

ROCKINGHAM COUNTY

NAME OF CLAIMANT

#10-b - Dean Mountain School (Vacant)

Number of Acres: Lot.

Location: --

Roads:

Soil: Building lot.

History of Tract and condition of timber: None.

Improvements: Dwelling: Frame, 24x28', 1 porch, 8x23, metal roof, brick flues, 1 story, wall ceiled, water supply, -spring, solid foundation.

Acreage and value of types:

Types	Acreage	Value per acre	Total Value
-------	---------	----------------	-------------

Ridge:

Slope:

Cove:

Grazing Land:

Fields Restocking:

Cultivated Land:

Orchard:

Minerals:

Value of Land: \$ 50.00	\$50.00
Value of Improvements: \$ 865.00	865.00
	<u>\$915.00</u>

Value of Orchard: \$

Value of Minerals: \$

Value of Fruit: \$

Value of Timber: \$

Value of Wood: \$

Value per acre for tract: \$

Incidental damages arising from the taking of this tract: \$ NONE.

Geo. N. Pen CLERK 14



County: Rockingham  
District: Stonewall

#10-6 - Dean Mountain School

<u>Acreage Claimed:</u>	Assessed	Deed
<u>Value Claimed:</u>	"	"

Location:

Incumbrances, counter claims or laps:

Soil: Building lot

History of tract and condition of timber: None.

Improvements: Dwelling: Frame 24x28, 1 porch, 8x23, roof metal,  
Brick flues, 1 story, wall Ceiled, water supply  
spring, foundation solid, ----- \$500.00

Value of land by types:

Type	Acreage	Value per acre	Total Value
School lot	1	\$50.00	\$50.00

Total value of improvements	\$500.00
Total value of land	50.00
Total value of tract	<u>\$550.00</u>

no map  
WTS.



CLAIMANT

NAME OF ~~OWNER~~

#10-a Mt. Pleasant School

Number of Acres: Lot.

Location: On Mt. Pleasant Road about four miles from Elkton and on  
Wolf Run.

Roads: 4 miles of good mountain road to Elkton.

Soil: Gravelly loam.

History of Tract and condition of timber: Southwest one-half lot is cleared,  
the rest is in hardwood brush, mostly oak sprouts.Improvements: 2 room School Building: 1 story, frame, 20x30', metal  
roof, brick flue, plastered, condition good, foundation  
solid, cement. - - -

## Acreage and value of types:

Types	Acreage	Value per acre	Total Value
-------	---------	----------------	-------------

Ridge:

Slope:

Cove:

Grazing Land:

Fields Restocking:

Cultivated Land:

Orchard:

Minerals:

Value of Land: \$	50.00		\$50.00
-------------------	-------	--	---------

Value of Improvements: \$	1275.00		\$1275.00
---------------------------	---------	--	-----------

Value of Orchard: \$			\$1325.00
----------------------	--	--	-----------

Value of Minerals: \$			
-----------------------	--	--	--

Value of Fruit: \$			
--------------------	--	--	--

Value of Timber: \$			
---------------------	--	--	--

Value of Wood: \$			
-------------------	--	--	--

Value per acre for tract: \$			
------------------------------	--	--	--

Incidental damages arising from the taking of this tract: \$ None.

Geo. N. Peni

CLERK



Claim of The School Board of Rockingham County  
In the Circuit Court of Rockingham County, Virginia, No. 1829, At Law.  
The State Commission on Conservation and Development of the State of Virginia, Petitioner, vs. Cassandra Lawson Atkins and others 52.561 acres

more or less, of land in Rockingham County, Virginia, Defendants.  
The undersigned, in answer to the petition of the State Commission on Conservation and Development of the State of Virginia, and in response to the notice of condemnation awarded upon the filing of said petition and published in accordance with the order of the Circuit Court of Rockingham County, Virginia, asks leave of the Court to file this as his answer to said petition and to said notice.

My name is The School Board of Rockingham County

My post office address is Harrisonburg, Va.

I claim a right, title, estate or interest in a tract or parcel of land within the area sought to be condemned, containing about one & three-fourths acres, on which there are the following buildings and improvements: Two-room school building.

This land is located about five miles from East of Elkton, Virginia, in the Stonewall Magisterial District of said County.

I claim the following right, title, estate or interest in the tract or parcel of land described above: (In this space claimant should say whether he is sole owner or joint owner, and if joint owner give names of the joint owners. If claimant is not sole or joint owner, he should set out exactly what right, title, estate or interest he has in or to the tract or parcel of land described above.)

Sole owner

The land owners adjacent to the above described tract or parcel of land are as follows:

North Mrs. N. K. Eppard

South Will Dean

East M. A. Eppard

West Will Dean

I acquired my right, title, estate or interest to this property about the year 1882 in the following manner: 1898

Purchased from S. C. Naylor and A. F. Lamb.

A. F. Lamb, Lot No. 1, 1898 - Lot No. 2 S. C. Naylor, 1882.

I claim that the total value of this tract or parcel of land with the improvements thereon is \$ 2,000.00. I claim that the total value of my right, title, estate or interest, in and to this tract or parcel of land with the improvements thereon is \$ 2,000.00.

I am the owner of \_\_\_\_\_ acres of land adjoining the above described tract or parcel of land but lying outside the Park area, which I claim will be damaged by the proposed condemnation of lands within the Park area, to the extent of \$\_\_\_\_\_.

(In the space below should be set out any additional statements or information as to this claim which claimant desires to make; and if practicable he should also insert here a description of the tract or parcel of land by metes and bounds).

Remarks: \_\_\_\_\_

(Continue remarks if necessary on the back).

Witness my signature (or my name and mark attached hereto) this 11<sup>th</sup> day of February, 1930.

STATE OF VIRGINIA, COUNTY OF Rockingham, To-wit: School Board of Rockingham Co.

The undersigned hereby certifies that John B. Myers the above named claimant personally appeared before him and made oath that the matters and things appearing in his above answer are true to the best of his knowledge and belief, this 11 day of Feb, 1930.

J. B. Myers  
Clerk of the Court, or Special Investigator or Notary Public, or Justice of the Peace.

2/11/31



County: Rockingham  
District: Stonewall

#10 a - Mt. Pleasant School

Acreage Claimed:                      Assessed                      Deed

Value Claimed:                      "                      "

Location:                      On Mt. Pleasant road about four miles from Elkton and on  
Wolf run.

Incumbrances, counter claims or laps:      None.

Soil:                      Gravelly loam.

Roads:                      Four miles of good mountain road to Elkton.

History of tract and condition of timber:      Southwest one-half lot is cleared,  
the rest is in hardwood brush, mostly oak sprouts.

Improvements:      2 Room School building: 1 story, frame, 20x30', metal  
roof, brick flue, plastered, condition good, foundation  
solid, cement. - - -                      \$1,200.00

Acreage and value of land by types:

<u>Type</u>	<u>Acreage</u>	<u>Value per A.</u>	<u>Total Value</u>
School lot	1	\$25.00	\$25.00

Total value of land - - \$25.00

Total value of improvements \$1,200.00


Total value of tract - - - \$1,225.00



County: Rockingham  
District: Stonewall

#10a- Mt. Pleasant School

N



LEGEND:  
School Lot



ROCKINGHAM COUNTY  
NAME OF CLAIMANT  
#10 - Maple Spring School

Number of Acres: Lot.

Location: Thoroughfare Gap.

Roads: About six miles over good mountain road to Elkton.

Soil: -

History of Tract and condition of timber: -

Improvements: School building with porch - metal roof. -----

Acreage and value of types:

Types	Acreage	Value per acre	Total Value
-------	---------	----------------	-------------

Ridge:

Slope:

Cove:

Grazing Land:

Fields Restocking:

Cultivated Land:

Orchard:

Minerals:

Value of Land: \$50.00	\$50.00
------------------------	---------

Value of Improvements: \$ 785.00	785.00
----------------------------------	--------

Value of Orchard: \$	<u>\$835.00</u>
----------------------	-----------------

Value of Minerals: \$

Value of Fruit: \$

Value of Timber: \$

Value of Wood: \$

Value per acre for tract: \$

Incidental damages arising from the taking of this tract: \$ NONE.

Geo. H. Penn CLERK.



County: Rockingham  
District: Stonewall

#10 - Maple Spring school

Acreage Claimed:                      Assessed                      Deed

Value Claimed:                      "                      "

Location:              Thoroughfare gap.

Incumbrances, counter claims or laps:

Soil:

Roads:              About six miles over good mountain road to Elkton.

History of tract and condition of timber:

Improvements:      School building:      Frame, 24x30', porch 8x24', 1 room,  
metal roof, brick flue, built 10 years ago, good condition,  
spring water supply. - - -                      \$600.00

Acreage and value of land by types:

<u>Type</u>	<u>Acreage</u>	<u>Value per A.</u>	<u>Total Value</u>
School lot	.25	5.00	5.00

Total value of land - - - \$5.00

Total value of improvements \$600.00

Total value of tract - - - \$605.00



County: Rockingham  
District: Stonewall

#10- Maple Spring School

N



Hensley Church

J.B.Eppard

LEGEND:  
School Lot



CLAIMANT

NAME OF ~~OWNER~~

#10-g -- Road-Side School House

Number of Acres: Lot

Location: Hawksbill Creek.

Roads: --

Soil: --

History of Tract and condition of timber:--

Improvements: Frame, 20x30'- 1 room, porch 6x10', metal roof, brick flues, ceiled, fair condition. Spring water supply- solid foundation.

## Acreage and value of types:

Types	Acreage	Value per acre	Total Value
-------	---------	----------------	-------------

Ridge:

Slope:

Cove:

Grazing Land:

Fields Restocking:

Cultivated Land:

Orchard:

Minerals:

Value of Land: \$ 50.00

Value of Improvements: \$ 400.00

Value of Orchard: \$ \$450.00 TOTAL

Value of Minerals: \$

Value of Fruit: \$

Value of Timber: \$

Value of Wood: \$

Value per acre for tract: \$

Incidental damages arising from the taking of this tract: \$ NONE

Geo. N. Pen CLERK



Claim of The School Board of Rockingham County  
In the Circuit Court of Rockingham County, Virginia, No. 1829, At Law.  
The State Commission on Conservation and Development of the State of Virginia, Petitioner, vs. Cassandra Lawson Atkins and others 52,561 acres

more or less, of land in Rockingham County, Virginia, Defendants.  
The undersigned, in answer to the petition of the State Commission on Conservation and Development of the State of Virginia, and in response to the notice of condemnation awarded upon the filing of said petition and published in accordance with the order of the Circuit Court of Rockingham County, Virginia, asks leave of the Court to file this as his answer to said petition and to said notice.

My name is The School Board of Rockingham County

My post office address is Harrisonburg, Va.

I claim a right, title, estate or interest in a tract or parcel of land within the area sought to be condemned, containing about one-half acres, on which there are the following buildings and improvements: One-room school building.

This land is located about six miles from Southeast of Elkton, Virginia, in the Stonewall Magisterial District of said County.

I claim the following right, title, estate or interest in the tract or parcel of land described above: (In this space claimant should say whether he is sole owner or joint owner, and if joint owner give names of the joint owners. If claimant is not sole or joint owner, he should set out exactly what right, title, estate or interest he has in or to the tract or parcel of land described above.)

Sole owner

The land owners adjacent to the above described tract or parcel of land are as follows:

North \_\_\_\_\_

South Surrounded by lands of Mrs. Lydia Eaton

East \_\_\_\_\_

West \_\_\_\_\_

I acquired my right, title, estate or interest to this property about the year 1885 in the following manner:

Purchased from Mary M. Gilmer

I claim that the total value of this tract or parcel of land with the improvements thereon is \$ 600.00. I claim that the total value of my right, title, estate or interest, in and to this tract or parcel of land with the improvements thereon is \$ 600.00.

I am the owner of \_\_\_\_\_ acres of land adjoining the above described tract or parcel of land but lying outside the Park area, which I claim will be damaged by the proposed condemnation of lands within the Park area, to the extent of \$ \_\_\_\_\_.

(In the space below should be set out any additional statements or information as to this claim which claimant desires to make; and if practicable he should also insert here a description of the tract or parcel of land by metes and bounds).

Remarks: \_\_\_\_\_

(Continue remarks if necessary on the back).

Witness my signature (or my name and mark attached hereto) this 11<sup>th</sup> day of February, 1930.

STATE OF VIRGINIA, COUNTY OF Rockingham, To-wit: School Board of Rockingham Co.

The undersigned hereby certifies that John C. Myers the above named claimant personally appeared before him and made oath that the matters and things appearing in his above answer are true to the best of his knowledge and belief, this 11 day of Feb., 1930.

J. B. Blackburn  
Clerk of the Court, or Special Investigator or Notary Public, or Justice of the Peace.

2/11/31



County: Rockingham  
District: Stonewall

#10-g -- Roadside School.

Acreage Claimed:	Assessed	Deed

Value Claimed:	"	"
----------------	---	---

Location: Hawksbill creek.

Incumbrances, counter claims or laps: --

Soil: ————

Roads: --

History of tract and condition of timber: --

Improvements: Dwelling with lot: Frame 20x30', 1 room, porch 6x10',  
metal roof, brick flues, 1 story, ceiled, fair condition,  
spring, solid foundation ---- \$200.00.

Value of land by types:

<u>Type</u>	<u>Acreage</u>	<u>Value per acre</u>	<u>Total Value</u>
1/2			

Total value of improvements \$200.00

Total value of tract	200.00
----------------------	--------


Average value per acre	400.00
------------------------	--------



#10-g - Roadside School.

County: Rockingham  
District: Stonewall

N



Lydia  
Eaton



Lydia Eaton

LEGEND

Lot with dwelling

Scale - 1" = 20 chains



ROCKINGHAM COUNTY  
NAME OF CLAIMANT  
#10-d - Sunny Side School House

Number of Acres: Lot

Location: On old Spotswood Trail near Swift Run Gap.

Roads: Seven miles over Spotswood Trail to Elkton.

Soil: Building lot.

History of Tract and condition of timber: None.

Improvements: Dwelling: Frame, 21x30', 1 story, metal roof, porch 8x12',  
1 room, ceiled, fair condition.

Acreage and value of types:

Types	Acreage	Value per acre	Total Value
-------	---------	----------------	-------------

Ridge:

Slope:

Cove:

Grazing Land:

Fields Restocking:

Cultivated Land:

Orchard:

Minerals:

Value of Land: \$50.00

Value of Improvements: \$ 300.00  
\$350.00 -- Total.

Value of Orchard: \$

Value of Minerals: \$

Value of Fruit: \$

Value of Timber: \$

Value of Wood: \$

Value per acre for tract: \$

Incidental damages arising from the taking of this tract: \$ NONE.

Geo. H. Pen CLERK. 16



County: Rockingham  
District: Stonewall

#10-d - Sunny Side School

Acreage Claimed:

Assessed:

Deed:

Value Claimed:

"

"

Location: On old Spotswood Trail near Swift Run Gap.

Incumbrances, counter claims or laps: None known.

Soil: Building lot.

Roads: Seven miles over Spotswood Trail to Elkton.

History of tract and condition of timber: None.

Improvements: Dwelling: Frame 21x30', 1 story, metal roof, porch 8x12',  
1 room, ceiled, fair condition. Building and land \$500.00

Value of land by types:

<u>Type</u> --	<u>Acreage</u> --	<u>Value</u> <u>per acre</u> --	<u>Total</u> <u>Value</u> --
Total value of improvements		\$500.00	
Total value of tract		500.00	
Average value per acre		500.00	

W. K.



ROCKINGHAM COUNTY

NAME OF CLAIMANT

#10-c - Swift Run School

Number of Acres: Lot

Location: Swift Run. Entirely within the Park area.

Roads: Spotswood Trail; hard surface. Four miles to Elkton.

Soil: Deep fertile clay loam. Cove type.

History of Tract and condition of timber: All of this land is cleared. The land on which this school house is located is very rich. Suitable for either farming or building sites.

Improvements: Dwelling: Frame, 31x52', 2 rooms, porch 10x10', metal roof, brick flues, 1 story, plastered, fair condition, solid foundation.

Acreage and value of types:

Types	Acreage	Value per acre	Total Value
-------	---------	----------------	-------------

Ridge:

Slope:

Cove:

Grazing Land:

Fields Restocking:

Cultivated Land:

Orchard:

Minerals:

Value of Land: \$ 200.00

Value of Improvements: \$1725.00

Value of Orchard: \$ \$1925.00 -- Total.

Value of Minerals: \$

Value of Fruit: \$

Value of Timber: \$

Value of Wood: \$

Value per acre for tract: \$

Incidental damages arising from the taking of this tract: \$ NONE.

Geo. H. Pen. CLERK.



Claim of The School Board of Rockingham County  
In the Circuit Court of Rockingham County, Virginia, No. 1829, At Law.  
The State Commission on Conservation and Development of the State of Virginia, Petitioner, vs. Cassandra Lawson Atkins and others 52,561 acres

more or less, of land in Rockingham County, Virginia, Defendants.  
The undersigned, in answer to the petition of the State Commission on Conservation and Development of the State of Virginia, and in response to the notice of condemnation awarded upon the filing of said petition and published in accordance with the order of the Circuit Court of Rockingham County, Virginia, asks leave of the Court to file this as his answer to said petition and to said notice.

My name is The School Board of Rockingham County

My post office address is Harrisonburg, Va.

I claim a right, title, estate or interest in a tract or parcel of land within the area sought to be condemned, containing about two acres, on which there are the following buildings and improvements: two-room school building.

This land is located about four miles from East of Elkton. Virginia, in the Stonewall Magisterial District of said County.

I claim the following right, title, estate or interest in the tract or parcel of land described above: (In this space claimant should say whether he is sole owner or joint owner, and if joint owner give names of the joint owners. If claimant is not sole or joint owner, he should set out exactly what right, title, estate or interest he has in or to the tract or parcel of land described above.)

Sole owner

The land owners adjacent to the above described tract or parcel of land are as follows:

North Daisy Shipp

South Roy Shipp

East Roy Shipp

West Ethel Shipp

I acquired my right, title, estate or interest to this property about the year 1909 in the following manner:

Purchased from Mrs. Julia F. Shipp.

I claim that the total value of this tract or parcel of land with the improvements thereon is \$ 2,500.00. I claim that the total value of my right, title, estate or interest, in and to this tract or parcel of land with the improvements thereon is \$ 2,500.00.

I am the owner of \_\_\_\_\_ acres of land adjoining the above described tract or parcel of land but lying outside the Park area, which I claim will be damaged by the proposed condemnation of lands within the Park area, to the extent of \$\_\_\_\_\_.

(In the space below should be set out any additional statements or information as to this claim which claimant desires to make; and if practicable he should also insert here a description of the tract or parcel of land by metes and bounds).

Remarks: \_\_\_\_\_

(Continue remarks if necessary on the back).

Witness my signature (or my name and mark attached hereto) this 11<sup>th</sup> day of February, 1930.

STATE OF VIRGINIA, COUNTY OF Rockingham, To-wit: \_\_\_\_\_

The undersigned hereby certifies that \_\_\_\_\_  
the above named claimant personally appeared before him and made oath that the matters and things appearing in his above answer are true to the best of his knowledge and belief, this 11 day of Feb., 1930.

\_\_\_\_\_  
Clerk of the Court, or Special Investigator or Notary Public, or Justice of the Peace.

2/11/31



County: Rockingham  
District: Stonewall

#10-c - Swift Run School.

Acreage Claimed: Assessed: Not assessed. Deed:

Value Claimed: " "

Location: Swift Run. Entirely within the Park area.

Incumbrances, counter claims or laps: None known.

Soil: Deep fertile clay loam. Cove type.

Roads: Spotswood Trail; hard surface. Four miles to Elkton.

History of tract and condition of timber: All of this land is cleared.

The land on which this school house is located is very rich.

Suitable for either farming or building sites.

Improvements: Dwelling: Frame 31x52, 2 rooms, porch 10x10, metal roof,  
brick flues, 1 story, plastered, fair condition, solid  
foundation ----- \$1800.00

Value of land by types:

<u>Type</u>	<u>Acreage</u>	<u>Value per acre</u>	<u>Total Value</u>
-------------	----------------	---------------------------	------------------------

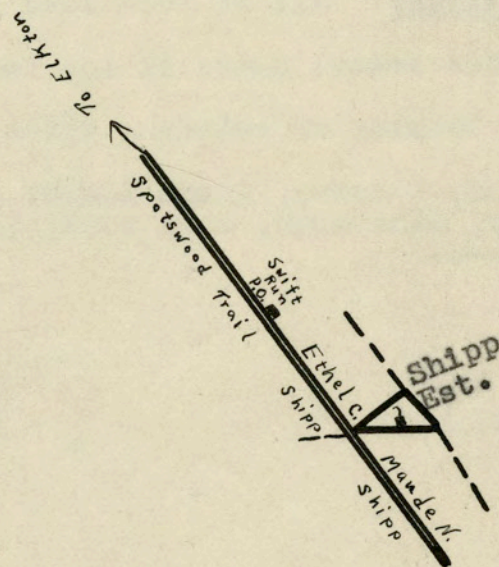
(2 acres)

Total value of land	\$200.00
Total value of improvements	1800.00
Total value of tract	2000.00
Average value per acre	--



County: Rockingham  
District: Stonewall

#10c- Swift Run School



LEGEND:

Scale -  $\frac{\text{Lot}}{1''} = 20 \text{ chains}$



VIRGINIA: In the Circuit Court of Rockingham County.

The State Commission on Conservation  
and Development of the State of Virginia

Petitioner

v. At Law No. 1829

Cassandra Lawson Atkins and others, and  
Fifty-two Thousand, Five Hundred and  
Sixty-one (52,561) acres of land, more  
or less

Defendants

TO THE HON. H. W. BERTRAM, Judge of said Court:

Your petitioner, the School Board of Rockingham County,  
Virginia, respectfully represents:

That judgments in rem have heretofore been entered in  
this proceeding condemning to the use of the petitioner the fee  
simple estate in two certain tracts of land, formerly the property  
of your petitioner, situate in the Blue Ridge Mountain in the east-  
ern part of Stonewall District, Rockingham County, Virginia, said  
tracts of land being described in the report of the Board of Ap-  
praisal Commissioners appointed herein and shown, numbered, and de-  
lineated on the county ownership map filed herewith as Tract No.  
10b at the price of Nine Hundred Fifteen Dollars (\$915.00), and  
Tract No. 10d at the price of Three Hundred Fifty Dollars (\$350.00).  
Your petitioner further shows to the Court that there are no taxes  
on this property as the same is not assessable for tax purposes,  
Tract No. 10b having been acquired by your petitioner from Solomon  
Dean and wife by deed of date November 19, 1888, and Tract No. 10d  
having been acquired by your petitioner from Thos. Hensley and wife  
by deed of date February 20, 1890.

Your petitioner further shows to the Court that there  
are no liens on this property of any character;

That no other person or persons than your petitioner  
is entitled to share in the distribution of said award;

Wherefore your petitioner prays that he may be made a  
party herein and be allowed to file his petition in these proceedings;



2.

that an order may be entered in this proceeding for the distribution of said award, and that your petitioner may have such other and further relief as the nature of its case may require, and it will ever pray, etc.

School Board of Rockingham County  
By John C. Myers, Clerk

STATE OF VIRGINIA, City of Harrisonburg, to-wit:  
Clerk

This day John C. Myers, ~~Secretary~~ of the School Board of Rockingham County, Virginia, the petitioner in the above entitled matter, personally appeared before me, Pauline M. Andrus, a notary public in and for the city and state aforesaid, in my city aforesaid, and being duly affirmed, deposes and says: that I am the Secretary of petitioner in the above entitled matter. I am acquainted with the contents of the above petition, and do hereby state that the matters of fact therein set forth are true to the best of my knowledge and belief.

John C. Myers, Clerk  
~~Secretary~~ School Board of Rockingham County, Virginia.

Subscribed and sworn to before me  
this 21st day of December, 1933.

Pauline M. Andrus  
Notary Public



VIRGINIA: IN THE CIRCUIT COURT OF ROCKINGHAM COUNTY.

The State Commission on Conservation  
and Development of the State of Virginia

Petitioner

v. At Law No. 1829

Cassandra Lawson Atkins and others, and  
Fifty-two Thousand, Five Hundred and  
Sixty-one (52,561) acres of land, more  
or less

Defendants

On this 22 day of December, 1933, came the School Board of Rockingham County, and on its motion leave is given it to file its petition for disbursement of the sum of Twelve Hundred Sixty-five Dollars (\$1265.00), the amount of the award set out in the judgments of condemnation of Tracts Nos. 10b and 10d, and heretofore paid into Court.

And it appearing to the Court that the Rockingham County School Board is invested with a superior or better right or claim of title in and to said tracts of land than any other person or persons; that said real estate has not been assessable with taxes since 1890:

Upon consideration whereof it is considered and ordered by the Court that said sum of Twelve Hundred Sixty-five Dollars (\$1265.00) ~~be~~ paid into Court by petitioner as just compensation for said tracts of land Nos. 10b and 10d, respectively, be paid to the School Board of Rockingham County, Virginia.

And the Clerk of this Court is directed to transmit a certified copy of this order to the Treasurer of Virginia, who shall disburse said sum of Twelve Hundred Sixty-five Dollars (\$1265.00), as above set out, taking from said School Board of Rockingham County a receipt for the amount paid it, and certify such payment to the Clerk of this Court for appropriate entry thereof as required by law.

Enter:

W. W. W., Judge

20/11





JOHN M. PURCELL  
TREASURER OF VIRGINIA


# Commonwealth of Virginia

TREASURER'S OFFICE


RICHMOND, VA.

December 27, 1933

This is to certify that I, J. M. Purcell, Treasurer  
of Virginia have this 27 day of December in accordance  
with an order of the circuit court of Rockingham County  
dated 12/22/33 in the cause of the State Commission  
on Conservation and Development of the State of Virginia  
vs. Cassandra Lawson Atkins  
paid to School Board of Rockingham Co. Virginia  
\$ 1,265.00 being in full settlement of tract # 10-b, 10-d  
in the above mentioned cause.

  
Treasurer of Virginia.





JOHN M. PURCELL  
TREASURER OF VIRGINIA

# Commonwealth of Virginia

TREASURER'S OFFICE

RICHMOND, VA.

December 26, 1933

Rockingham County School Board

c/o D. W. Earman, Attorney  
Harrisonburg, Virginia

Received of J. M. Purcell, Treasurer of  
Virginia, the sum of \$ 1,265.00, in accordance  
with an order of the Circuit Court of the county  
of Rockingham entered on the 22nd day  
of December 193 3, in the matter of the State  
Commission on Conservation and Development v. \_\_\_\_\_  
Cassandra Lawson Atkins and others, being  
full and complete settlement for the tract of land  
known in said proceeding as # 10-b and 10-d

*Rockingham County School Board*  
*By John C. Myers, Secy.*

Sign original and duplicate  
and return to the Treasurer  
of Virginia.