

See Page 289 AS TO
Some of TRACTS apparently
dismissed From Proceedings.

See also Pg 444

" " 18 365+366

FRONT

MUNIMENTS OF TITLE
OF THE
STATE COMMISSION ON CONSERVATION AND DEVELOPMENT

: Created an Agency of the Commonwealth of Virginia by an Act :
: of the General Assembly of Virginia, approved March 17, 1926, :
: Acts of 1926, Chapter 169, Page 307. :

IN AND TO
SHENANDOAH NATIONAL PARK LANDS
CONDEMNED
FOR USE AS
A PUBLIC PARK AND FOR PUBLIC PARK PURPOSES
IN THE CONDEMNATION PROCEEDING
STYLED AS FOLLOWS:

THE STATE COMMISSION ON CONSERVATION AND DEVELOPMENT OF
THE STATE OF VIRGINIA - - - - - PETITIONER

V. AT LAW NO. 149

CLIFTON AYLOR AND OTHERS AND THIRTY-SEVEN THOUSAND FOUR
HUNDRED (37,400) ACRES OF LAND, MORE OR LESS, - DEFENDANTS

oooooOooooo

ADMITTED TO RECORD THE 29TH DAY OF JUNE, 1934, PURSUANT
TO AN ORDER ENTERED THE 29 DAY OF JUNE, 1934, AND
SPREAD IN THE COMMON LAW ORDER BOOK "H", PAGE 275, IN
THE CLERK'S OFFICE OF THE CIRCUIT COURT OF
RAPPAHANNOCK COUNTY, VIRGINIA.

oooooOooooo

2

(A) RECORDATION ORDER ENTERED THE 29th DAY OF JUNE, 1934.

VIRGINIA: IN THE CIRCUIT COURT OF RAPPAHANNOCK COUNTY

The State Commission on Conservation and Development of
the State of Virginia - - - - - Petitioner

V. AT LAW NO. 149

Clifton Aylor and others and Thirty-Seven Thousand Four
Hundred (37,400) Acres of land, More or Less, Defendants.

On this the 29th. day of June, 1934, came the petitioner in the above styled proceeding, by counsel, and exhibited the record therein to the Court, together with a photographic copy of the County Ownership Map filed with and made a part of the Report of the Special Investigators and Board of Appraisal Commissioners filed with the said record, and moved the Court to direct and order the Clerk of the Court to admit to record in his deed book, so much of the orders, judgements and proceedings in the above styled proceeding, as shall show the condemnations heretofore had in the said proceeding, and to index the same in the name and style of this proceeding and also in the name of the petitioner, under authority of the provisions of Section 14 of the Public Park Condemnation Act.

Whereupon, it appearing to the Court that the hereinafter designated orders, judgements, and parts of the proceedings in the above styled proceeding, show the condemnations heretofore had therein, and include a description of the lands and of the estate or interest therein condemned to the use of the petitioner and acquired by it by the payment of the awards adjudged therefor into the custody of the Court, it is considered that the Clerk of this Court should, and it is adjudged and ordered that he shall admit to record in his deed book the hereinafter designated orders, judgements, and parts of the proceedings in the above styled proceeding, and index the same in the name of this proceeding and also in the name of the petitioner.

The judgements, orders and parts of the proceedings in the above styled proceeding, which the Clerk of this Court is directed to admit to record in his deed book pursuant to this order, are designated as follows, for entry in his said deed book in the relative order in which they are thus designated:-

(A) This order entered this the 29th day of June, 1934.

(B) The petition in the above styled proceeding filed under authority and in pursuance of Section 6 of the Public Park Condemnation Act, the 7th day of April 1930, but not including the map and other exhibits, filed with said petition.

(C) The report of the Special Investigators and the Board of Appraisal Commissioners filed in the above styled proceeding, the 18th day of May, 1942, but not including the exhibits filed therewith except the five tables thereto attached and the County Ownership Map filed with and made a part of the said report setting forth and delineating under their respective numbers the several tracts of diverse ownership contained within the area described in the petition as found, described and numbered by the said Special Investigators and Board of Appraisal Commissioners in their said report, the photographic copy of which County Ownership Map, exhibited to the Court as aforesaid and thereupon delivered to the Clerk of the Court by the petitioner, shall be inserted by the Clerk in his said deed book as a true copy of the said County Ownership Map which he is directed to record therein.

(D) The judgement in rem entered the 13th day of November, 1933.

(E) The judgement in rem entered the 14th day of March, 1934.

(A) RECORDATION ORDER ENTERED THE 29" DAY OF JUNE, 1934.

VIRGINIA: IN THE CIRCUIT COURT OF RAPPAHANNOCK COUNTY

The State Commission on Conservation and Development of
the State of Virginia - - - - - Petitioner

V. AT LAW NO. 149

Clifton Aylor and others and Thirty-Seven Thousand Four
Hundred (37,400) Acres of land, More or Less, Defendants.

On this the 29th. day of June, 1934, came the petitioner in the above styled proceeding, by counsel, and exhibited the record therein to the Court, together with a photographic copy of the County Ownership Map filed with and made a part of the Report of the Special Investigators and Board of Appraisal Commissioners filed with the said record, and moved the Court to direct and order the Clerk of the Court to admit to record in his deed book, so much of the orders, judgements and proceedings in the above styled proceeding, as shall show the condemnations heretofore had in the said proceeding, and to index the same in the name and style of this proceeding and also in the name of the petitioner, under authority of the provisions of Section 14 of the Public Park Condemnation Act.

Whereupon, it appearing to the Court that the hereinafter designated orders, judgements, and parts of the proceedings in the above styled proceeding, show the condemnations heretofore had therein, and include a description of the lands and of the estate or interest therein condemned to the use of the petitioner and acquired by it by the payment of the awards adjudged therefor into the custody of the Court, it is considered that the Clerk of this Court should, and it is adjudged and ordered that he shall admit to record in his deed book the hereinafter designated orders, judgements, and parts of the proceedings in the above styled proceeding, and index the same in the name of this proceeding and also in the name of the petitioner.

The judgements, orders and parts of the proceedings in the above styled proceeding, which the Clerk of this Court is directed to admit to record in his deed book pursuant to this order, are designated as follows, for entry in his said deed book in the relative order in which they are thus designated:-

(A) This order entered this the 29th day of June, 1934.

(B) The petition in the above styled proceeding filed under authority and in pursuance of Section 6 of the Public Park Condemnation Act, the 7th day of April 1930, but not including the map and other exhibits, filed with said petition.

(C) The report of the Special Investigators and the Board of Appraisal Commissioners filed in the above styled proceeding, the 18th day of May, 1942, but not including the exhibits filed therewith except the five tables thereto attached and the County Ownership Map filed with and made a part of the said report setting forth and delineating under their respective numbers the several tracts of diverse ownership contained within the area described in the petition as found, described and numbered by the said Special Investigators and Board of Appraisal Commissioners in their said report, the photographic copy of which County Ownership Map, exhibited to the Court as aforesaid and thereupon delivered to the Clerk of the Court by the petitioner, shall be inserted by the Clerk in his said deed book as a true copy of the said County Ownership Map which he is directed to record therein.

(D) The judgement in rem entered the 13th day of November, 1933.

(E) The judgement in rem entered the 14th day of March, 1934.

(F) Two orders entered respectively the 9th day of January, 1934, and the

12th day of May, 1934, under authority of Section 41 of the Public Park Condemnation Act, setting forth the fact of payment by the petitioner into the custody of the Court of the sums stated or set out in the above mentioned judgements in rem as constituting the awards for the several tracts of land included in the tables of numbered tracts set out in said orders, and expressly relieving the petitioner from any further obligation or duty with regard thereto.

(G) The separate plats of the numbered tracts set forth in the tables included in the said orders entered respectively the 9th day of January, 1934, and the 12th day of May, 1934, the awards for which have been paid into the custody of the Court as set forth in the said orders, each of said plats identified with the number under which it was numbered and described in the above mentioned report of said Special Investigators and Board of Appraisal Commissioners and under which it is shown and delineated on the above mentioned County Ownership Map, which plats were submitted and filed with the above mentioned report of the said Special Investigators and Board of Appraisal Commissioners herein; in the recording of which plats the said Clerk, when practicable, shall insert in his deed book the original plats, submitted as aforesaid, which the said Clerk is authorized and directed to withdraw from the record of the proceeding for that purpose.

(H) The order entered the 20th day of June, 1934, under authority of Section 22 of the Public Park Condemnation Act, dismissing the above styled proceeding in respect of the lands therein mentioned, and specifically in respect of each of the numbered tracts shown and delineated on the above mentioned County Ownership Map other than the several numbered tracts set forth in the tables of numbered tracts set out in the above mentioned orders entered respectively the 9th day of January, 1934, and the 12th day of May, 1934, and setting forth the boundary line between the numbered tracts thus dismissed and the numbered tracts set forth in said tables of numbered tracts in the said orders.

- - - - -

(B) The Petition in the above styled proceeding filed under authority and in pursuance of Section 6 of the Public Park Condemnation Act, the 7th day of April, 1930, but not including the map and other exhibits, filed with said petition.

TO THE HONORABLE J.R.H.ALEXANDER,
JUDGE OF THE CIRCUIT COURT OF RAPPAHANNOCK
COUNTY, VIRGINIA.

Your petitioner, the State Commission on Conservation and Development of the State of Virginia, alleges and shows:

1.

That it was created as an agency of the Commonwealth of Virginia by an Act of the General Assembly of Virginia, approved March 17, 1926 (Acts of 1926, page 307) which said act was amended and re-enacted by the Act of the General Assembly of Virginia, approved March 26, 1928 (Acts of 1928, page 1154);

2.

That by the provisions of said Acts and an Act of General Assembly of

Virginia, approved March 22, 1928, the short title of which is "National Park Act", petitioner is vested with the power of eminent domain to condemn for a public park or for public park purposes, land and other property, including dwelling houses, outbuildings, orchards, yards and gardens within the Blue Ridge Mountain area of the State of Virginia;

3.

That, acting under the power and authority conferred upon petitioner by the aforesaid Acts, petitioner purposes and desires to acquire for a public park and for public park purposes, under the provisions of said Acts and under the provisions of an Act of the General Assembly of Virginia, approved March 23, 1928, the short title of which is "Public Park Condemnation Act" (Acts of 1928, page 1036), an area within the said Blue Ridge Mountain area of the State of Virginia, which said area and the approximate limits and boundaries thereof appear and are shown on a map thereof, which is herewith tendered and marked for identification "Petitioner Exhibit No. 1", and prayed to be filed and read as a part of this petition;

4.

That a portion of said area, which petitioner purposes and desires to acquire for the aforesaid purposes, lies within the County of Rappahannock, State of Virginia, and within the area designated in said National Park Act, and within the following metes and bounds and limits, to-wit:

BEGINNING at a point in the division line between the Counties of Warren and Rappahannock, the same being a corner common to the lands of N. S. Waller, deceased, Lucy Barbee and W. D. Sealock, and marked by a chisled cross on a large boulder, the same being distant 3.8 feet from a nail in a blazed tree in a fence corner and likewise distant 5.7 feet to a nail in a blazed locust tree in fence line;

THENCE S. $82^{\circ}25'$ W. 672 ft. to Turner's Pos. #1. Property corner of Lucy Barbee and Annie Sealock that corner on the N. S. Waller Estate at a T-fence south. Oak stake. Ref. mks.: 3.8 feet east to nail in blazed dead tree in fence corner and 9.7 ft. southwest to nail in blazed dogwood.

THENCE S. $90^{\circ}63'$ E., 1309 ft. to Pos. # 2. Property corners of Lucy Barbee, Annie Sealock, and D.H. Williams that corner on Luther North in wooded area about 40 ft. north of old wood road. Oak stake. Ref. mks.: 3.1 ft. northwest to nail in blazed dogwood, 6.1 ft. east to nail in blazed poplar.

THENCE S. $78^{\circ}32'$ W., 284 ft. to Pos. #3. Property line between Lucy Barbee and Luther North, at angle in park line south, 5 ft. west of center of wood road. Oak stake. Ref. mks.: 16.8 ft. southeast to nail in blazed poplar. *and 4.6 ft. north to nail in blazed poplar.*

THENCE S. $13^{\circ}55'$ E., 939 ft. to Pos. #4. Angle in park line on property of Luther North at west edge of peach orchard, in edge of wood. Oak stake. Ref. mks.: 8.6 ft. northwest to nail in blazed poplar, 5.8 ft. south by east to nail in blazed hickory.

THENCE S. $7^{\circ}39'$, 352 ft. to Pos. #5. Property line between Luther North and Herbert Williams. Center of Browntown road, at southwest corner of peach orchard. Oak stake in center of road 3 inches underground and in line with rail fence north. Ref. Mks.: 20.9 ft. north to nail in blazed hickory tree in fence line; 19.3 ft. northeast to nail in blazed fence post.

THENCE S. $65^{\circ}34'$ W., 1102 ft. to Pos. #6. Property corners of Herbert Williams and Lee Claig, that corners on Luther North at junction of road forks. Oak stake 3 inches underground. Ref. Mks.: 15.6 ft. north by east to nail in blazed oak, 19 ft. southeast to nail in blazed chestnut oak. (Park line follows road fork southwest to Pos. #7, road is property line between Lee Claig and Herbert Williams.)

THENCE S. $7^{\circ}12'$ E., 1008 ft. to Pos #7. Property line between Herbert Williams and Lee Claig, 10 ft. west of old wood road; park line leaves wood road at Pos. #7 and bears south by east to a locust stake. Ref. Mks.: 8.1 ft. southeast to nail in blazed pine; 12.6 ft. southwest to nail in blazed pine.

THENCE S. $38^{\circ}05'$ E., 374 ft. to Pos #8. Property corners of Herbert Williams and Lee Claig that corners on the Deering Estate. Triangular blaze on 11-inch hickory tree about 200 ft. south of old wood road. Ref. Mks.: 7.5 ft. north to nail in blazed hickory; 5.7 ft. west by north to nail in blazed hickory sapling.

The new 31°26' E. 825 ft. to Pos. #13. Angle in park line on property between Lee Claig and the Deering Estate, in wooded area, oak stake. Ref. Mks.: 3.5 ft. east to nail in blazed butterwood tree; 9.6 ft. northwest to nail in blazed oak sapling.

THENCE S. 83°01' W., 854 ft. to Pos. #9. Angle in property line between Lee Claig and the Deering Estate, in wooded area, oak stake. Ref. Mks.: 3.5 ft. east to nail in blazed butterwood tree; 9.6 ft. northwest to nail in blazed oak sapling.

THENCE S. 51°27' W., 307 ft. to Pos. #10. Property line between Lee Claig and the Deering Estate in wooded area. Oak stake in old rail fence line that is property line. Ref. mks.: 10.8 ft. northeast to nail in oak; 1.3 ft. south to nail in blazed chestnut.

THENCE S. 80°22' W., 475 ft. to Pos #11. Property corner of Lee Claig, W. Beaty, Deering Estate, and the Chester Gap Orchard Co. At pile of stone 16 ft. southwest of corner of old rail fence. Ref. Mks.: 6.6 ft. southeast to nail in blazed hickory; 8.7 ft. west to nail in blazed hickory.

THENCE S. 24°55' W., 1022 ft. to Pos #12. Angle in park line on property of the Chester Gap Orchard Co., in wooded area, oak stake. Ref. Mks.: 5.3 ft. east to nail in blazed chestnut; 11.3 ft. ~~west~~ ^{northwest} to nail in blazed ~~oak~~.

THENCE S. 42°58' E., 623 ft. to Pos. #14. Angle in park line on property of the Chester Gap Orchard Co., in wooded area, oak stake. Ref. mks.: 5.3 ft north to nail in blazed hickory; 8.9 ft. southwest to nail in sapling.

THENCE S. 13°50' E., 355 ft. to Pos. #15. Angle in park line on property of the Chester Gap Orchard Co. in wooded area, oak stake. Ref. mks.: 13.2 ft. southwest to nail in blazed hickory; 2.6 ft. northeast to nail in blazed chestnut.

THENCE S. 19°06' W., 1099 ft. to Pos #16. Angle in park line on property of the Chester Gap Orchard Co., in wooded area, oak stake. Ref. Mks.: 10.1 ft. south by east to nail in blazed hickory; 7.4 ft. north by east to nail in blazed sapling.

THENCE S. 26°15' E., 266 ft. to Pos. #17. Angle in park line on property of the Chester Gap Orchard Co., in wooded area, oak stake. Ref. mks.: 3.5 ft. south west to nail in blazed chestnut oak; 6.2 ft. northeast to nail in blazed dead chestnut.

THENCE S. 4°27' W., 929 ft. to Pos #18. Property line between the Chester Gap Orchard Co., and Nish North, in wooded area, 140 ft. south of abandoned wood road. Oak stake. Ref. mks.: 2.9 ft. southwest to nail in blazed chestnut oak; 9.3 ft. north by east to nail in blazed chestnut.

THENCE S. 53°48' E., 3771 ft. to Pos. #19. Property corner of the Chester Gap Orchard Co. and Nish North that corners on Joe North, in wooded area, triangular blazed chestnut oak. Ref. mks.: 6 ft. west to nail in blazed chestnut oak; 12.4 ft. north to nail in blazed chestnut oak.

THENCE due south 297 ft. to Pos. #20. Angle in park line and also in property line between Nish North and Joe North, in wooded area, oak stake. Ref. mks.: 4.2 ft. west to nail in blazed chestnut; 9.6 ft. northeast to nail in blazed dogwood.

THENCE S. 3°11' W., 919 ft. to Pos #21. Property corners of Nish North and Phil Eastham, that corners on Joe North in wooded area, triangular blazed chestnut oak that is corner tree. Ref. mks.: 17.5 ft. southeast to nail in blazed chestnut oak; 12.3 ft. east to nail in blazed locust sapling.

THENCE S. 26°37' E. 1592 ft. to Pos #22. Property corners of Phil Eastham and Mortimer and Haddox Southern, that corners on Joe North, in wooded area, on south side of mountain. Triangular blazed 40" oak tree. Ref. mks.: 9.2 ft. northwest to nail in blazed hickory; 10.9 ft. southwest to nail in blazed white oak.

THENCE S. 6°37' E., 840 ft. to Pos. #23. Property corners of Haddox Sotheron and Nish North that corners on the Barnett Estate. In wooded area, oak stake. Ref. Mks.: 2.5 ft. southwest to nail in blazed white oak; 12.6 ft. northwest to nail in blazed oak.

THENCE S. 31°01' W., 262 ft to Pos #24. Angle in park line also angle in property line between Haddox Sotheron and the Barnett Estate, in wooded area, oak stake. Ref. mks.: 7.1 ft. northeast to nail in blazed hickory; 7.4 ft. northwest to nail in blazed chestnut.

THENCE S. 12°35' W., 193 ft. to Pos. #25. Center of Indian Creek, which is property corners of Haddox Sotheron and the Barnett Estate that corners on W. P. Slaughter, triangular blazed 8-inch sycamore tree. (Sycamore tree is painted "U.S. No. 25" and is in center of the creek.) (Park line follows the meandering of Indian Creek to Pos. #26 which is also property line between Haddox Sotheron and W. P. Slaughter.)

THENCE N. 55°41' W., 1428 ft. to Pos. #26. Probable property corner of Phil Eastham and Haddox Sotheron that corners on W. P. Slaughter, 70 ft. east of ford crossing and on small island in center of Indian Creek. Oak stake. Ref. mks.: 3.8 feet north by west to nail in blazed elm sapling; 2.2 ft. south by west to nail in small mahogany sapling.

THENCE S. 73°25' W., 166 ft. to Pos. #27. Angle in park line on property of W. P. Slaughter, about 180 ft. west of ford crossing Indian Creek, on south side of wood road. Oak stake. Ref. mks.: 23.5 ft. northeast to nail in blazed dogwood; 15.7 ft. southwest to nail in blazed poplar.

THENCE S. 44°26' W., 1334 ft. to Pos. #28. Angle in park line on property of W.P. Slaughter, in wooded area. Locust stake. Ref. mks.: 10.2 ft. west to nail in blazed chestnut oak; 9.2 ft. northeast to nail in blazed maple.

THENCE S. 4°23' E., 170 ft. to Pos. #30. Property line between W. P. Slaughter and M. R. Reed, at corner of rail fence, in wooded area. Oak stake. Ref. mks.: 1.1 ft northeast to nail in blazed sapling; 5.9 ft. west to nail in blazed chestnut. (Park line follows rail fence south to M.R. Reed's property).

THENCE S. $4^{\circ}24'$ E., 1042 ft. to Pos. # 31. Property line between W. P. Slaughter and M.R.Reed, in center of old wood road, in wooded area. Oak stake. Ref. mks.: 14.7 ft. southwest to nail in blazed poplar; 10.1 ft. west to nail in blazed hickory.

THENCE S. $8^{\circ}43'$ W., 931 ft. to Pos. #32. Southwest corner of the M.R. Reed's property that corners on W.P.Slaughter and Joe Reed, Jr. Triangular blazed chestnut oak that stands on the north side of old wood road. Ref. mks.:19.8 ft. southeast to nail in blazed poplar; 5.7 ft. southwest to nail in blazed sapling. (Park line follows wood road from Pos.#32 to Pos. #33.)

THENCE S. $0^{\circ}29'$ E., 1190 ft. to Pos. #33. Angle in park line on property of Joe. Reed, Jr., in clearing on south side of mountain 6 ft. east of old road. Locust stake. Ref. mks.: 35 ft. west to nail in blazed persimmon tree; 27ft. east by north in blazed persimmon tree.

THENCE S. $35^{\circ}33'$ W., 878 ft. to Pos. #34. Property line between Joe Reed, Jr and J. E. Robinson, and H. R. Kearn. Center of ford crossing the north prong of the Burgess River, about 120 ft. north of abandoned farmhouse. Rock painted "U.S.No.34". No ref. mks.

THENCE S. $35^{\circ}40'$ W., 112 ft. to Pos # 35. Angle in park line on property of J. E. Robinson, 70 ft. west of abandoned house. Locust stake. Ref. mks.: 35 ft. northeast to nail in blazed walnut tree; 23 ft. south by west to nail in blazed sapling at a rock wall.

THENCE S. $47^{\circ}32'$ W., 298 ft. to Pos. #36. Angle in park line on property of J. E. Robinson and H.R.Kearn at northwest edge of orchard, at west gate post, Locust stake. Ref. mks.:0.7 ft. southwest to nail in gate post; 9 east to nail in gate post.

THENCE S. $5^{\circ}9'$ W., 959 ft. to Pos #37. Angle in park line on property of J. E. Robinson and H.R.Kearn in apple orchard about 150 ft. north of farmhouse. Locust stake. Ref. mks.: 40.6 ft. east by north to nail in apple tree; 33.9 ft. west by north to nail in blazed apple tree.

THENCE S. $19^{\circ}45'$ W., 634 ft. to Pos. #38. Angle in park line on property of J. E. Robinson and H. R. Kearn in edge of timber. Locust stake. Ref. mks.: 6.3 ft. south by west to nail in sapling; 6.7 ft. to nail in blazed walnut sapling.

THENCE S. $31^{\circ}55'$ W., 519 ft. to Pos. #39. Property line between J. E. Robinson and H. R. Kearn and Geo. Bowling, at north side of pasture, in wire fence. Locust stake. Ref. Mks.: 2.7 ft west to nail in fence post, 11.3 ft. to nail in fence post.

THENCE N. $86^{\circ}35'$ W., 1016 ft. to Pos. #40. Property line between J. E. Robinson and H.R.Kearn and Geo. Bowling, at northwest corner of pasture. Triangular blazed hickory tree at corner of wire fence. Ref. mks.:9.6 ft. south to nail in blazed sapling stump; 6 ft. east by south to nail in blazed sapling stump.

THENCE S. $25^{\circ}36'$ W., 380 ft. to Pos. #41. Angle in park line on property of Geo. Bowling at west edge of pasture, 6 ft. east of wire fence. Oak stake. Ref. mks.: 5.3 ft. northeast to nail in blazed locust; 5.5 ft. northeast to nail in blazed locust; 5.5 ft southwest to nail in blazed sassafras tree.

THENCE S. $16^{\circ}34'$ W., 580 ft. to Pos. #42. Angle in park line on property of G.W.Bowling, at west edge of pasture, and in wooded area, 10 ft. east of wire fence. Locust stake. Ref. mks.:4.5 ft. northeast to nail in blazed chestnut tree; 4.7 ft. southwest to nail in blazed dogwood.

THENCE S. $5^{\circ}02'$ E., 182 ft. to Pos. #43. Angle in park line on property of G. W. Bowling at west edge of pasture, and in wooded area, 25ft. east of wire fence. Locust stake. Ref. mks.:1.4 ft. southeast to nail in blazed sapling 5.1 ft. northwest to nail in blazed poplar;

THENCE S. $15^{\circ}11'$ W., 811 ft. to Pos. #44. Angle in park line on property of G. W. Bowling in wooded area, on point of ridge. Locust stake. Ref. mks.:6.4 ft northwest to nail in blazed chestnut oak; 10.6 Ft. east to chestnut.

THENCE S. $36^{\circ}17'$ E., 319 ft. to Pos. #45. Property line between G. W. Bowling and Edith Harper, center of waterfall branch. Chiseled square on rock 22 ft. northwest of large rock 20 ft. high. Ref. mks.: 22 ft. west by north to nail in tree on west bank of creek 12.1 ft. east by south to nail in poplar tree on south bank.

THENCE S. $35^{\circ}05'$ E., 50 ft. to Pos. #46. Angle in park line on property of Edith Harper, 60 ft. south by east of center of waterfall branch. Locust stake. Ref. mks.: 4.8 ft. south to nail in blazed chestnut oak; 3.7 ft. east by north to nail in blazed chestnut oak.

THENCE S. $45^{\circ}11'$ E., 273 ft. to Pos #47. Angle in park line on property of Edith Harper in wooded area. Locust stake. Ref. Mks.:4.7 ft. east to nail in blazed chestnut oak;6.9 ft. west to nail in blazed chestnut oak.

THENCE S. $13^{\circ}24'$ E., 642 ft. to Pos. #48. Angle in park line on property of Edith Harper, on east hillside. Locust stake. Ref.mks.: 4ft. southwest to nail in blazed sapling; 2.7 ft. east by south to nail in sapling.

THENCE S. $12^{\circ}31'$ W., 402 ft. to Pos. #49. Angle in park line on property of Edith Harper, in thickly wooded area. Locust stake. Ref. mks.: 2.7 ft. northeast to nail in blazed persimmon tree; 8 ft. southwest to nail in cherry tree.

THENCE S. $0^{\circ}42'$ E., 739 ft. to Pos. #50. Property line between Edith Harper and Tom Riley, in fence line at north side of old clearing. Locust stake. Ref. mks.: 14.6 ft. southeast to nail in blazed locust; 8.8 ft. northwest to nail in blazed sapling in wire fence line.

THENCE S. $23^{\circ}40'$ W., 711 ft. to Pos. #51. Angle in park line on property of Tom Riley, midway between two standing chimneys where old house stood at one time Locust stake. Ref. mks.: 29.2 ft. east by north to nail in blazed maple; 31.1 ft. south by east to nail in blazed locust tree.

THENCE S. $53^{\circ}24'$ E., 377 ft. to Pos. #52. Property corners of Tom Riley and Jim Smoot, at west edge of Spruce-pine branch, triangular blazed walnut tree (that is the corner). Ref. Mks. 34.1 ft. east by south to nail in cherry tree; 3.6 ft. southwest to nail in blazed walnut tree.

THENCE S. $12^{\circ}55'$ W., 1715 ft. to Pos #53. Property corners of Tom Riley and Jim Smoot that corners on W. C. Gentry at corner of T-fence. Locust stake. Ref. mks.: 0.4 ft. east to nail in corner fence post; 10.4 ft. west to nail in blazed maple.

THENCE S. $2^{\circ}44'$ W., 400 ft. to Pos. #54. Property line between W.C. Gentry and W.L. Turner, 5 ft. north of center of county road that leads up valley. Locust stake. Ref. mks.: 5.8 ft. northwest to nail in blazed walnut; 6.8 ft. northeast to nail in blazed elm tree.

THENCE S. $29^{\circ}06'$ E., 363 ft. to Pos #55. Angle in park line on property of W. L. Turner in wooded area and on north side of mountain. Locust stake. Ref. mks.: 3.5 ft. east to nail in blazed birch; 4.7 ft. north by west to nail in dogwood.

THENCE S. $41^{\circ}46'$ E., 136 ft. to Pos. #56. Property corner of W.L. Turner and Geo. Browning, that corners in wooded area at steep side of mountain. Locust stake. Ref. mks.: 11.4 ft. east to nail in blazed mahogany; 1.3 ft. north to nail in blazed dogwood.

THENCE S. $0^{\circ}59'$ E., 697 ft. to Pos. #57. Property corners of W.L. Turner and Tom Riley that corners on Geo. Browning 15 ft. west of corners of old rail fence. Triangular blazed 10" chestnut oak tree. Ref. mks.: 9.8 ft. east to nail in blazed chestnut oak; 10.6 ft. north by west to nail in blazed birch.

THENCE S. $0^{\circ}35'$ W., 498 ft. to Pos. #58. Property corners of Geo. Browning, Tom Riley, M. R. Bradford, and Townsend Smith, in corner of rail fence, in wooded area. Locust stake. Ref. mks.: 3.5 ft. east to nail in blazed sapling; 13 ft. southwest to nail in blazed chestnut oak.

THENCE S. $4^{\circ}06'$ E., 1033 ft. to Pos. #59. Property corners of M. R. Bradford, Towson Smith, Jude Rutherford, and the Deering Estate, on east side of a south fork of Jordan River, 105 ft. north of county road, triangular blazed poplar tree. Ref. mks.: 9.6 ft. west to nail in blazed walnut; 17.8 ft. east to nail in blazed poplar.

THENCE S. $14^{\circ}51'$ E., 121 ft. to Pos. #60. Property line between Jude Rutherford and the Deering Estate. Center of county road. Locust stake 3" underground and opposite 18" dead chestnut tree. Ref. mks.: 9.3 ft. north to nail in blazed dead chestnut; 10.3 ft. south to nail in dogwood.

THENCE S. $50^{\circ}56'$ E., 446 ft. to Pos. #61. Property line between the Deering Estate and Towson Smith, center of the South Fork of Jordan River, at county road ford crossing, rock on east side of road and in streambed painted "U. S. 61". No Ref. mks.

THENCE S. $62^{\circ}10'$ E., 2362 ft. to Pos. #62. Property line between Towson Smith and Deering Estate, center of the South Fork of Jordan River at county road ford crossing, rock on west side of ford painted "U. S. No. 62". No ref. mks.

THENCE S. $86^{\circ}09'$ E., 2480 ft. to Pos. #63. Angle in park line on property of the Deering Estate, 12 ft. north and 3 ft. east of center of county road ford crossing at the south fork of Jordan River. Locust stake. Ref. mks.: 6.2 ft. northeast to nail in blazed walnut; 14.6 ft. northwest to nail in blazed walnut.

THENCE S. $12^{\circ}36'$ E., 2826 ft. to Pos. #64. Angle in park line on property of the Deering Estate, in wooded area, on south side of mountain. Locust stake. Ref. mks.: 10.8 ft. northeast to nail in blazed hickory; 8.7 ft. south by west to nail in blazed sapling.

THENCE S. $8^{\circ}52'$ W., 1593 ft. to Pos. #65. Angle in park line on property of the Deering Estate, in clearing 21.5 ft. southwest of locust tree. Ref. mks.: 21.5 ft. northeast to nail in locust tree, 5.1 ft. to nail in small bush.

THENCE S. $24^{\circ}12'$ E., 346 ft. to Pos. #66. Property line between the Deering Estate and J. R. Moore, triangular blazed 20" oak tree that stands at end of wire fence and where rock fence starts. Ref. mks.: 9.5 ft. east to nail in blazed oak; 15.6 ft. south by west to nail in blazed fence post.

(Thence N. $62^{\circ}03'$ E., 2736 ft. to T. P. Sta. 1-K-1927, (Front Royal rd., Va.,) (Tie to traverse line) Magnetic declination $5^{\circ}34'$ W.

THENCE from Pos. #66, S. $0^{\circ}03'$ W., 1328 ft. to Pos. #67. Property line between J. R. Moore and M. Souers, at T-fence east. Locust stake. Ref. mks.: 6.9 ft southwest to nail in blazed oak, 2.6 ft. north to nail in fence post. (The land of M. Souers now belongs to W. and Chas. Miller.)

THENCE S. $5^{\circ}06'$ W., 295 ft. to Pos. #68. Angle in park line on property of W. and Chas. Miller at west edge of clearing. Locust stake. Ref. mks.: 4.3 ft. northwest to nail in hickory sapling; 15.2 ft. east by south to nail in blazed hickory sapling.

THENCE S. $20^{\circ}04'$ W., 258 ft. to Pos. #69. Angle in park line on property of W. and Chas. Miller at west edge of clearing. Locust stake. Ref. mks.: 11.9 ft. northeast to nail in blazed hickory sapling; 14.2 ft. northwest to nail in blazed hickory sapling.

THENCE S. 26°59' W., 472 ft. to Pos. #70. Property corner of M. Souers and Henry Wells, at corner of rail fence, 45 ft. northeast of abandoned log house. Locust stake. Ref. mks.: 2.7 ft. southeast to nail in blazed locust, 15 ft. west to nail in blazed walnut. (Park line follows old road to Pos. #77.)

THENCE N. 79°15' W., 903 ft. to Pos. #71. Property corner of Henry Wells and Mrs. Deatherage, that corners on W. and Chas. Miller at south edge of wood road, locust stake. Ref. mks.: 10.2 ft. north to nail in blazed dogwood; 4.9 ft. south to nail in blazed black walnut.

THENCE N. 54°19' W., 853 ft. to Pos. #72. Property corners of W. and Chas. Miller and Putney Estate that corners on the Mrs. Deatherage property, center of wood road in line with rock fence, north by east, uphill, Locust stake. Ref. mks.: 6.8 ft southwest to nail in blazed sapling. 6.4 ft. northeast to nail in blazed white oak.

THENCE N. 58°28' W., 223 ft. to Pos. #73. Property corner of the Putney Estate that corners on the Mrs. Deatherage property in center of wood road. Locust stake. Ref. mks.: 12.6 ft. southwest to nail in blazed sapling; 10 ft. northeast to nail in blazed dogwood.

THENCE N. 84°39' W., 1016 ft. to Pos. #74. Property line between Mrs. Deatherage and the Putney Estate, center of wood road, in wooded area, locust stake. Ref. mks.: 13.9 ft. north to nail in blazed oak; 7.6 ft. south by east to nail in blazed ash.

THENCE N. 82°47' W., 1540 ft. to Pos. #75. Property line between the Putney Estate and Mrs. Deatherage, center of wood road where rail fence follows road west. Locust stake. 3" underground. Ref. mks.: 9.6 ft. southwest to nail in blazed dogwood, 11.2 ft. northeast to nail in blazed chestnut oak.

THENCE N. 54°54' W., 359 ft. to Pos. #76. Property line between the Putney Estate and Mrs. Deatherage, center of wood road opposite 36" oak tree, locust stake in center of road 3" underground. Ref. mks.: 27.4 ft. southeast to nail in blazed chestnut oak. 6.2 ft. north by east to nail in oak.

THENCE N. 84°46' W., 647 ft. to Pos. #77. Property line between Mrs. Deatherage and Ed Foster, at south gate post at gate across road. Locust stake. Ref. mks.: 0.5 ft. west to nail in gate post; 11.5 ft. northeast to nail in gate post.

THENCE S. 24°49' W., 153 ft. to Pos. #78. Probable property corners of Ed. Foster and Frank Wood, that corner on the property of Mrs. Deatherage, chiseled cross on large rock in creekbed, 150 ft. south of wood road. Ref. mks.: 9.2 ft. north to nail in blazed sapling, 10.2 ft. south to nail in blazed birch tree.

THENCE S. 3°43' W., 387 ft. to Pos. #79. Angle in park line on property of Mrs. Deatherage in wooded area on south side of slope, locust stake. Ref. mks.: 13.6 ft. southwest to nail in blazed sapling; 9.5 ft. northeast to nail in blazed chestnut oak.

THENCE S. 35°28' W., 564 ft to Pos. #80. Property corners of Mrs Deatherage and T. V. Leach, that corners on Frank Wood in wooded area, locust stake. Ref. mks.: 5.5 ft. south to nail in blazed oak; 10.5 ft. east by north to nail in blazed chestnut oak.

THENCE S. 47°59' W., 1164 ft. to Pos. #81. Angle in park line on property of T. V. Leach in wooded area in center of abandoned road. Oak stake. Ref. mks.: 6.1 ft. east by north to nail in blazed poplar; 8.9 ft. northwest to nail in blazed locust.

THENCE N. 70°29' W., 131 ft. to Pos. #82. Property corner of T.V. Leach that corners on the Frank Wood property in wooded area in center of abandoned road. Locust stake. Ref. mks.: 7 ft. east by north to nail in blazed dogwood; 13.1 ft. southwest to nail in blazed chestnut oak tree.

THENCE S. 74°53' W., 608 ft. to Pos. #83. Angle in park line on property of Frank Wood, in wooded area, locust stake. Ref. mks.: 2.2 ft. northwest to nail in blazed chestnut sapling; 5.6 ft. southeast to nail in blazed dogwood.

THENCE N. 75°25' W., 654 ft to Pos. #84. Angle in park line on property of Frank Wood in wooded area. Locust stake. Ref. mks.: 3.8 ft. northeast to nail in blazed dogwood; 10.5 ft. northwest to nail in blazed dead chestnut.

THENCE S. 64°01' W., 684 ft, to Pos. #85. Angle in park line on property of Frank Wood, at upper side of peach orchard, 5 ft. northeast of an 8-ft. stump. Locust stake. Ref. mks.: 17.5 ft. northeast to nail in peach tree, 4.5 ft. southwest to nail in 8-ft. stump.

THENCE S. 56°00' W., 120 ft. to Pos. #86. Angle in park line on property of Frank Wood, at west edge of upper peach orchard. Locust stake. Ref. Mks.: 10.8 ft northeast to nail in peach tree; 10.9 ft. to nail in blazed locust.

THENCE S. 37°44' W., 238 ft. to Pos. #87. Angle in park line on property of Frank Wood, in wooded area. Locust stake. Ref. mks.: 4.8 ft. northwest to nail in dead chestnut; 10.2 ft. south by west to nail in blazed chestnut oak.

THENCE S. 50°27' W., 564 ft. to Pos. #88. Property line between Frank Wood and W. M. Stuart, in wooded area, on south slope. Locust stake. Ref. mks.: 6.3 ft. southwest to nail in blazed chestnut oak; 9 ft. northeast to nail in blazed persimmon tree.

THENCE S. 45°06' W., 192 ft. to Pos. #89. Angle in park line on property of W. M. Stuart, in wooded area, 15 ft. south of abandoned wood road. Locust stake. Ref. mks.: 11.7 ft. southeast to nail in blazed chestnut oak; 8.5 ft. north by west to nail in chestnut oak.

THENCE S. $81^{\circ}37'$ W., 962 ft. to Pos. #90. Property line between W. M. Stuart and F. D. Wood, in wooded area, on east side of slope. Locust stake. Ref. mks. 13 ft. southwest to nail in blazed dogwood; 5.2 ft. east to nail in chestnut oak sapling.

THENCE S. $61^{\circ}23'$ W., 203 ft. to Pos. #91. Angle in park line on property of F. D. Wood, in wooded area. Oak stake. Ref. mks.: 11.3 ft. northeast to blazed oak; 11.8 ft. southwest to blazed chestnut oak.

THENCE S. $76^{\circ}00'$ W., 112 ft. to Pos. #92. Angle in park line on property of F. D. Wood, at east edge of wood road, locust stake. Ref. mks.: 7.4 ft. northeast to blazed chestnut; 8.9 ft. south by west to nail in pine.

THENCE S. $83^{\circ}48'$ W., 715 ft. to Pos. #93. Property line between F. D. Wood and Burl Woodward, center of creek, triangular blazed birch tree 10 ft. east of stone fence. Ref. mks.: 28.4 ft. northeast to nail in blazed poplar; 21.7 ft. southeast to nail in blazed poplar.

THENCE S. $83^{\circ}33'$ W., 321 ft. to Pos. #94. Angle in park line on property of Burl Woodward in open poplar timber on east slope. Locust stake. Ref. mks.: 5.2 ft. northeast to nail in blazed poplar; 3.9 ft. northwest to nail in blazed locust.

THENCE S. $53^{\circ}27'$ W., 215 ft. to Pos. #95. Angle in park line on property of Burl Woodward near the northeast corner of peach orchard. Locust stake. Ref. mks.: 2.8 ft. north to nail in peach tree; 13.4 ft. southwest to nail in peach tree.

THENCE S. $30^{\circ}03'$ W., 243 ft. to Pos. #96. Angle in park line on property of Burl Woodward at upper side of peach orchard at bend in timber line. Locust stake. Ref. mks.: 9.6 ft. north by west to nail in blazed chestnut sapling; and 15 ft. east by south to nail in peach tree.

THENCE S. $73^{\circ}41'$ W., 178 ft. to Pos. #97. Property line between Burl Woodward and Miller Estate, at north end of apple orchard 16 ft. southwest of 36" oak tree at angle in rail fence. Locust stake. Ref. mks.: 12 ft. northwest to nail in blazed chestnut oak; 7.2 ft. south by west to nail in blazed locust.

THENCE N. $80^{\circ}43'$ W., 538 ft. to Pos. #98. Angle in park line on property of Miller Estate at east side of old apple orchard. Locust stake. Ref. mks.: 8 ft. northwest to nail in blazed apple tree; 14 ft. northeast to nail in blazed locust.

THENCE S. $67^{\circ}00'$ W., 575 ft. to Pos. #99. Angle in park line on property of Miller Estate at south side of old apple orchard and about 80 ft. north of rail fence. Locust stake. Ref. mks.: 4.4 ft. east to nail in blazed locust stump; 2 ft. south by west to nail in blazed sapling.

THENCE N. $53^{\circ}45'$ W., 916 ft. to Pos. #100. Angle in park line on property of Miller Estate 70 ft. north of rail fence and at east side of orchard. Locust stake. Ref. mks.: 27 ft. southeast to nail in apple tree; 10 ft. northwest to nail in apple tree.

THENCE N. $88^{\circ}08'$ W., 918 ft. to Pos. #101. Angle in park line on property of Miller Estate, on south side of slope overlooking orchard, and about 70 ft. south of edge of timber. Locust stake. Ref. mks.: 10.9 ft. west to nail in blazed bush; 8.4 ft. southeast to nail in blazed bush.

THENCE N. $46^{\circ}37'$ W., 593 ft. to Pos. #102. Angle in park line on property of Miller Estate in clearing 15 ft. east of rail fence and orchard. Locust stake. Ref. mks.: 19.9 ft. southwest to nail in rail fence; 15.7 ft. northwest to nail in walnut tree in fence line.

THENCE N. $2^{\circ}43'$ W., 825 ft. to Pos. #104. Angle in park line on property of Miller Estate near the northeast corner of old apple orchard. Locust stake. Ref. mks.: 30.9 ft. northeast to nail in locust hub; 10.9 ft. northwest to nail in apple tree.

THENCE N. $24^{\circ}10'$ W., 988 ft. to Pos. #105. Angle in park line on property of Miller Estate in clearing about 200 ft. south of old road and west side of rock pile. Locust stake. Ref. mks.: 15 ft. northwest to nail in blazed hickory, 4.5 ft. southeast to nail in blazed sycamore sapling.

THENCE N. $9^{\circ}05'$ E., 170 ft. to Pos. #106. Angle in park line on property of Miller Estate in clearing about 60 ft. south of old road. Locust stake. Ref. mks.: 30.1 ft. south by east to nail in blazed sapling. 20.5 ft. east by south to nail in sapling.

THENCE N. $21^{\circ}18'$ E., 566 ft. to Pos. #107. Angle in park line on property of Miller Estate, 10 ft. west and 3 ft. north of center of old road at draw-bar gate Stake. Ref. mks.: 13.9 ft. northwest to nail in blazed hickory; 20.5 ft. southwest to nail in blazed sapling.

THENCE N. $58^{\circ}37'$ E., 1157 ft. to Pos. #108. Angle in park line on property of Miller Estate, center of wood road, 3" underground. Locust stake. Ref. mks.: 7.6 ft. south to nail in blazed locust tree. 12.6 ft. north to nail in blazed sassafras tree.

THENCE N. $50^{\circ}34'$ W., 474 ft. to Pos. #109. Property line between the Miller Estate and A. Smoot, at east side of apple orchard, in rail fence line, at timber edge. Stake. Ref. mks.: 7.8 ft. east to nail in ash, 6.3 ft. south to nail in blazed ash.

THENCE N. $57^{\circ}51'$ W., 1871 ft. to Pos. #110. Angle in park line on property of A. Smoot at the north end of apple orchard at edge of woods. Locust stake. Ref. mks.: 21.6 ft. northwest to nail in blazed persimmon; 23.6 ft. south to nail in blazed apple tree.

THENCE S. 39°22' W., 908 ft. to Pos. #111. Angle in park line on property of A. Smoot, on point of cleared ridge. Locust stake. Ref. mks.: 34.6 ft. northeast to nail in blazed locust bush; 47.5 ft. southwest to nail in blazed sapling.

THENCE S. 76°12' W., 118 ft. to Pos. #112. Angle in park line on property of A. Smoot, in cleared field, near top of ridge, and east of fence line. Locust stake. Ref. mks.: 22.3 ft. northwest to nail in blazed locust.

THENCE S. 65°00' W., 104 ft. to Pos. #113. Property line between A. Smoot and J. Aylor. Locust stake in fence line. Ref. mks.: 9 ft. north to nail in poplar sapling; 2.5 ft. south by east to nail in locust sapling.

THENCE S. 65°30' W., 2476 ft. to Pos. #114. Angle in park line on property of J. Aylor at northwest corner of clearing, 30 ft. south of dim road. Locust stake. Ref. mks.: 23.4 ft. west by south to nail in blazed locust; 20.3 ft. southeast to nail in blazed locust.

(THENCE S. 25°03' E., 4226 ft. to P.T. Sta. No. 4-M-1927. Tie to transit traverse line.) Magnetic declination from Pos. #66 to T. T. Sta. No. 4-M-1927 = 5°41' W. #.

THENCE FROM Pos. #114 N. 55°09' W., 242 ft. to Pos. #115. Angle in park line on property of Clifton Aylor in center of abandoned wood road. Locust stake. Ref. mks.: 15.7 ft. N. by W. to nail in blazed sapling; 13.9 ft. S. to nail in blazed sassafras sapling.

THENCE S. 78°02' W., 96 ft. to Pos. #116. Property line between Clifton Aylor and R. W. Smith, at rail fence line. Locust stake. Ref. mks.: 8.9 ft. northwest to nail in locust. 5.9 ft. southeast to nail in sapling.

THENCE S. 77°52' W., 377 ft. to Pos. #117. Angle in park line on property of R. W. Smith on steep hillside in small timber. Locust stake. Ref. mks.: 11 ft. northwest to nail in blazed locust; 9.6 ft. southwest to nail in blazed hickory.

THENCE S. 44°41' W., 249 ft. to Pos. #118. Angle in park line on property of R. W. Smith in pine thicket on south slope. Locust stake. Ref. mks.: 10.5 ft. north to nail in blazed pine sapling; 10 ft. south to nail in blazed pine sapling.

THENCE S. 61°47' W., 1127 ft. to Pos. #119. Property line between R. W. Smith and Robert Manuel, in rail fence line, in wooded area. Locust stake. Ref. mks.: 6.4 ft. east by south to nail in blazed chestnut oak; 5.9 ft. north by west to nail in blazed oak in fence line.

THENCE N. 1°15' W., 507 ft. to Pos. #120. Property line between R. W. Smith and Robert Manuel. Locust stake in rail fence line in wooded area. Ref. Mks.: 7 ft. southwest to nail in blazed chestnut oak sapling; 11.9 ft. west by north to nail in blazed maple.

THENCE N. 56°02' W., 460 ft. to Pos. #121. Angle in park line on property of Robert Manuel in wooded area on east side of steep slope. Locust stake. Ref. mks.: 10.6 ft. west to nail in blazed chestnut oak; 2 ft. east to nail in blazed chestnut oak.

THENCE N. 65°29' W., 581 ft. to Pos. #122. Angle in park line on property of Robert Manuel, in wooded area, on ^{south}slope. Locust stake. Ref. mks.: 3.7 ft. southeast to nail in chestnut oak. 4.8 ft. northwest to nail in chestnut oak.

THENCE S. 51°07' W., 347 ft. to Pos. #123. Angle in property line on ^{of} property of Robert Manuel, in wooded area. Locust stake. Ref. mks.: 8.7 ft. northwest to nail in blazed birch; 2.2 ft. south to nail in blazed chestnut oak.

THENCE S. 75°32' W., 96 ft. to Pos. #124. Property line between Robert Manuel and John Keyser, in wooded area, triangular blazed 40" oak stump, 18' in height. Ref. mks.: 11.5 ft. southwest to nail in blazed persimmon; 15.9 ft. north to nail in blazed sassafras.

THENCE S. 87°57' W., 1121 ft. to Pos. #125. Angle in park line on property of John Keyser in wooded area. Locust stake. Ref. Mks.: 11.4 ft. northwest to nail in blazed chestnut oak; 3.3 ft. south by west to nail in blazed hickory.

THENCE S. 46°01' W., 528 ft. to Pos. #126. Angle in park line on property of John Keyser in wooded area on steep hillside at outcrop of rock. Locust stake. Ref. mks.: 5 ft. south by east to nail in blazed pine; 10.3 ft. north by east to nail in blazed pine.

THENCE S. 8°39' W., 454 ft. to Pos. #127. Angle in park line on property of John Keyser, in wooded area, center of old wood road. Locust stake. Ref. mks.: 14.6 ft. southeast to nail in blazed pine; 11.5 ft. west by north to nail in blazed sapling.

THENCE N. 75°37' W., 1629 ft. to Pos. #128. Angle in park line on property of John Keyser in wooded area, in bed of Gravelly Spring Branch, triangular blazed ash tree. Ref. mks.: 30.2 ft. east by south to nail in blazed maple. (Park line follows Gravelly Spring Branch to Pos. #129).

THENCE S. 23°32' E., 2252 ft. to Pos. #129. Angle in park line on property of John Keyser 160 ft. south of junction of Gravelly Sprg. Branch and Sugar Tree Branch, on north side of road, triangular blazed gum tree. Ref. mks.: 24.6 ft. southwest to nail in blazed sassafras stump; 32.2 ft. north by west to nail in blazed beech tree.

THENCE S. 84°53' W., 192 ft. to Pos. #130. Property line between John Keyser and John B. Gore, center of county road, opposite rail fence south. Locust stake. 3" underground. Ref. mks.: 9.6 ft. north by west to nail in blazed sassafras stump; 12 ft. south to nail in blazed birch.

THENCE S. $81^{\circ}47'$ W., 1033 ft. to Pos. #131. Angle in park line on property of John B. Gore, at southeast end of triangle of junction of county road with the old Gravelly Springs Road (now abandoned). Locust stake 3" underground at road junction. Ref. mks.: 15 ft. southeast to nail in blazed birch; 20 ft. northwest to nail in blazed ash.

(Park line follows old Gravelly Sprg. Road to Pos. #132.)

THENCE N. $60^{\circ}08'$ W., 1836 ft. to Pos. #132. Property corners of Elmer Partlow and E. L. Gore, that corners on John B. Gore. Triangular blazed 8" lynchwood tree 15 ft. south of center of old Gravelly Springs Road and at east side of large rock outcrop. (This is the probable corner). Ref. mks.: 1.1 ft. west to nail in blazed gum tree; 24.3 ft. northeast to nail in blazed maple tree on north side of road.

THENCE S. $5^{\circ}12'$ E., 175 ft. to Pos. #133. Angle in park line on property of Elmer Partlow in wooded area. Ref. mks.: 5.7 ft. southeast to nail in blazed dogwood; 2.7 ft. northwest to nail in blazed chestnut oak.

THENCE S. $11^{\circ}44'$ E., 876 ft. to Pos. #134. Property corners of Elmer Partlow and Wm. Smedley, that corners on John B. Gore. Triangular blazed 24" locust tree at corner of rail fence. Ref. mks.: 23.9 ft. northwest to nail in blazed sapling; 14.4 ft. northeast to nail in rail fence, stake.

THENCE S. $31^{\circ}29'$ W., 394 ft. to Pos. #135. Property corners of Wm. Smedley and the Coppage Bros. that corners on Elmer Partlow. Triangular blazed 7" sassafras tree at corner of T-fence. Ref. mks.: 24.5 ft. northwest to nail in blazed persimmon, 8.3 ft. northeast to nail in persimmon tree.

THENCE S. $34^{\circ}46'$ W., 711 ft. to Pos. #136. Property corners of Elmer Partlow that corners on the Coppage Bros., at corner of rail fence about 80 ft. east of Meadow Brook. Locust stake on south side of rail fence. Ref. mks.: 16.3 ft. east to nail in blazed sycamore; 7.4 ft. northwest to nail in blazed cherry tree.

THENCES. $86^{\circ}54'$ W., 556 ft. to Pos. #137. Angle in park line on property of Coppage Bros., at corner of T-fence at gate. Locust stake. Ref. mks.: 4 ft. northwest to nail in gate post; 14.8 ft. east to nail in blazed persimmon bush.

THENCE S. $81^{\circ}24'$ W., 389 ft. to Pos. #138. Property line between Coppage Bros. and Richard Partlow, triangular blazed locust tree on east side of clearing at T-fence east. Ref. mks.: 11.8 ft. south by east to nail in blazed sassafras; 20.7 ft. north to nail in blazed black walnut tree.

THENCE N. $75^{\circ}14'$ W., 328 ft. to Pos. #139. Angle in park line on property of Richard Partlow, on small ridge, at south edge of oblong cleared field, 5 ft. north of rail fence, Locust stake. Ref. mks.: 17.5 ft. south by east to nail in blazed cherry tree; 23.3 ft. southwest to nail in blazed sassafras tree.

THENCE S. $65^{\circ}16'$ W., 1380 ft. to Pos. #140. Property line between Richard Partlow and Hubert Keyser, at T-fence southwest at rail fence line. Stake. Ref. mks.: 2.8 ft. southeast to nail in blazed sassafras tree; 7.3 ft. northwest to nail in blazed sassafras tree.

THENCE S. $56^{\circ}44'$ W., 392 ft. to Pos. #141. Angle in park line on property of Hubert Keyser at gap in Keyser mountain. Triangular blazed sassafras tree in fence line. Ref. mks.: 4.9 ft. north to nail in blazed sassafras tree; 18.8 ft. southeast to nail in blazed apple tree that stands in saddle. (From Pos. #141, park line follows old road down west side of Keyser Mtn.)

THENCE S. $53^{\circ}41'$ W., 819 ft. to Pos. #142. Angle in park line on property of Hubert Keyser in center of old road at small clearing. Locust stake. Ref. mks.: 18 ft. east by south to nail in blazed persimmon; 17 ft. south by east to nail in blazed pine.

THENCE S. $68^{\circ}42'$ W., 520 ft. to Pos. #143. Property line between Hubert Keyser and Mrs. Alfred Jenkins in brushy timber and in fence line. Locust stake. Ref. mks.: 7.3 ft. north to nail in blazed persimmon tree; 10.5 ft. south to nail in persimmon tree.

THENCE S. $13^{\circ}04'$ E., 678 ft. to Pos. #144. Property corners of Mrs. Alfred Jenkins and S. A. Beahm, that corners on Hubert Keyser at northeast corner of apple orchard, in corner of rail fence. Locust stake. Ref. mks.: 4.7 ft. south to nail in 3rd rail; 1.6 ft. northeast to nail in fence stake.

THENCE S. $38^{\circ}58'$ W., 1431 ft. to Pos. #145. Property corners of Mrs. Alfred Jenkins that corners on S. A. Beahm at west end of rail fence, triangular blazed 36" spruce-pine tree that stands on east side of the South Fork of Covington River. Ref. mks.: 23.9 ft. north to nail in blazed walnut sapling; 20.8 ft. west by north to nail in blazed poplar.

THENCE S. $11^{\circ}27'$ W., 602 ft. to Pos. #146. Property corners of S. A. Beahm and Hugh Baker, that corners on Melrod Jones in center of river road opposite 24" sycamore tree on north side of Stillhouse Run. Locust stake in center of road 3" underground. Ref. mks.: 32.4 ft. northeast to nail in blazed mahogany; 11.4 ft. southwest to nail in blazed walnut.

(From Pos. #146 to Pos. #147 park line follows public highway property line between Melrod Jones and Hugh Baker.)

THENCE N. $88^{\circ}23'$ W., 740 ft. to Pos. #147. Property corners of Melrod Jones and Richard Dwyers that corners on Hugh Baker, triangular blazed 30" cherry tree at east gate post. Ref. mks.: 29.2 ft. northwest to nail in blazed cherry; 28.4 ft. south east to blazed cherry. (Park line follows road west up mountain to Pos. #148.)

THENCE S. $37^{\circ}29'$ W., 939 ft. to Pos. #148. Angle in park line on property of Richard Dwyers, in center of road. Locust stake. Ref.mks.: 7.2 ft. north by east to nail in blazed oak; 12.5 ft. southwest to nail in blazed oak.

THENCE S $15^{\circ}02'$ W., 391 ft. to Pos. #149. Angle in park line on property of Richard Dwyers near northwest corner of clearing. Locust stake. Ref.mks.: 13.9 ft. west by south to nail in blazed sapling; 13 ft. south by west to nail in blazed mahogany.

THENCE S. $8^{\circ}05'$ E., 475 ft. to Pos. #150. Angle in park line on property of Richard Dwyers in wooded area on west slope 40 ft. west of abandoned wood road. Stake. Ref.mks.: 10.3 ft. north to nail in blazed locust; 9 ft. south of nail in blazed locust.

THENCE S. $80^{\circ}13'$ E., 35 ft. to Pos. #151. Property line between Dwyers Bros., and Melroid Jones in wooded area 4 ft. east of old wood road. Locust stake. Ref.mks.: 13.9 ft. northeast to nail in blazed chestnut oak; 14.9 ft. northwest to nail in blazed locust.

THENCE S. $80^{\circ}37'$ E., 80 ft. to Pos. #152. Angle in park line on property of Melroad Jones at west edge of cultivated field on steep hillside. Locust stake. Ref.mks.: 12.5 ft. southwest to sassafras. 21.1 ft. north to nail in sapling.

THENCE S. $63^{\circ}35'$ E., 1350 ft. to Pos. #153. Property line between Melrod Jones and Dwyers Bros. in wooded area. Locust stake. Ref.mks.: 8.2 ft. northwest to nail in dogwood; 2.3 ft. northeast to chestnut stump.

THENCE S. $74^{\circ}44'$ E., 617 ft. to Pos. #154. Angle in park line on property of Dwyers Bros. in wooded area, about 20 ft. east of abandoned wood road. Stake. Ref. mks.: 7.4 ft. northwest to nail in blazed ash; 20.5 ft. south by west to nail in blazed poplar.

THENCE N. $67^{\circ}05'$ E., 335 ft. to Pos. #155. Angle in park line on property of Dwyers Bros., in wooded area, 10 ft. south of rail fence and about 80 ft. southwest of clearing. Locust stake. Ref. mks.: 8.1 ft. southeast to nail in blazed locust, and 3 ft. north to nail in blazed locust.

THENCE S. $64^{\circ}44'$ E., 223 ft. to Pos. #156. Angle in park line on property of Dwyers Bros. at east edge of clearing on mtn. side. Locust stake. Ref.mkn.: 14.8 ft. west to nail in blazed locust; 20.4 ft. southwest to nail in persimmon tree.

THENCE S. $19^{\circ}31'$ E., 807 ft. to Pos. #157. Angle in park line on property of Dwyers Bros. near west edge of clearing on steep hillside. Locust stake. Ref.mks.: 12.6 ft. north by east to nail in blazed locust bush; 20 ft. southwest to nail in blazed sassafras tree.

THENCE S. $55^{\circ}09'$ E., 487 ft. to Pos. #158. Property line between Richard Dwyers and John Fincham, triangular blazed double-hickory 12.4 ft. northwest to nail in blazed locust. *Tree that stands in fence line at southeast corner of clearing. Ref. Mks.: 6.1 ft. southeast to nail in blazed hickory;*

THENCE S. $66^{\circ}44'$ E., 66 ft. to Pos. #159. Property corner of Richard Dwyers that corners on John Fincham at T-fence east. Triangular blazed dead chestnut that stands near junction of rail fences. Ref.mks.: 2.5 ft. northeast to nail in blazed chestnut; 6.6 ft. northwest to nail in blazed hickory. (Park line follows down rail fence on John Fincham property.)

THENCE S. $27^{\circ}59'$ E., 490 ft. to Pos. #160. Angle in park line on property of John Fincham in wooded area on south slope. Locust stake in rail fence line. Ref. mks.: 7.4 ft. southeast to nail in blazed oak; 12 ft. northeast to nail in blazed chestnut oak sapling.

THENCE S. $42^{\circ}22'$ E., 406 ft. to Pos. #161. Property corners of J.P. Snead that corners on John R. Fincham in wooded area on south slope of steep mountain. Locust stake in rail fence line. Ref.mks.: 19.3 ft. southwest to nail in blazed locust bush; 9.9 ft. east to nail in blazed chestnut oak.

THENCE S. $21^{\circ}08'$ E., 1557 ft. to Pos. #162. Angle in park line also angle in property line between John R. Fincham and J. P. Snead at southwest corner of apple orchard at T-fence north. Locust stake. Ref.mks.: 1.6 ft. north to nail in post; 6.8 ft. southwest to nail in blazed mulberry tree.

THENCE S. $48^{\circ}05'$ W., 159 ft. to Pos. #163. Angle in property line between John R. Fincham and J. P. Snead at southeast corner of cultivated field. Triangular blazed walnut tree at corner of fence at wooden gate. Ref.mks.: 23 ft. west to nail in blazed tree; 20.9 ft. southwest to nail in blazed sapling. (Park line follows old road to Pos. #164.)

THENCE S. $66^{\circ}31'$ E., 259 ft. to Pos. #164. Property line between John R. Fincham and J.P. Snead, triangular blazed 28-inch white pine in fence line. Ref. mks.: 32.4 ft. northwest to nail in blazed sugar-nut tree; *(Line leaves property line and runs through woods on John R. Fincham.) 17.4 ft. south west to nail in blazed white walnut tree.*

THENCE S. $23^{\circ}07'$ E., 1010 ft. to Pos. #165. Angle in park line on property of John R. Fincham, in clearing 40 ft. north of rail fence. Locust stake. Ref.mks.: 14.9 ft. east to nail in blazed bush at rock pile; 42.8 ft. southwest to nail in blazed hickory.

THENCE S. $19^{\circ}20'$ W., 431 ft. to Pos. #166. Angle in park line on property of John R. Fincham in clearing at northwest corner of locust stake. Ref.mks.: 40.9 ft. southwest to nail in blazed sassafras; 44.5 ft. northwest to nail in locust sapling.

THENCE S. $12^{\circ}01'$ E., 393 ft. to Pos. #167. Property corner of Otie Burk that corners on John R. Fincham at cornerstone 4 ft. north of north gate post at gate across road. Locust stake. R.f. mks.: 14.8 ft. south to nail in gate post; 25.4 ft. west by north to nail in locust sapling.

(Thence S. 26°19' E., 424 ft. to L. E. Allen's Pos. #622. X See Allen's notes) From Pos. #L14 to Allen's Pos. #622 Magnetic declination 5°09' W. 11-13-29 MKB Bks. C8965-66-67 (field). C8968. C9028 (comp)

LINE STARTS FROM L.E.ALLEN'S POS. #622 WHICH IS TURNER'S STA. #585.

POS.#622= Point on property corner between John Fincham and Otis Burke. Angle in park line. Birch stake. Ref.mks.: Nail in triangular blaze on 4" walnut tree 10.4 ft. southwest. Nail in triangular blaze on 4" birch tree 12.8 ft northwest.

THENCE N. 83°46' E., 146 ft. to Pos. #621. Point on property of John Fincham. Angle in park line. Nail in triangular blaze on 8" chestnut oak tree. No ref. mks.

THENCE S. 60°41' E., 371 ft. to Pos. #620. Point on property line between Frank Geering and John Fincham. Angle in park line. Dogwood stake. Ref.mks.: Nail in triangular blaze on 6" poplar tree 11.1 ft. east; nail in triangular blaze on 4" sassafras tree 9.7 ft. south.

THENCE S. 23°34' E., 1091 ft. to Pos. #619. Point on property line between Frank Compton and Frank Geering. Angle in park line. Nail in triangular blaze on 24" oak tree. No ref.mks.

THENCE S.46°20' E., 1463 ft. to Pos. #618. Point on property line between Hillary Munday and Frank Compton. Angle in park line. Nail in triangular blaze on 8" birch tree. No ref.mks.

THENCE S. 42°04' E., 437 ft. to Pos. #617. Point on property line between Hillary Monday and Beverly Butler. Angle in park line. Locust stake. Ref.mks.:Nail in triangular blaze on 5" locust tree 9.6 ft. northwest; nail in triangular blaze on 8" locust tree 19.7 ft southwest.

THENCE S. 87°45' E., 203 ft. to Pos. #616. Point on property line between Beverly Butler and H. Monday. Angle in park line. Oak stake. Ref.mks.: Nail in triangular blaze on 8" apple tree 14.1 ft. south; chiseled cross in painted circle on rock 8.3 ft. northeast.

THENCE S. 72°57' E., 96 ft. to Pos # 615. Point on property line between B. L. Butler and B. Butler. Angle in park line. Oak stake. Ref.mks.: Nail in triangular blaze on 15" red elm tree 25.9 ft. northeast; nail in triangular blaze on 8" ash tree 20.8 ft. northeast.

THENCE S. 55°27' E., 621 ft. to Pos. #614. Point on property line between B.L.Miller and Frank Beckwith. Angle in park line, chestnut stake. Ref.mks.: Nail in triangular blaze on 6" dogwood tree 27.5 ft. east; Nail in triangular blaze on 5" dogwood tree 18.2 ft. northeast.

THENCE S. 35°51' E., 474 ft. to Pos. #613. Point on property corners between D. L. Miller, T. W. Coates, and Frank Beckwith. Angle in park line. Oak stake. Ref.mks.: Nail in triangular blaze on 5" hickory tree 14.5 ft north; nail in triangular blaze on 6" hickory tree 21.4 ft. northeast.

THENCE S. 28°45' E., 279 ft. to Pos. #612. Point on property corner between T.W.Coates, B.R.Miller, and D.L.Miller. Angle in park line. Dogwood stake. Ref.mks.: Nail in triangular blaze on 20" chestnut tree 14.6 ft. southwest; nail in triangular blaze on 27" chestnut oak tree 19.3 ft. west.

THENCE S. 56°11' W., 373 ft to Pos. # 611. Point on property line between T. W. Coates and B. R. Miller. Angle in park line. Nail in triangular blaze on 10" poplar tree. No. ref. mks.

THENCE S. 75°07' W., 379 ft. to Pos. #610. Point on property line between C. W. Coates and B. R. Miller. Angle in park line. Nail in triangular blaze on 6" poplar tree. No ref. mks.

THENCE S. 33°56' W., 77 ft. to pos. #609. Point on property line between C. W. Coates and B. R. Miller. Angle in park line. Dogwood stake. Ref.mks.: Nail in triangular blaze on 6" locust tree 5.7 ft.; nail in triangular blaze on 5" dogwood 16.2 ft.

THENCE N. 87°53'W., 513 ft. to Pos, #608. Point on property of C. W. Coates. Angle in park line. Nail in triangular blaze on 10" locust tree. No ref.mks.

THENCE S. 71°05'W.,1053 ft. to Pos. #607. Point on property line between M. Clark and C. W. Coates. Angle in park line. Oak stake. Ref.mks.: Nail in triangular blaze on 5" dogwood tree 20.8 ft. northeast; nail in triangular blaze on 6" chestnut oak tree 21.4 ft. northwest.

THENCE N.,58°54' W., 281 ft. to Pos. #606. Point on property of M Clark. Angle in park line. Nail in triangular blaze on 15" black oak tree. No ref. mks.

THENCE S. 54°41' W., 1174 ft. to Pos. #605. Point on property of M. Clark Angle in park line. Nail in triangular blaze on 10" dogwood tree. No. ref.mks.

THENCE S. 81°16' W., 390 ft. to Pos. #604. Point on property line between J. W. Wood and M. Clark. Angle in park line. Oak stake. Ref.mks.: Nail in triangular blaze on 15" spanish oak tree 30.7 ft. north; nail in triangular blaze on 9" white oak tree 17.7 ft. northeast.

THENCE S. 9°26' E., 1039 ft. to Pos. #603. Point on property line between J. W. Wood and M. Clark. Angle in park line. Oak stake. Ref.mks.: Nail in triangular blaze on 4" oak tree 33.3 ft southwest; nail in triangular blaze on 15" poplar tree 19.2 ft. south.

THENCE S. 64°23' W., 330 ft. to Pos. #602. Point on property of J. W. Wood. Angle in park line. Nail in triangular blaze on 8" birch tree. No ref.mks.

THENCE S. $24^{\circ}12'$ W., 402 ft. to Pos. #601. Point on property of J.W.Wood. Angle in park line. Oak stake. Ref.mks.: Nail in triangular blaze on 6" oak tree 22.2 ft. southwest; nail in triangular blaze on 8" locust tree 43.4 ft. south.

THENCE S. $75^{\circ}33'$ W., 1323 ft. to Pos. #600. Point on property line between L. E. Johnson and J. W. Wood. Angle in park line. Pine stake. Ref.mks.: Nail in triangular blaze on 10" pine tree 19.0 ft. southeast; Nail in triangular blaze on 12" white oak tree 23.1 ft. northeast.

THENCE N. $28^{\circ}49'$ W., 1229 ft. to Pos. #599. Point on property of L. E. Johnson. Angle in park line. Oak stake. Ref.mks.: Nail in triangular blaze on 6" locust tree 15.0 ft. southwest; nail in triangular blaze on 6" chestnut oak tree 17.4 ft. northwest.

THENCE N. $38^{\circ}12'$ W., 635 ft. to Pos. #598. Point on property line between Mrs. Olive Compton and L. E. Johnson. Angle in park line. Nail in triangular blaze on 5" poplar tree. No ref.mks.

THENCE N. $15^{\circ}24'$ W., 1040 ft. to Pos. #597. Point on property of Mrs. Olive Compton. Angle in park line. Apple stake. Ref.mks.: Nail in triangular blaze on 8" apple tree 34.2 ft. west; nail in triangular blaze on 12" apple tree 44.1 ft. northwest.

THENCE N. $41^{\circ}10'$ W., 1182 ft. to Pos. #596. Point on property of Mrs. Olive Compton. Angle in park line. Nail in triangular blaze on 6" oak tree. No ref.mks.

THENCE S. $31^{\circ}22'$ W., 1318 ft. to Pos. #595. Point on property line between Grant and Mrs. Olive Compton. Angle in park line. Nail in triangular blaze on 10" walnut tree. No ref.mks.

(Thence S. $18^{\circ}25'$ E., 1923 ft. to T. T. Sta. 3-A-1929.) Tie to Allen's traverse line.

THENCE N. $77^{\circ}46'$ W., 253 ft. to Pos. #594. Point on property corners between J. Carter, Mrs. Olive Compton, and Grant. Angle in park line. Nail in triangular blaze on 6" white walnut tree. No ref. mks.

THENCE N. $52^{\circ}40'$ W., 605 ft. to Pos. #593. Point on property of J. Carter. Angle in park line. Nail in triangular blaze on 12" sycamore tree. No ref.mks.

THENCE N. $6^{\circ}37'$ E., 424 ft. to Pos. #592. Point on property of J. Carter. Angle in park line. Oak stake. Ref.mks.: Nail in triangular blaze on 5" sycamore tree 30.5 ft. southeast; nail in triangular blaze on 5" hickory tree 40.5 ft. east.

THENCE S. $56^{\circ}51'$ W., 1679 ft. to Pos. #591. Point on property of J. Carter. Angle in property line. Dogwood stake. Ref.mks.: Nail in triangular blaze on 5" locust tree 6.2 ft. north; nail in triangular blaze on 6" locust tree 10.2 ft. northwest.

THENCE S. $88^{\circ}28'$ W., 1320 ft. to Pos. #590. Point on property of J. Carter. Angle in park line. Poplar stake. Ref.mks.: Nail in triangular blaze on 3" locust tree 17.6 ft. west; nail in triangular blaze on 6" locust tree 4.5 ft. southwest.

THENCE S. $46^{\circ}36'$ W., 364 ft. to Pos #589. Point on property of J. Carter. Angle in property line. Oak stake. Ref.mks.: Nail in triangular blaze on 4" hickory tree 6.6 ft. nail in triangular blaze on 4" hickory tree 13.3 ft.

THENCE S. $44^{\circ}13'$ E., 742 ft. to Pos. #588. Point on property corner between O. H. Bowen, Thomas Harrell, Grant and J. Carter. Angle in park line. Oak stake. Ref.mks.: Nail in triangular blaze on 4" locust tree 2.8 ft. northeast; nail in triangular blaze on 4" locust tree 5.4 ft. southeast.

THENCE S. ^{$44^{\circ}13'$ E.} ~~S. *~~, 1313 ft. to Pos. #587. Point on property corner B. Cornell, O. H. Bowen, and Thomas Harrell. Angle in park line. Nail in triangular blaze on 30" sycamore tree. No ref.mks.

THENCE S. $76^{\circ}02'$ E., 639 ft. to Pos. #586. Point on property corners between F. Dodson, B. Cornell, and O. H. Bowen. Angle in park line. Nail in triangular blaze on 18" sycamore tree. No ref. mks..

THENCE S. $82^{\circ}39'$ W., 157 ft. to Pos. #585. Point on property line between F. Dodson and B. Cornell. Angle in park line. Nail in triangular blaze on 12" sycamore tree. No. ref.mks.

THENCE S. $28^{\circ}57'$ E., 2896 ft. to Pos. #584. Point on property line between A. Clatterbuck and E. Dodson. Angle in park line. Oak stake. Ref.mks.: Nail in triangular blaze on 20" twin sassafras tree; 9.0 ft. northwest; nail in triangular blaze on 20" twin white walnut 17.4 ft. south.

THENCE S. $11^{\circ}34'$ W., 1879 ft. to Pos. #583. Point on property of A. Clatterbuck. Angle in park line. Oak stake. Ref.mks.: Nail in triangular blaze on 6" locust tree 14.9 ft. south; nail in triangular blaze on 7" tree 17.9 ft. southeast.

THENCE S. $4^{\circ}31'$ W., 497 ft. to Pos. #582. Point in property line between Amos Frazier and A. Clatterbuck. Angle in park line. Nail in triangular blaze on 5" poplar tree. No ref.mks..

THENCE S. $15^{\circ}58'$ E., 1499 ft. to Pos. #581. Point on property line between J. A. Atkins and Amos Frazier. Angle in park line. Oak stake. Ref.mks.: Nail in triangular blaze on 4" chestnut 11.5 ft. northwest; nail in triangular blaze on 8" chestnut oak 11.4 ft. southeast.

THENCE S. $24^{\circ}14'$ W., 411 ft. to Pos. #580. Point in property of J.A. Atkins. Angle in park line. Oak stake. Ref.mks.: Nail in triangular blaze on 6" redwood tree 11.5 ft. northeast; Nail in triangular blaze on 15" basswood tree 16.8 ft. southeast.

THENCE S. $39^{\circ}38'$ E., 454 ft. to Pos. #579. Point on property of J. A. Atkins. Angle in park line. Oak stake. Ref.mks.: Nail in triangular blaze on 6" chestnut oak 25.0 ft. nail in triangular blaze on 6" chestnut oak 40.7 ft.

THENCE S. $70^{\circ}30'$ E., 320 ft. to Pos. #578. Point on property line between C. E. Johnson and J. A. Atkins. Angle in park line. Oak stake. Ref. mks.: Nail in triangular blaze on 8" basswood 11.9 ft. north; nail in triangular blaze on 10" basswood 19.9 ft. northeast.

THENCE S. $48^{\circ}48'$ E., 557 ft. to Pos. #577. Point on property line of C.E. Johnson. Angle in park line. Oak stake. Ref.mks.: Nail in triangular blaze on 4" chestnut-oak 12.9 ft. southwest; nail in triangular blaze on 3" chestnut oak 14.8 ft. southwest.

THENCE N. $83^{\circ}58'$ E., 549 ft. to Pos. #576. Point on property of C.E. Johnson. Angle in park line. Nail in triangular blaze on 10" poplar tree. No ref.mks.

THENCE N. $6^{\circ}12'$ E., 609 ft. to Pos. #575. Point on property of C. E. Johnson. Angle in park line. Nail in triangular blaze on 5" poplar tree. No ref. ~~mks.~~ marks.

THENCE N. $49^{\circ}25'$ E., 1129 ft. to Pos. #574. Point on property of C. E. Johnson. Angle in park line. Oak stake. Ref.mks.: Nail in triangular blaze on 4" birch tree 6.7 ft. northeast; nail in triangular blaze on 5" redwood tree 8.9 ft. southeast.

THENCE N. $86^{\circ}04'$ E., 709 ft. to Pos. #573. Point on property line between H. C. Atkins and C.E. Johnson. Angle in park line. Oak stake. Ref.mks.: Nail in triangular blaze on 4" dogwood tree 8.2 ft. north; nail in triangular blaze on 5" dogwood tree 5.0 ft. southeast.

THENCE S. $58^{\circ}15'$ E., 1183 ft. to Pos. #572. Point on property line between J. E. Broy, trustee, and H. C. Atkins. Angle in park line. Oak stake. Ref.mks.: Nail in triangular blaze on 10" chestnut oak tree 14.9 ft. southwest; nail in triangular blaze on 5" ash tree 8.5 ft. southeast.

THENCE N. $83^{\circ}46'$ E., 457 ft. To Pos. #571. Point on property line between J.E.Broy, trustee, and H.C. Atkins. Angle in park line. Nail in triangular blaze on 8" white oak tree. No ref.mks.

THENCE S. $19^{\circ}16'$ E., 1892 ft. to Pos. #570. Point on property of J. E. Broy, trustee. Angle in park line. Oak stake; Ref.mks.; Nail in triangular blaze on 10" spanish oak tree 12.6 ft. southwest. Nail in triangular blaze on 7" chestnut oak tree 15.3 ft. northwest.

THENCE S. $2^{\circ}00'$ W., 773 ft. to Pos. #569. Point on property line between J.E.Broy, trustee. Angle in park line Oak. stake. Ref.mks.: Nail in triangular blaze on 7" dogwood tree 13.5 ft. northwest; nail in triangular blaze on 8" chestnut oak tree 19.3 ft. west. J.E. Broy and

THENCE S. $75^{\circ}43'$ W., 204 ft. to Pos. #567. Point on property line between P. Atkins and J. E. Broy. Angle in park line. Oak stake. Ref.mks.: Nail in triangular blaze on 7" chestnut oak tree 6.0 ft. northwest. Nail in triangular blaze on 4" chestnut oak tree 8.9 ft. west.

THENCE N., $71^{\circ}57'$ W., 794 ft. to Pos. #566. Point on property of P. Atkins. Angle in park line. Oak stake. Ref.mks.: Nail in triangular blaze on 6" chestnut oak tree 4.8 ft. southwest. Nail in triangular blaze on 4" chestnut oak tree 7.6 ft. northwest.

THENCE N. $51^{\circ}03'$ W., 442 ft. to Pos. #565. Point on property of P. Atkins. Angle in park line. Nail in triangular blaze on 8" chestnut oak tree. No ref.mks.

THENCE N. $88^{\circ}44'$ W., 1099 ft. to Pos. #564. Point on property of P. Atkins. Angle in park line. Oak stake. Ref.mks.: Nail in triangular blaze on 4" hickory tree 12.2 ft. south; nail in triangular blaze on 4" oak tree 14.2 ft. east.

THENCE N. $63^{\circ}58'$ W., 1035 ft. to Pos. #563. Point on corner on property line between Frank Dodd and P. Atkins. Angle in park line. Oak stake. Ref.mks.: Nail in triangular blaze on 8" chestnut oak tree 10.8 ft. southeast; nail in triangular blaze on 5" chestnut oak tree 8.6 ft. southwest.

THENCE S. $84^{\circ}40'$ W., 358 ft. to Pos. #562. Point on property of Frank Dodd. Angle in park line. Oak stake. Ref.mks.: Nail in triangular blaze on 12" hickory tree 22.5 ft. northwest; nail in triangular blaze on 4" chestnut oak tree 7.2 ft. northeast.

THENCE S. $40^{\circ}07'$ W., 536 ft. to Pos. #561. Point on property of Frank Dodd. Angle in park line. Oak stake. Ref.mks.: Nail in triangular blaze on 4" chestnut oak 4.4 ft. southwest. Nail in triangular blaze on 4" chestnut oak 4.1 ft. northwest.

THENCE S. $82^{\circ}01'$ W., 406 ft. to Pos. #560. Point on property of Frank Dodd. Angle in park line. Nail in triangular blaze on 6" oak tree. No ref.mks.

THENCE S. $40^{\circ}46'$ W., 552 ft. to Pos. #559. Point on property line between John Major and Frank Dodd. Angle in park line. Oak stake. Ref.mks.: Nail in triangular blaze on 6" sassafras tree 17.9 ft. northwest; nail in triangular blaze on 4" redwood tree 14.0 ft. west.

THENCE S. $5^{\circ}04'$ E., 576 ft. to Pos. #558. Point on property of John Major. Angle in park line. Oak stake. Ref.mks.: Nail in triangular blaze on 4" oak tree 11.9 ft. west; nail in triangular blaze on 4" oak tree 18.7 ft. southwest.

THENCE S. $24^{\circ}30'$ W., 1146 ft. to Pos. #557. Point on property of John Major. Angle in park line. Nail in triangular blaze on 8" apple tree. No ref. Mks.

THENCE S. $57^{\circ}39'$ W., 381 ft. to Pos. #556. Point on property corners between O. B. Swindler and John Major. Angle in park line. Oak stake. Ref.mks.: Nail in triangular blaze on 12" apple tree 19.5 ft. southeast; nail in triangular blaze on 10" apple tree 25.5 ft. southwest.

THENCE N. $72^{\circ}55'$ W., 662 ft. to Pos. #555. Point on property line between Frank Cox and O. B. Swindler. Angle in park line. Oak stake. Ref.mks.: Nail in triangular blaze on 12" chestnut oak tree 12.6 ft. southeast; nail in triangular blaze on 10" chestnut tree 10.5 ft. north.

THENCE S. $23^{\circ}11'$ W., 3060 ft. to Pos. #554. Point on property corner between O. B. Swindler and J.J. Atkins, and Frank Cox. Angle in park line. Oak stake. Ref. mks.: Nail in triangular blaze on 6" locust tree 5.8 north; nail in triangular blaze on 8" locust tree 5.0 ft. northeast.

THENCE S. $43^{\circ}16'$ E., 617 ft. to Pos. #553. Point on property line between O. B. Swindler and J. J. Atkins. Angle in park line. Oak stake. Ref. mks.: Nail in triangular blaze on 4" beech tree 6.4 ft. north; nail in triangular blaze on 4" persimmon tree 6.9 ft. southwest.

(THENCE N. $86^{\circ}20'$ E., 141 FT. TO T. T. STA. NO. 5-A-1928.) TIE TO TRAVERSE line.

THENCE from Pos. #553, S. $29^{\circ}04'$ W., 769 ft. to Pos. #552. Point on property corners between O. B. Swindler and J. B. Dodson and J. J. Atkins. Angle in park line. Oak stake. Ref.mks.: Nail in triangular blaze on 12" apple tree 23.2 ft. south; chiseled cross in painted circle on rock 1.3 ft. east.

THENCE S. $74^{\circ}06'$ E., 2260 ft. to Pos. #551. Point on property line between Ike Clater and O. B. Swindler. Angle in park line. Oak stake. Ref.mks.: Nail in triangular blaze on 5" wild cherry tree 16.8 ft. S. E. nail in triangular blaze on 8" wild cherry tree 15.8 ft. south.

THENCE S. $59^{\circ}22'$ E., 958 ft. to Pos. #550. Point on property line between Elmira Pullan and Ike Clater. Angle in park line. Oak tree. Ref. mks.: Nail in triangular blaze on 8" apple tree 31.4 ft. SE. chiseled cross in painted circle on rock 24.0 ft. south.

THENCE S. $57^{\circ}14'$ E., 510 ft. to Pos. #549. Point on property line between C. B. Atkins and Elmira Pullan. Angle in park line. Oak stake. Ref.mks.: Nail in triangular blaze on 6" pine tree 20.4 ft. southwest; nail in triangular blaze on 5" pine tree 22.2 ft. west.

THENCE S. $64^{\circ}17'$ E., 553 ft. to Pos. #548. Point on property corners of J. J. Woodward, J. W. Atkins, C. B. Atkins, and J. A. Estes. Angle in park line. Oak stake. Ref. mks.: Nail in triangular blaze on 5" gum tree 3.4 ft. east; nail in triangular blaze on 7" gum tree 6.0 ft. north.

THENCE N. $61^{\circ}05'$ E., 484 ft. to Pos. #547. Point on property line between J. W. Atkins, J. A. Estes, and J.J. Woodward. Angle in park line. Oak stake. Ref. mks. Nail in triangular blaze on 7" pine tree 14.4 ft. southwest; nail in triangular blaze on 4" birch tree 15.4 ft. south.

THENCE N. $59^{\circ}20'$ E., 676 ft. to Pos. #546. Cornerstone on property line between J. W. Atkins and J. J. Woodward. Angle in park line. Oak stake. Ref.mks.: Nail in triangular blaze on 4" birch tree 12.9 ft. southwest; nail in triangular blaze on 4" oak tree 13.0 ft. west.

THENCE N. $62^{\circ}44'$ E., 793 ft. to Pos. #545. Point on property corner between J. A. Estes and J.J. Woodward. Angle in park line. Oak stake. Ref.mks.: Nail in triangular blaze on 16" oak tree 14.9 ft. nail in triangular blaze on 5" pine tree 17.4 ft.

THENCE S. $33^{\circ}16'$ E., 512 ft. to Pos. #544. Point on property of J. A. Estes. Angle in park line. Nail in triangular blaze on 7" chestnut oak tree. No ref.mks.

THENCE S. $51^{\circ}54'$ E., 261 ft. to Pos. #543. Point on property corner between J. W. Woodward and J. A. Estes. Angle in park line. Oak stake. REF.mks.: Nail in triangular blaze 7" dogwood tree 16.0ft. Nail in triangular blaze on 4" hickory tree 7.1 ft.

THENCE S. $31^{\circ}21'$ W., 794 ft. to Pos. #542. Point on property corners between A. L. Brown, J. A. Estes, and J. W. Wood. Angle on park line. Oak stake. Ref. mks.: Nail in triangular blaze on 10" poplar 14.4 ft. nail in triangular blaze on 8" poplar tree 11.8 ft.

THENCE S. $29^{\circ}27'$ W., 512 ft. to Pos. #541. Point on property corner between Wade Jenkins, A. L. Brown, and J. A. Estes. Angle in park line. Oak stake. Ref. mks.: Nail in triangular blaze on 8" poplar tree 11.3 ft. Nail in triangular blaze on 4" oak tree 6.5 ft.

THENCE S. $4^{\circ}06'$ W., 2117 ft. to Pos. #540. Point on property corner between Mosie Clark, A.L. Brown, and Wade Jenkins. Angle in park line. Oak stake. Ref, mks.: Nail in triangular blaze on 3" oak tree 19.1 ft. nail in triangular blaze on 4" dogwood tree 24.0 ft.

THENCE S. $24^{\circ}40'$ W., 974 ft. to Pos. #539. Point on property of Mosie Clark. Angle in park line. Oak stake. Ref.mks.: Nail in triangular blaze on 6" pine tree 20.2 ft. nail in triangular blaze on 7" pine tree 30.3 ft.

(THENCE S. $45^{\circ}51'$ E., 2591 ft. to T. T. Sta. No. 8-M-1927.) Tie to Moyer's traverse line.

THENCE from Pos. #539 S. $70^{\circ}13'$ E., 327 ft. to Pos. #534. Point on property line between James L. Jenkins and M. Clark. Angle in part line. Nail in triangular blaze on 8" pine tree. No ref. mks.

THENCE S. $6^{\circ}06'$ E., 1295 ft. to Pos. #533. Point on property of J.L. Jenkins. Angle in park line. Nail in triangular blaze on 6" pine tree

THENCE S. $15^{\circ}44'$ W., 1555 ft. to Pos. #532. Point on property line between Boss Jenkins and J. L. Jenkins. Angle in park line. Nail in triangular blaze on 8" chestnut oak tree.

THENCE S. $32^{\circ}44'$ W., 451 ft. to Pos. #531. Point on property line between E. R. Hawkins and Boss Jenkins. Angle in park line. Dogwood stake. Ref.mks.: Nail in triangular blaze on 4" oak tree 8.1 ft. SW.; nail in triangular blaze on 4" hickory tree 7.1 ft. NW.

THENCE S. $14^{\circ}12'$ W., 1584 ft. to Pos. #530. Point on property line between C. Bennett and E. R. Hawkins. Angle in park line. Persimmon stake. Ref.mks.: Nail in triangular blaze on 6" locust tree 10.8 ft. SE.; nail in triangular blaze on 4" locust tree 11.7 ft. NE.

THENCE S. $1^{\circ}23'$ E., 619 ft. to Pos. #529. Point on property line between Ernest Nichols and C. Bennett. Angle in park line. Hickory stake. Ref.mks.: Nail in triangular blaze on 4" walnut tree 14.0 ft. NW. nail in triangular blaze on 4" walnut tree 11.7 ft. SW.

THENCE S. $24^{\circ}21'$ W., 1309 ft. to Pos. #528. Point on property line between C. Bennett and Ernest Nichols. Angle in park line. Poplar stake. Ref.mks.: Nail in triangular blaze on 5" locust tree 14.9 ft. SE.; nail in triangular blaze on 4" locust tree 12.8 ft. SW.

THENCE S. $24^{\circ}26'$ W., 947 ft. to Pos. #527. Point on property line between C.S. Jenkins and C. Bennett. Angle in park line. Nail in triangular blaze on 24" birch tree.

THENCE S. $21^{\circ}14'$ W., 407 ft. to Pos. #526. Point on property line between W. S. Jenkins and C.S. Jenkins. Angle in park line. Nail in triangular blaze on 6" dogwood tree.

THENCE S. $28^{\circ}28'$ W., 809 ft. to Pos. #525. Point on property of W. S. Jenkins. Angle in park line. Oak stake. Ref.mks.: Nail in triangular blaze on 4" chestnut tree 18.1 ft. N.; nail in triangular blaze on 5" locust tree 18.1 ft. NW.

THENCE S. $12^{\circ}12'$ W., 437 ft. to Pos. #524. Point on property of W. F. Jenkins and A. H. Buckner. Angle in park line. Nail in triangular blaze on 12" poplar tree.

THENCE S. $76^{\circ}17'$ E., 692 ft. to Pos. #523. Point on property line between A. H. Buckner and W. S. Jenkins. Angle in park line. Nail in triangular blaze on 8" cherry tree.

THENCE S. $27^{\circ}21'$ W., 2949 ft. to Pos. #522. Point on property of A. H. Buckner. Angle in Park line. Oak stake. Ref.mks.: Nail in triangular blaze on 7" hickory tree 14.8 ft. nail in triangular blaze on 4" walnut tree 14.9 ft.

THENCE S. $87^{\circ}04'$ E. 3352 FT. T. T. STA. NO.9-M-1927.) TIE TO MOYER'S TRAVERSE LINE.

THENCE from Pos. #522 S. $48^{\circ}51'$ W., 1854 ft. to Pos. #521. Point on property of A. H. Buckner. Angle in park line. Oak stake. Ref.mks.: Nail in triangular blaze on 3" dogwood tree 13.5 ft. nail in triangular blaze on 5" dogwood tree 13.2 ft.

THENCE S. $43^{\circ}28'$ W., 1159 ft. to Pos. #520. Point on property line between Ellis Jenkins and A. H. Buckner. Angle in park line. Nail in triangular blaze on 5" oak tree.

THENCE S. $18^{\circ}54'$ E., 323 ft. to Pos. #519. Point on property line between Otis and Pearl Bennett and Ellis Jenkins. Angle in park line. Nail in triangular blaze on 8" spanish oak tree.

THENCE S. $61^{\circ}27'$ E., 1139 ft. to Pos. #518. Point on property line between Otis and Pearl Bennett and Ellis Jenkins. Angle in park line. Oak stake. Ref.mks.: Nail in triangular blaze on 5" locust tree 16.0 ft. nail in triangular blaze on 6" locust tree 20.1 ft.

THENCE S. $67^{\circ}33'$ W., 1137 ft. to Pos. #517. Point on property corner between Powell, Otis and Pearl Bennett and Amos Weakley. Angle in park line. Nail in triangular blaze on 24" black oak tree.

THENCE S. $74^{\circ}13'$ W., 296 ft. to Pos. #516. Point on property line between Amos Weakley and Otis and Pearl Bennett. Angle in park line. Nail in triangular blaze on 16" cherry tree.

THENCE N. $70^{\circ}56'$ W., 410 ft. to Pos. #515. Point on property line between Amos Weakley and Otis and Pearl Bennett. Angle in park line. Oak stake. Ref.mks.: Chiseled cross in painted circle on rock 10.5 ft. Nail in triangular blaze on 24" cherry tree 19.7 ft.

THENCE S. $14^{\circ}58'$ W., 502 ft. to Pos. #514. Point on property line between Lindsey Jenkins and Amos Weakley. Angle in park line. Oak stake. Ref.mks.: Chiseled cross in painted circle on stone 23.8 ft. chiseled cross in painted circle on stone 10.6 ft.

THENCE S. $56^{\circ}01'$ E., 492 ft. to Pos. #513. Point on property corner between Lindsley Jenkins, Boot Jenkins, Chas. Jenkins, and Amos Weakley. Angle in park line. Nail in triangular blaze on 8" walnut tree.

THENCE S. $50^{\circ}45'$ W., 287 ft. to Pos. #512. Point on property line between Lindsley Jenkins, and Boot Jenkins; angle in park line. Nail in triangular blaze on 6" locust tree.

THENCE S. $46^{\circ}06'$ W., 1027 ft. to Pos. #511. Point on property line between Lindsley Jenkins and Boot Jenkins. Angle in park line. Nail in triangular blaze on 9" pine tree

THENCE S. $25^{\circ}13'$ W., 224 ft. to Pos. #510. Point on property line between

Booth Jenkins and Linsley Jenkins. Angle in park line. Nail in triangular blaze on 5" persimmon tree.

THENCE S. $46^{\circ}03'$ W., 327 ft. to Pos. #509. Point on property corner between Seth Jenkins and Linsley Kenkins and Booth Jenkins. Angle in park line. Nail in triangular blaze on 6" pine tree.

THENCE N. $38^{\circ}19'$ W., 144 ft. to Pos. #508. Point on property line between Seth Jenkins and Linsley Jenkins. Angle in park line. Oak stake. Ref.mks.: Nail in triangular blaze on 4" pine tree 6.8 ft. Nail in triangular blaze on 4" pine tree 7.7 ft.

THENCE S. $32^{\circ}02'$ W., 449 ft. to Pos. #507. Point on property line between Geotge Frazier and Seth Jenkins. Angle in park line. Nail in triangular blaze on 5" pine tree.

(THENCE N. $52^{\circ}48'$ E., 332 FT. TO B.M. COPPER NAIL IN WASHER IN ROOT OF 18- INCH PINE TREE.)

THENCE from Pos. #507 S. $63^{\circ}58'$ W., 298 ft. to Pos. #506. Point on property line between Geo. Frazier and Seth Jenkins. Angle in park line. Nail in triangular blaze on 6" pine tree.

THENCE S. $36^{\circ}47'$ W., 151 ft. to Pos. #505. Point on property of Geo. Frazier. Angle in park line. Oak stake on north-embankment of Piney Hill Road. Ref. mks.: Nail in triangular blaze on 6" black oak 26.5 ft. nail in triangular blaze on 5" oak tree 14.7 ft.

THENCE S. $72^{\circ}12'$ W., 656 ft. to Pos. #504. Point on property of Geo. Frazier. Angle in park line. Oak stake. Ref.mks.: Nail in triangular blaze on 4" pine tree 38.3 ft. nail in triangular blaze on 5" pine tree 31.7 ft.

THENCE S. $31^{\circ}59'$ W., 356 ft. to Pos. #503. Point on property of Geo. Frazier. Angle in park line. Oak stake. ref.mks.: Nail in triangular blaze on 7" pine tree 12.2 ft. nail in triangular blaze on 4" pine tree 8.5 ft.

THENCE S. $54^{\circ}32'$ W., 340 ft. to Pos. #502. Point on property line between Mrs. Alcinda Jenkins and Geo. Frazier. Oak stake. Ref.mks.: Nail in triangular blaze on 4" oak tree 19.2 ft. nail in triangular blaze on 6" poplar tree 26.1 ft.

THENCE S. $54^{\circ}30'$ W., 1212 ft. to Pos. #501. Point on property corner between Ernest Dodson and Mrs. Alcinda Jenkins and J. N. Nethers. Angle in park line. Oak stake. Ref.mks.: Nail in triangular blaze on 4" hickory tree 16.9 ft. Nail in triangular blaze on 4" locust tree 23.8 ft.

THENCE S. $35^{\circ}47'$ W. 350 ft. to a point in the division line between the counties of Rappahannock and Madison described as being C. A. Turner's Pos. #1, (for description see Turner's list).

THENCE running with and following the division lines between the Counties of Rappahannock and Madison to a point common to the lines of the Counties of Madison, Rappahannock and Page; thence running with and following the division lines between the Counties of Page and Rappahannock to a point common to the lines of the Counties of Rappahannock, Page and Warren; thence running with and following the boundary line of the said County of Rappahannock to the point of beginning. The area embraced within said lines and limites being approximately thirty-seven thousand, four hundred acres (37,400).

5.

THAT the uses and purposes for which said lands so lying within the county of Rappahannock, State of Virginia, and within the metes, bounds and limits set forth in paragraph 4 hereof, are immediately desired by petitioner, are to the effect that the same, when acquired may be and become a part of the aforesaid area, and, under the terms and provisions of said Acts, so to be dedicated and used as a public park and for public park purposes; and the extent of the estate or interest in said lands which petitioner so desires to acquire is a fee simple absolute estate;

6.

THAT a map or plan showing the approximate location of the boundary line as set forth in paragraph 4 of this petition, is herewith tendered and marked for identification, "Petitioner's Exhibit No. 2, and is prayed to be filed and read as a part of this petition; said line as delineated on said map or plan being the red line running from the point of departure on the Rappahannock-County-Warren County line to the point where said line terminates in the Madison County-Rappahannock County line, except in so far as said line is corrected by the insertion of blue lines, which said blue lines control the line wherever they are inserted.

That the names of the persons and classes of persons owning said land or possibly owning or having some right, title, estate, claim or interest in and to said land or some part thereof, or in or to the proceeds arising from the condemnation thereof, together with the places of residence of said persons, and whether said persons are residents or non-residents of the State of Virginia, so far as the foregoing facts are known or unknown to petitioner, are as follows:

<u>NAMES OF PERSONS OR CLASSES OF PERSONS.</u>	<u>WHETHER RESIDENT OR NON-RESIDENT OF THE STATE OF VIRGINIA</u>	<u>PLACE OF RESIDENCE.</u>
Aylor, Clifton	Resident	Washington, Va.
Armentrout, Mrs. Ben.	"	Amisville, "
Alther, Grover,	"	Sperryville "
Alther, Nina. E.	"	" "
Ashby, Claudia J.	"	" "
Atkins, J. W.	"	" "
Atkins, J, W.	"	Beahm, "
Atkins, Burkett	"	Sperryville, "
Atkins, Brighton, L.	"	" "
Atkins, Caroline,	"	" "
Atkins, Fannie Z.	"	" "
Atkins, H. C.	"	" "
Atkins, Jeremiah	"	" "
Atkins, Caroline,	"	" "
Atkins, J. B.	"	" "
Atkins, John H.	"	" "
Atkins, J. M.	"	" "
Atkins, James P.	"	" "
Atkins, Jack,	"	" "
Atkins, John	"	" "
Atkins, Martha	"	" "
Atkins, Mrs. Sallie,	"	" "
Barbee, Miss Lucy,	"	Ballston, "
Bowling G. W.	"	Flint Hill, "
Boyer, H. E.	"	Gaylord, "
Browning, Geo. P.	"	Flint Hill, "
Baldwin, J. Richard,	"	Front Royal, "
Bradford, M. R.	"	Flint Hill, "
Bailey, Ambrose,	"	Sperryville, "
Bailey, Luther, B.,	"	Smedley, "
Beahm, S. A.,	"	" "
Beckwith, Robert,	"	" "
Beckwith, Warren,	"	" "
Butler, Beverly, dec'd heirs,	Unknown	Unknown
Bailey, A. B.	Resident	Sperryville, "
Bailey, A. Booton,	"	" "
Bailey, James,	"	" "
Bailey, J. C.	"	Luray "
Baker, A. S.	"	Sperryville, "
Baker, W.	"	" "
Bolen, Ruby E.	"	" "
Bowen, Anna V. dec'd heirs,	Unknown	Unknown
Bowen, C. H.	Resident	Sperryville, "
Bowen, J. W. dec'd heirs,	Unknown	Unknown "
Brown, J. W.	Resident	Sperryville, "
Bowen, Oklahoma,	"	" "
Broy, J. E.	"	" "
Broy, J. E. Jr.,	"	" "
Brumback, Dr. G. E.	"	Luray, "
Brumback, J. B. dec'd heirs,	Unknown	Unknown
Bennett, Cumberland	Resident	Sperryville, "
Bennett, John W. dec'd's heirs,	Unknown	Unknown
Brown, H. A.	Resident	Hawlin, "
Brown, W. W. dec'd's heirs	Unknown	Unknown
Buckner, A. H.	Resident	Sperryville, "
Burke, Robert, dec'd's heirs,	Unknown	Unknown
Burke W. M. dec'd's heirs,	"	" "
Carter, Shirley,	Resident	Winchester, "
Chester Gap Orchard Co, Inc.,	Non-resident	Unknown
Claig, J. Lee,	Resident	Reager, "
Clark, Virginia C.	"	Flint Hill, "
Compton, Henry T.	"	Browntown, "
Clatterbuck, Hamilton,	"	" "
dec'd's, heirs,	Unknown	Unknown
Clatterbuck, Joseph,	Resident	Smedley, "
Compton, Frank,	"	Sperryville, "
Coppage, E. E.	"	Smedley, "
Coppage, J. H. and E. E.	"	" "
Clark, Alpheus,	"	Sperryville, "
Clark, Andrew J.	"	" "
Clark, M. G.	"	" "
Clark, W. Moses	"	" "
Clark, Wm. H.	"	" "

Claytor, Issac,	Resident	Sperryville,	Va.
Claytor, Mary M.	"	"	"
Coates, Nellie,	"	"	"
Compton, Mrs. Olive	"	"	"
Carter, Judith M.	"	Washington,	"
Cornwell, Lucy M.	"	Sperryville,	"
Cornwell, Wm. dec'd's. heirs,	Unknown	Unknown	"
Cox, Frank,	Resident	Ashland,	"
Curtis, D. Pendleton,	Non-resident,	Washington,	D.C.
Curtis, George,	Resident	Sperryville,	Va.
Curtis, Nellie,	"	"	"
Campbell, James,	"	Nethers,	"
County School Board	"	Unknown	"
Crain, E. L.	"	Rixeyville,	Va.

Dearing, Eugenia P.	Non-resident	Unknown	"
Deatherage, Emmie V.	Resident	Flint Hill,	Va.
Dulin, J. M.	"	"	"
Dulin, H.	"	"	"
Darnell, Jos.	"	Sperryville,	"
Darnell, Nellie,	"	"	"
Devers, J. R.	"	"	"
Dodson, Mrs. Alice	"	"	"
Dodson, E.F. dec'd's. heirs,	Unknown	Unknown	"
Dodson, Frank,	Resident	Sperryville,	"
Dodson, Hugh,	"	"	"
Dodson, Jacob B. Jr.	"	"	"
Dodson, Jacob B. Sr.	"	"	"
Dodson, J. Frank,	"	"	"
Dodson, J. S.	"	"	"
Dodson, Nathan,	"	"	"
Dodson, O. L. dec'd's. heirs,	Unknown	Unknown	"
Dunkard Church trustees	"	"	"
Dwyers, Alfred, dec'd's heirs,	"	"	"
Dwyer, D. M.	Resident	Sperryville,	"
Dwyer, Jacob	"	Sperryville,	"
Dwyer, Nina B,	"	"	"
Dwyer, J. T.	"	"	"
DeJarnett, H. M.	"	Fredericksburg,	"
DeJarnette, E. H.	"	Orange,	"
Dwyers. J. B.	"	Smedley	"
Dwyers. R. M.	"	"	"
Dwyers, Thos. B.	"	"	"
Dwyers, M.J. dec'd's. heirs	Unknown	Unknown	"
Dodson, C. Brook,	Resident	Sperryville,	"
Dodson, Ernest,	"	Nethers,	"
Dodson, Jack,	"	Sperryville,	"
Dodson, Hunter,	"	"	"
Dodson, J. W.	"	"	"
Dodson, Nathan,	"	"	"
Dodson, Smithoe,	"	"	"
Dodson, Wayman	"	Nethers,	"
Dodson, William,	"	"	"

Eastham, P. B.	Resident	Front Royal,	"
Eastham, W. I.	"	Winchester,	"
Early, Dr.	"	Wolftown,	"
Estes, Jas. A.	"	Sperryville,	"

Foster, Jack, dec'd's. heirs,	Unknown	Unknown	"
Fox, E. B.	Resident	Kimball,	"
Fox, P. G.	"	"	"
Frazier, Amos E.	"	Sperryville,	"
Frazier, Jeff	"	"	"
Frazier, J. H.	"	"	"
Frazier,	"	"	"
Frazier,	"	"	"
Fry, Emma Jane,	"	"	"
Ficham, John R.	"	Smedley	"
Fletcher, W. M.	"	Sperryville,	"
Foster, Edward	"	Flint Hill,	"
Frazier, Geo. A.	"	Nethers,	"

Green, Barnett	"	Flint Hill	"
Gentry, W. C.	"	"	"
Gander, Bros.	"	Luray,	"
Gaunt, James D.	"	"	"
Grove, J. G.	"	"	"
Gearing, Frank	"	Smedley,	"
George, Bailey,	"	"	"
Gore, J. B.	"	"	"

Harper, Edith E.	Non-resident,	Philadelphia,	Pa.
Hawkins, Charles R.	Resident	Sperryville,	Va.
Hamrick, Martha,	"	"	"
Harrell, Savilla,	"	"	"
Harrell, T. E.	"	"	"
Heiston, Jmo. J. dec'd's. heirs,	Unknown	Unknown	"
Hudson, H. H. dec'd's. heirs,	"	"	"
Hudson, W.L. dec'd's. heirs.	"	"	"

Hudson, H. H.	Resident	Luray,	Va.
Huffman, Joseph A.	"	"	"
Harris, J. T.	"	Washington,	"
Hawkins, George	"	Woodville,	"
Hawkins, Mortimer, dec'd's Heirs,	Unknown	Unknown	"
Johnson & Wimsatt, Inc.	Non-resident	Washington,	D.C.
Jordan, W.A. dec'd's. heirs,	Unknown	Unknown	"
Jones, R. A.	Resident	Limeton,	Va.
Jenkins, Charlie	"	Sperryville,	"
Jenkins, Frank	"	"	"
Jenkins, Herbert	"	"	"
Jenkins, Hettie M.	"	"	"
Jenkins, Herbert C.	"	"	"
Jenkins, Ida B.	"	Baltimore,	Md.
Jenkins, James S.	"	Sperryville,	Va.
Jenkins, J. W.	"	"	"
Jenkins, Nathan,	"	"	"
Jenkins, Silas,	"	"	"
Jenkins, Wm. B.	"	"	"
Jenkins, Nathan, dec'd's. heirs,	Unknown	Unknown	"
Jenkins, Fannie E. dec'd's heirs.	"	"	"
Johnson, L. E.	Resident	Sperryville,	"
Johnson, Dr. C.E.	"	"	"
Johnson, H. L.	"	"	"
Johnson, J. W.	Non-resident,	Hagerstown,	Md.
Jones, J. A.	Resident	Smedley,	Va.
Jenkins, Golden,	"	"	"
Jenkins, Charles I.	"	"	"
Jenkins, Della B.	"	"	"
Jenkins, Alfred, dec'd's,	Unknown	Unknown	"
Jenkins, Ada,	Resident	Nethers,	"
Jenkins, Ellie,	"	"	"
Jenkins, A. Harrison,	"	Sperryville	"
Jenkins, Ida	"	"	"
Jenkins, McLane	"	"	"
Jenkins, J. Boot	"	Bronson,	"
Jenkins, W. S.	"	Sperryville,	"
Jenkins, Nathan, dec'd's. heirs,	Unknown	Unknown	"
Jenkins, Smith, dec'd's. heirs,	"	"	"
Kelly, Dr. J.J.	Resident	Culpeper,	"
Kelly, Dr. J. T. dec'd's. heirs,	Unknown	Unknown	"
Keyser, Jno. A.	Resident	Washington	"
Keyser, Lula W.	"	"	"
Leake, J.W. dec'd's. heirs,	Unknown	Unknown	"
Marlowe, J. K.	Resident	Browntown,	"
Moore, John R.	"	Flint Hill,	"
Mills, J. T. dec'd's. heirs,	Unknown	Unknown	"
Miller, John J. dec'd's. heirs,	"	"	"
Miller, J.B. dec'd's. Heirs,	"	"	"
Majors, Bailey, Sr.	"	"	"
dec'd's. heirs,	"	"	"
Majors, Columbus,	"	"	"
Majors, Bailey, Jr.	Resident	Sperryville,	"
Majors, John T.	"	"	"
Menefee, Ben.	"	"	"
Miller, Ellis, L.	"	Rockbridge, Co.	"
Mundy, Charles,	"	Sperryville,	"
Manuel, R. E.	"	Washington,	"
Miller, B. F.	"	"	"
Miller, C.B.	"	"	"
Miller, Mrs. E.T.	"	"	"
Miller, G. T.	"	Front Royal,	"
Mundy, Hillary,	"	Smedley,	"
Miller, C.J.	"	Washington,	Va.
Miller, Low,	"	"	"
Miller & Taylor	"	"	"
Mt. Olivet Church Trustees,	Unknown	Unknown	"
North, Jos.	Resident	Huntley,	"
North, James,	"	"	"
North, Dynisher	"	"	"
North, Nish	"	"	"
Nichols, W. E.	"	Sperryville,	"
Nicholson, E.	"	Nethers,	"
Nicholson, Ida E.	"	"	"
Nicholson, Inez V.	"	"	"
Nicholson, Lewis H.	"	"	"
Nicholson, Lizzie	"	"	"
Nicholson, Newton	"	"	"
Nicholson, J.M.	"	"	"
Nicholson, R. L.	"	Boyce,	"
Nicholson, Robert L.	"	"	"
Nicholson, Thomas I.	"	Nethers,	"
O'Bannon, P. H.	"	Sperryville,	"

Putney, Irene	Non-resident	Unknown	
Pullen, Susan, dec'd's heirs	Unknown	Unknown	
Partlow, M. Y.	"	"	
Pullen, Bennie, O	Resident	Sperryville,	Va.
Pullen, Elmira,	"	"	"
Pullen, Robinson,	"	"	"
Partlow, Richard	"	Smedley,	"
Partlow, Lucy	"	"	"
Partlow, Mary V.	"	"	"
Partlow, E. L.	"	"	"
Partlow, Lucy B.	"	"	"
Partlow, E. M.	"	Washington,	"
Pullen, Romeo	"	Sperryville,	"
Riley, W. T.	"	Flint Hill,	"
Robertson, J. E.	"	Winchester,	"
Rutherford, Jube	"	Sperryville,	"
Saffel, Louis	"	Front Royal,	"
Smoot, James	"	Flint Hill,	"
Sours, Marie D.	"	Castleton,	"
Slaughter, W. P.	Non-resident	Cincinnati,	Ohio
Settle, Julia M.	Resident	Flint Hill,	Va.
Settle, Mrs. J. M.	"	"	"
Shryock, George C.	"	Stephens City,	"
Stokes, E. H.	"	Front Royal,	"
Settle, Thomas, H.	Non-resident	Bluefield,	W. Va.
Spitler, C. N.	Resident	Luray,	Va.
Spitler, J. N.	"	"	"
Swindler, Mrs. Ella	"	Sperryville,	"
Swindler, Mrs. Lula Frances	"	"	"
Smith, Richard W.	"	Washington,	"
Smoot, Ernest	"	"	"
Stuart, Elizabeth,	"	"	"
Stuart, W. M.	"	"	"
Stuart, Lucy J.	"	"	"
Smith, Virginia A. dec'd's heirs	Unknown	Unknown	
Strother, J. H.	Resident	Culpeper,	"
Turner, Eliza C.	"	Flint Hill,	"
Turner, Ellen	"	"	"
Taylor, R. Lee	"	Sperryville,	"
Taylor, W. L.	Non-resident	Welch, West Va.	
Weakley, Eva	Resident	Rixeyville	"
Weakley, J. Amos	"	Sperryville,	"
Woodward, Mrs. Mollie	"	Amisville,	"
Woodward, W. A.	"	Nethers,	"
Williams, Herbert	"	Huntley,	"
Williams, D. H.	"	Reager,	"
Wood, John W.	"	Linden	"
Wayland, Laura,	"	Sperryville,	"
Wharton, Martha B.	"	"	"
Wiltis, B. M.	"	Richmond,	"
Willis, Mrs. B. M.	"	"	"
Willis, Murat	"	"	"
Woodward, John R.	"	Sperryville,	"
Woodward, Jacob	"	"	"
Woodward, W. Henry	"	"	"
Wood, J. Walton	"	"	"
Wood, Wm. G.	"	"	"
Weaver, F. W. dec'd's heirs,	Unknown	Unknown	
Wood, F. D.	Resident	Washington,	"
Woodward, Burl	"	"	"
Young, Thomas, dec'd's Heirs,	Unknown	Unknown	
Yates, Trustee for Berry	Resident	Sperryville,	"
Reid, Jos. Jr.	"	Flint Hill,	"
Varner, M. W.	"	Luray,	"
Varner, J. D.	"	"	"

Bennett, Taliferro, dec'd's heirs, Unknown

Unknown

Unites States and claimants under authority of or on behalf of the United States.

State of Virginia and claimants under authority of or on behalf of the State of Virginia.

Rappahannock County and political subdivisions thereof and claimants under authority of or on behalf of same.

That petitioner has appointed William E. Carson, of Riverton, Virginia, its representative for the purpose of making the affidavit to this petition, as required by Section 5 of said Act, as appears from a certified copy of the resolution of the petitioner, which is herewith tendered and marked for identification, "Petitioner's Exhibit No.3", and likewise prayed to be filed and read as a part of this petition;

WHEREFORE, the petitioner prays that this, its petition, and the exhibits hereto attached and herein referred to, may be filed; that the Court shall make and direct an Order of Notice, as prescribed in Section 7 of said Act, incorporating therein the notice and warning prescribed in Sections 9 and 20 of said Act, fixing a day certain on or before which any and all persons owning or claiming any right, title, estate or interest in or to the lands set forth herein, or in or to the proceeds arising upon a condemnation of said lands, or any damage or damages resulting from any condemnation accomplished hereunder, shall appear and by appropriate pleading assert their several or respective demands or claims; and that some newspaper published in Rappahannock, County, Virginia, may be designated for the publication of such notice; or, if the Court, in its discretion, may see fit, that two newspapers published in some county or counties adjoining the said County of Rappahannock, may be designated, in which said notice shall be published; that the Court may make rules fixing dates for the appearance and the filing of pleadings by parties to this condemnation proceeding; that special investigators may be appointed for the discharge of their duties as required by law, and that Boards of Appraisal Commissioners may likewise be appointed for the discharge of their duties as provided by law; that judgement of condemnation by the Court vesting in petitioner the fee simple title to said lands may be had, and that all of such other acts needful or necessary to be done may be required to be done to the end that the said lands may be so acquired by petitioner for the uses and purposes herein set forth.

AND petitioner will ever pray, etc.,

THE STATE COMMISSION ON CONSERVATION AND
DEVELOPMENT

BY Weaver & Armstrong, Counsel.

STATE OF VIRGINIA,

County of Warren, to-wit:

THIS day personally appeared before me, Marye Bell Thrush, a Notary Public in and for said County and State, William E. Carson, who being duly sworn, made oath that he is the duly appointed representative of the State Commission on Conservation and Development of the State of Virginia, above named petitioner; that he has been expressly appointed in writing by said petitioner for the purpose of making this affidavit, and that the matters and things alleged and set forth in the above petition are true, to the best of his knowledge, information and belief.

Given under my hand this April 5th, 1930.

Marye Bell Thrush, Notary Public.

My commission expires on March 25th, 1934.

At the meeting of the State Commission on Conservation and Development, held in Richmond, December 31, 1928, the following motion was made by Mr. Wortham, seconded by Mr. Fishburn, and carried:

"For the purpose contemplated in Section twenty-four (24) of the Public Park Condemnation Act, William E. Carson, Chairman of the State Commission on Conservation and Development, is hereby designated and appointed in writing the representative, agent, and attorney of the said Commission, through whom the Commission desired to act in the institution and maintenance of proceedings looking to the acquirement, by condemnation proceedings or otherwise, of title to lands and other property, for a public park or for public park purposes under authority of the National Park Act, and the Executive Secretary of the Commission is hereby authorized and directed to furnish to the said William E. Carson, Chairman of the State Commission on Conservation and Development, such properly certified copies of this resolution for file with the record of any such condemnation proceedings which may be instituted under authority of said Public Park Condemnation Act."

E. O. Fippin

Subscribed and sworn to before me this 28th day of October, 1929.

Anna Belle Foltz, Notary Public.

My commission expires October 16, 1932.

(Notarial Seal)

.....

(C) The report of the Special Investigators and the Board of Appraisal Commissioners filed in the above styled proceeding, the 18th day of May, 1932, but not including the exhibits filed therewith except the five tables thereto attached and the County Ownership Map filed with and made a part of the said report setting forth and delineating under their respective numbers the several tracts of diverse ownership contained within the area described in the petition as found, described and numbered by the said Special Investigators and Board of Appraisal Commissioners in their said report, the photographic copy of which County Ownership Map, exhibited to the Court as aforesaid and thereupon delivered to the Clerk of the C Court by the petitioner, shall be inserted by the Clerk in his deed book as a true copy of the said County Ownership Map which he is directed to record therein.

VIRGINIA IN THE CIRCUIT COURT OF RAPPAHANNOCK COUNTY.

The State Commission on Conservation and Development
of the State of Virginia, Petitioner

v.

Clifton Aylor and others, and thirty-seven thousand,
four hundred (37,400) acres of land, more or less, Defendants.

Your Undersigned, who were by an order of your Honor's Court, entered in the above styled proceeding on June 25, 1930, appointed Special Investigators and members of a Board of Appraisal Commissioners, beg leave to report that on June 25, 1930, they and each of them, duly qualified by taking and subscribing the oath prescribed by law; and that subsequently thereto, to-wit, on June 25, 1930, they organized themselves into a Board of Appraisal Commissioners by electing one of their number, Miller A. Price, as Chairman, and another member, George H. Levi, as Secretary:

That in obedience to the orders and directions of your Honor's Court they entered upon the performance of the duties imposed upon them as such Special Investigators and as such Board of Appraisal Commissioners, under the Provisions of the Public Park Condemnation Law, and having strictly complied with the provisions of that Act in the performance of the duties thus imposed upon them, they respectfully submit this their report of their proceedings and findings to the date hereof, specifically inviting attention at the same time and at the outset to the exceptions to the general statements and findings in the body of this report which are set forth in the concluding paragraphs hereof captioned as follows "EXCEPTIONS TO THE FOREGOING".

Your Undersigned caused a copy of the order of your Honor's Court entered on July 15, 1930, fixing the time and place of the hearings of claims and evidence in support thereof, to be posted at the front door of the Court House of Rappahannock County, and likewise caused a copy of said order to be mailed to each claimant of any right, title, estate or interest in the lands described in the petition, or of incidental damages arising from the proposed condemnation thereof, whose claim was at that time filed with the record in the Clerk's Office, to the address of such claimant as set forth in his answer or claim; such posting and such mailing was all done for a period of more than ten days before the time set in the aforesaid order for the hearings and, pursuant to the order of your Honor's Court entered herein, and after notice to petitioner, your Undersigned heard the evidence presented by the petitioner and the owners and claimants whose answers or claims had been filed with the record, as to the nature, character, location, extent, ownership, and value of the lands described in the petition, and of the various separate parcels or tracts included therein of diverse ownership, and of any and all right, title, estate or interest therein, and of any incidental damages, owned or claimed by such owners or claimants.

During the progress of the hearings, many persons appeared and presented claims in or to rights, titles, estates, or interests in various parcels or tracts of land within the area sought to be condemned, who had not filed answers or claims with respect thereto within the time prescribed by the statute, and asked to be heard and to be permitted to offer evidence in support of such claims: In every case the petitioner waived its right to object to the presentation of such evidence on the ground that such claims had not been filed within the time prescribed by the statute, and asked that all such claims be permitted to be filed and evidence taken in support thereof, and that the evidence as to such claims be considered by your Undersigned as if said claims had been filed within the time fixed by law for the filing of the claims, and your Undersigned thereupon heard and considered the evidence as to such claims presented by these claimants and the petitioner, and as to the fact or facts of value thereof and of the fee simple estate of the various tracts or parcels of land with reference to which such claims were set up.

Many of the claims could not be heard on the days fixed for the hearing of the same because of inability of parties to properly prepare for the presentation of the evidence; in all such cases, the hearings, and the taking of evidence were regularly adjourned from time to time, and from place to place to suit the convenience of the claimants and petitioner.

After the petitioner and all the owners and claimants who had filed answers or claims or had submitted claims as aforesaid had thus been given an opportunity to be heard and to submit evidence in support of their claims, and had been heard

and had submitted their evidence, your Undersigned met and considered the evidence thus submitted at length, and went on all the various tracts or parcels of land of diverse ownership, within the area sought to be condemned, as to which any such claims had been filed, and also went upon all the various tracts or parcels of land of diverse ownership within the area as to which no answers or claims had been filed or submitted with the record, but which, by diligent search and inquiry, and upon evidence furnished by the petitioner and others your Undersigned found to be included within the said area; and viewed the same extensively for the purpose of aiding them in ascertaining and determining the fact or facts of value of such tracts or parcels of land and their identity with the lands described in the various answers or claims filed with the record; or their identity with parcels or tracts of land shown by the petitioner or appearing to the Undersigned, as a result of diligent search and inquiry, to belong to owners who had failed to file answers or claims; or their identity with parcels or tracts of land in or with reference to which infants, insane persons, or persons under legal disability were found or appeared to have any claim of right, title, estate, or interest or of incidental damages.

In addition to the hearings aforesaid held after due notice as above set out, further hearings were had and further opportunity to be heard and to present evidence was given to the petitioner and to all owners and claimants within the area in strict compliance with the order of this court entered on February 16, 1931, providing for notice by publication of the time and place of such hearings; and at the time and place set out in said notice your Undersigned gave all owners and claimants an opportunity to be heard and to submit evidence in support of their claims and to submit such further and additional evidence as they desired to present as to claims on which they had already been heard, and as to the fact or facts of value thereof and of the fee simple estate of the various tracts or parcels of land with reference to which such claims were set up.

At the hearings above set out the petitioner submitted a map, prepared by its engineers, surveyors, and land examiners, purporting to be correct and accurate map of the entire area described in the petition, and to show each and every parcel or tract of land within the area of diverse ownership, and the boundary lines thereof, including all parcels and tracts of land within the area of known and unknown ownership, or as to which claims of ownership or incidental damages arising out of the proposed condemnation thereof had been filed in the record, each of said tracts or parcels of land being given a separate number as shown on said map by reference to which it is and may be identified in this report and the attached exhibit sheet.

In the course of your Undersigned's personal view and inspection of the lands within the area as above set out, they personally visited each and every tract or parcel of land shown on this map, (except only as hereinafter indicated) and carefully checked from personal observation and view the subdivisions into which it is divided and basing their findings upon such inspection and upon the evidence submitted at the hearings, your Undersigned find and report that the said map is a correct and accurate map of the entire area described in the petition; that said area contains approximately thirty-seven thousand three hundred and ninety nine (37,399) acres of land and that (with the corrections and amendments made thereon under the direction of your Undersigned, as required by the facts disclosed by the evidence adducted at the hearings and their own inspection and view of the lands within the area)

said map correctly discloses all the separate tracts and parcels of diverse ownership within the area sought to be condemned:- and, examined together with the exhibit sheets hereinafter mentioned, it shows the location and boundary lines of each tract or parcel of land in and to or with reference to which claims or answers have been filed with the record in the Clerk's Office, and in and to or with reference to which your Undersigned have been able to discover by diligent search and inquiry that any infant, insane person, or persons under legal disability has or is entitled to a real claim, of right, title, estate or interest, and in and to which any other person who has not actually filed a claim, has or may be entitled to a real claim; and correctly discloses also all tracts or parcels of land within the area described by the petition to which your Undersigned have found conflicting or overlapping claims, or in and to which claims of less than the fee simple estate have been filed with the record in the Clerk's Office. The said map is submitted herewith and prayed to be taken, examined and filed as a part of this report, and, for purposes of identification, bears the signature of the Secretary of your Board on its lower left hand corner.

Upon a full and thorough consideration of the matters set forth in the petition, and the respective claims or answers filed with the record, and of the evidence adducted and submitted with respect thereto, both by claimants and petitioner, and of the arguments of such counsel as appeared on behalf of the petitioner and the claimants, and of the information and evidence afforded by the aforesaid view of said lands, and of the said tracts and parcels of diverse ownership, contained therein, your Undersigned submit their findings as follows:-

(a) That the fact or facts of value of the fee simple estate in each and every separate parcel or tract of land of diverse ownership within the boundary lines set out in the petition, regardless of all and any conflicting claims of right, or title, or estate, or interest in or to the premises, are as shown by aforesaid map read together with the exhibit sheets filed herewith setting forth the value of each and every parcel or tract of land shown as aforesaid on the said map, the value thus found in each case being the fair market value.

The said separate tracts or parcels of land shown on said map include each and every tract or parcel of land of diverse ownership within the boundary lines set forth in the petition, and specifically, each and every separate tract or parcel of land to or in which any claim or right, title or estate, or interest has been filed with the record in the Clerk's Office or set up in the course of the proceedings; or to or in which the Undersigned in the performance of their duties as Special Investigators, and as a Board of Appraisal Commissioners have heretofore found or reported or do herein find or report in said exhibit sheets, read together with said map, that any infant, insane person, or person under other legal disability, or any other person who has not filed his claim with the record, has a real and well founded title or claim of right, title or interest; or to or in which it appears from the record or otherwise that any infant, insane person, or person under other legal disability has any title, or claim of right, title, estate or interest.

Said exhibit sheets are prayed to be taken and read as a part of this report, all of said exhibit sheets being paged consecutively from one to 128, page one thereof setting forth a summary table of the contents, and bearing the signature of the Secretary of your Board of Appraisal Commissioners, in the lower left hand corner for the purpose of proper identification.

(b) That the amount of incidental damages which will result from the pro-

posed condemnation or use of the lands described in the petition for a public park or park purposes to which any person whose claim is filed with the record in the Clerk's Office is entitled under such claim or to which your Undersigned have found any infants, insane person, or person under legal disability not represented by a guardian ad litem at the date of the filing of this report to be entitled, is the amount of such incidental damages found by the Undersigned and shown in the above described exhibit sheets filed herewith, read together with the aforesaid map.

(c) We further find the fact or facts of value as to all claims of right, title, or estate, or interest in or to the land described in the petition filed in the course of these proceedings by owners or claimants in their own behalf, or filed in behalf of infants, insane persons, or persons under legal disability to be shown by the accompanying map read together with the attached exhibits setting forth our findings as to the value of the fee simple estate in each of the parcels of land shown on said map, the value of such claims being equal in amount to the value placed on the fee simple estate in the respective parcel or parcels to which as shown by said map and exhibits we find that these claims were respectively directed, it being understood, however, that wherever it appears from said map and exhibits that conflicting or overlapping claims, or separate claims to a less estate than the fee simple estate refer to the same tract of land our finding as to such conflicting or separate claims is limited, unless otherwise expressly shown in said exhibit and work sheets filed herewith, to a finding that the total value of all such claims in each separate parcel equals the value of the fee simple estate in such parcel or tract, as shown in the above mentioned exhibit sheets.

(d) We further find the amount of the respective real claims in the proceeds of the lands described in the petition, to which the respective owners and claimants are entitled, to be the value of the fee simple estate in each parcel or tract of land as disclosed by the said map and the accompanying exhibit sheets to which they have laid claim or to which where no claim has been made, they may hereafter show that they are entitled, it being understood, however, that wherever it appears from said map and exhibit or otherwise that conflicting or overlapping claims, or separate claims to a less estate than the fee simple title refer to the same parcel or parcels or tract or tracts of land, our finding as to such conflicting or separate claims is limited to a finding that the total of all the real claims in the proceeds of the lands described in the petition to which such conflicting or separate claimants are entitled equals the value of the fee simple estate in the respective parcel or parcels or tract or tracts, shown by said map, and accompanying exhibit sheets, with respect to which as shown by said map read together with the attached exhibit sheets, we find that such conflicting or overlapping claims or separate claims to a less estate than the fee simple estate have heretofore been asserted.

Your Undersigned further report that in the course of the proceedings and in the performance of their duties both as Special Investigators and members of Appraisal Commissioners they made diligent inquiry as to the existence of any land within the area described in the petition, or parcels or tracts of land, or right, or title, or interest, or estate therein, within the boundary line set forth in the petition, and as to the existence of any claim or claims in or to the proceeds of any of the lands sought to be condemned, which are owned or as to which any real claims could be asserted in behalf of any infant, insane person, or person under other legal disability, or to which any person who has failed to appear and answer

or file the necessary pleadings to entitle him to be heard at the above mentioned hearings upon the value of the land or estate, or interest sought to be condemned is entitled; and of any property or properties owned by such persons which will be damaged by the taking of the land sought to be condemned and the use of the same for a public park or for public park purposes; and that in the attached exhibit sheets read together with the said map there is set forth such information as your Undersigned have been able to secure as to the location and value of the parcels or tracts of land within the area sought to be condemned, in which such persons own or are entitled to any right, title, or interest or by reference to which any claim of right, title, or estate, or interest has been set up, or as to which any real claim might be set up in behalf of such persons in the proceeds of the lands sought to be condemned; and that in all cases wherein your Undersigned have been informed or found that any infant, insane person, or person under other legal disability has or appears to have any such claim of right, title, estate or interest in or to the land sought to be condemned or in or to any parcel or tract contained thereon, or to incidental damages, a guardian ad litem has heretofore been appointed by this Court and such guardian ad litem, after accepting notice, has been given an opportunity to be heard and has been heard as to such claim, and as to the value of the parcel or parcels or tract or tracts of land with relation to which such claim has been or may be asserted.

Your Undersigned further report that they spent a great deal of time in the hearing of the evidence, and the arguments of counsel, and in viewing the various tracts included in the area described in the petition; and likewise spent much time in considering and exchanging view with each other as to the value of said lands and of said damages; the time so consumed aggregating at least 110 days.

In (two) separate envelopes or wrappers your Undersigned submit herewith the written or printed evidence submitted by the petitioner and the respective claimants in the course of the hearings and taken into the possession of the Undersigned, together with transcripts of the stenographic notes of so much of the oral testimony as was reduced to writing for the record, and separate maps of each of the tracts or parcels of diverse ownership as shown on the above mentioned map of the entire area sought to be condemned, which separate maps were submitted by the petitioner as a part of its evidence as to the nature, character, and elements of value to be taken into consideration in ascertaining the value of said tracts or parcels of diverse ownership within the area described in the petition, each of such envelopes and packages being suitably identified by the signature of the Secretary of the Board.

Your Undersigned further submit herewith in (two) separate envelopes or wrappers suitably identified by the signayure of the Secretary of your Board of Appraisal Commissioners, their "Work Sheets" setting forth their findings as to the nature, character, location and extent of each of the said tracts or parcels of land of diverse ownership shown on the above mentioned map, and of the improvements thereon, and of claims of right, title, estate, or interest therein filed with the record in the Clerk's Office, or found by the Undersigned where no such claims have been filed with the record in the Clerk's Office:- the data set forth in the said work sheets including the principal elements of value upon which your Undersigned have based their findings as to the fact or facts of value set out in this report read together with the said map and "exhibit Sheets" filed herewith.

EXCEPTIONS TO THE FOREGOING

No. 1. Since the date of the filing of the petition in these proceedings, the United States of America appears to have acquired title to the fee simple estate in a strip of land one hundred feet wide, running through a portion of the area described in the petition, upon which a road is now in course of construction by the Bureau of Public Roads of the U. S. Department of Agriculture, which said strip of land is not shown on said map, but runs through the tracts shown on the above mentioned map filed with this report numbered as follows:- No. 162, No.168, No. 199, No. 199-111, No. 167, No.164, No. 166, No.151-a.

Your Undersigned find the acreage and the value of the fee simple estate in the respective portions of said strip of land included in each of the above set out tracts of land (disregarding the improvements and road construction thereon) to be the acreage and amounts set out after the number on the said map designating the respective tracts as follows: Portion of said strip of land:- In tract No.162, Value \$15.00, Acreage six:- In Tract No. 168, Value \$15.00, Acreage six:- In Tract No. 199, Value \$34.50, Acreage eighteen:- In Tract No. 199-111, Value \$60.00, Acreage three:- In Tract No.167, Value \$4.40, Acreage one and one-half:- In Tract No. 164, Value \$60.00, Acreage two:- In Tract No. 166, Value \$225.00, Acreage three:- In Tract No. 151-a, Value \$11.25, Acreage four and one-half.

In ascertaining and determining the value of each of the above mentioned tracts, through which said strip of land runs, which value is set forth in Table II of the above mentioned Exhibit Sheets, your Undersigned fixed this value upon each of said tracts in its entirety, without taking into consideration the said road construction and improvements, and without deducting therefrom the value of the strip which appears to have been acquired by the United States of America during the course of these proceedings as above set forth. Your Undersigned, therefore, here find and report the value of the residue of each of the above enumerated and numbered tracts of land after excluding therefrom the portion of the said strip of land included therein, and to which the United States of America appears to have a claim of ownership, to be the value of the tract in its entirety as shown in Table II. of the Exhibit Sheets filed herewith, less the value of the fee simple estate in the portion of the said strip of land included therein as above set out

Subject to the further order of the Court, and at the request of the petitioner, your Undersigned have not sought to ascertain or determine the value of the entire fee simple estate in the above mentioned strip of land which appears to have been acquired by the United States, and on which large expenditures have been made and are being made in the construction of a road.

NEVERTHELESS, the petitioner having advised your Undersigned that it is its present purpose and intention, under authority of Section 22 of the Public Park Law, to acquire the Fee Simple Estate in the said strip of land, but subject to any easement of passage and right of way which has been or may hereafter be claimed or set up in behalf of the United States of America. your Undersigned find and report the value of the fee simple estate in the said strip of land, subject to such easement of passage and right of way, to be one dollar U. S. Currency.

Your Undersigned further report in this connection that under the terms of the various recorded deeds by virtue of which the above mentioned strip of land was conveyed to the Grantor from whom the United States of America appears to have acquired title thereto, it appears that depending on the amount of the award, the

petitioner will have a claim to an interest in the proceeds of the condemnation of each of the above enumerated tracts or that the owners of the fee simple estate in such tracts will have a claim against the Petitioner, as and when such award is made; but your Undersigned do not undertake to ascertain or determine the amount of the value of such claims which appear to be dependent in each case upon the amount finally awarded by this court in the event that the said tracts or any of them are condemned in these proceedings.

No. 2 The South East Public Service Corporation of Virginia a corporation organized and operating under the laws of the State of Virginia, filed a claim with the record in the Clerk's Office "in a telephone line within the area sought to be condemned" - - -"extending from the Page County line at Panorama to Sperryville, along the Lee Highway." Subject to the further order of the court, and at the request of the Petitioner, your Undersigned have not undertaken to ascertain or determine the value of the said claim or of the property rights included therein, because the petitioner has advised your Undersigned that it is not its present purpose to seek the condemnation of any of the property rights included therein to which the said Corporation may be entitled, and that under the authority of the provisions of Section 22 of the Public Park Act it is the present purpose of the Petitioner to seek inly the condemnation of the Fee Simple Estate of the lands described in the petition, subject to the easement and all rights to which the said Corporation or its successors in interest now are entitled or at the time of condemnation may be entitled to conserve, maintain, and conduct its said telephone line and telephone poles on and over the lands sought to be condemned.

The part of telephone line claimed by the South East Public Service Corporation within the area described in the petition runs for a distance of approximately two and three-quarter miles on or over the lands described in the petition and begins at a point on the Lee Highway at the boundary line of tract 262 as shown on the aforementioned map filed with this report, and runs along the said highway where said highway abuts on tracts 262, 164, 163, 162-a, 161, 208, 171, 126-a, 174, and crosses over or on tracts 153, 181, 155, and 200, as shown on said map. The Telephone lines claimed by the said Corporation are not shown on the aforementioned map filed with this report, nor is their claim shown on Table I of the above mentioned exhibit sheets.

N. 3. The Page Power Company which appears to be a corporation organized and operating under the laws of the State of Virginia, filed a claim with the record in the Clerk's Office in "a going and operating electric, transmission and distributing system," a part of the lines and equipment of which are located in or on the lands described in the petition, and damages to the "system that will be taken, occasioned and accrued" should "the lines and equipment in the Shenandoah National Park area be taken and condemned."

Subject to the further order of the Court and at the request of the Petitioner, your Undersigned have not undertaken to ascertain and determine the value of the said claim or of the property rights included therein, or the amount of incidental damages arising out of the proposed condemnation:- because the petitioner has advised your Undersigned that it is not its present purpose to seek the condemnation of any of the property rights included therein to which the said Page Power Company may be entitled, and that under authority of the provisions of Section 22 of the Public Park Act, it is the present purpose of the petitioner to seek only the con-

demnation of the fee simple estate in the lands described in the petition, subject to the easement and all rights to which the said Corporation, or its successors in interest now are entitled, or at the time of condemnation may be entitled, to conserve, maintain and conduct its said electric, transmission and distributing system including lines and poles on and over the lands sought to be conducted.

The part of the Electric transmission system claimed by the said Page Power Company within the lands described in the petition, begins at the boundary line of Tract 173 and crosses over or on tracts 173, 171, 161 162, 164, and 166, as shown on the said map filed with this report, a distance of approximately two and three-quarter miles. The lines claimed by the said Page Power Company are not shown on the aforementioned map filed with this report, nor is the claim shown on Table I of the above mentioned exhibit sheets.

No. 4 Your Undersigned find that the lands described in the following answers and claims of ownership filed with the record in the Clerk's Office, are located outside the area described in the petition:- the claimants having filed their answers or claims under the mistaken belief that the lands claimed by them lie within the boundary lines set forth in the petition:

Claim of H. F. Keyser to eighty acres of land located about nine miles from Washington, Virginia, in Hampton Magisterial District of Rappahannock County, adjoining the lands of Richard Partlow on the North; Lula W. Keyser on the South; Richard Partlow and Lula W. Keyser on the East, and Lula W. Keyser on the West; and acquired by purchase in 1918 by deed from Philip Rudacille and wife.

Claim of D. Lyle Miller to three acres of land located about five miles from Washington, Virginia, in Hampton Magisterial District of Rappahannock County, adjoining the lands of D. Lyle Miller on the North; B. B. Miller, Frank Beckwith, and C. W. Coates on the South; B. B. Miller and D. Lyle Miller on the East, and B. Butler and Hillary Mundy on the West, and acquired in 1893 by inheritance and purchase.

Subject to the further order of the Court, and at the request of the petitioner, your Undersigned after giving these claimants an opportunity to be heard as to the location and value of the lands described in their respective claims, have not undertaken to make definite findings as to the value thereof, and these claims, not being to lands within the area described in the petition, are not shown on Table one or two of the said exhibit sheets filed herewith.

Respectfully submitted this 17th day of May, 1932.

M. O. Price

Geo. H. Levi.

M. Lohr Capper.

VIRGINIA IN THE CIRCUIT COURT OF RAPPAHANNOCK COUNTY.

THE STATE COMMISSION ON CONSERVATION AND DEVELOPMENT
OF THE STATE OF VIRGINIA, PETITIONER

VS.

CLIFTON AYLER AND OTHERS, AND THIRTY SEVEN THOUSAND, FOUR HUNDRED
(37,400) ACRES MORE OR LESS OF LAND IN RAPPAHANNOCK COUNTY, VIRGINIA, DEFENDANTS.

"Exhibit Sheets" filed with the report of the Special Investigators and
Board of Appraisal Commissioners, dated May 17, 1932.

TABLE I

P. 2 to 106: Table setting forth, with relation to the map of the area described in the petition filed with the report, and with relation to each tract or parcel of land shown thereon: - the name of the claimant filed with the record in the Clerk's Office; and the names of persons, including infants, insane persons, or persons under other legal disability, and persons who have filed no claim in the Clerk's Office, who appear to have any right, title, estate or interest in the tracts opposite their names from such information as was furnished to or discovered by the Commissioners and Special Investigators in the course of the proceedings (where such persons are infants, insane persons, or persons under legal disability the fact is indicated in bracket after the name); and the right, title, estate or interest claimed where claims have been filed with the record in the Clerk's Office, or to which persons who have not filed such claims, or infants, insane persons, and other persons under legal disability appear to have a claim.

TABLE II

P. 107 to 114: Table setting forth, with relation to the map of the area described in the petition, filed with the report, the value of the fee simple estate in each tract or parcel of land of diverse ownership within the area described in the petition.

Table III

P. 115 to 116: Table setting forth, with relation to the map of the area described in the petition, filed with the report, the names of claimants of incidental damages, the amount allowed, and the specific tracts with reference to which such damages are allowed.

Table IV

P. 117 : Table setting forth particulars with reference to infants, insane persons, and persons under other legal disability, not represented by guardians ad litem, having claims for incidental damages arising out of the proposed condemnation.

Table V

P. 118 to 128: Table setting forth under the appropriate letter of the alphabet, the names of all owners and claimants set opposite the number of the tract or parcel as shown on the map filed with the report, with reference to which their claims of ownership appear to be set up.

Geo. H. Levi
Secretary, Board of Appraisal
Commissioners.

NO. OF TRACT	NAME OF CLAIMANT FILED WITH THE RECORD IN CLERK'S OFFICE.	NAME OF PERSONS INCLUDING INFANTS, INSANE PERSONS, OR PERSONS UNDER OTHER LEGAL DISABILITY, AND PERSONS WHO HAVE FILED NO CLAIM IN THE CLERK'S OFFICE, WHO APPEAR TO HAVE ANY RIGHT, TITLE, ESTATE OR INTEREST IN THE TRACT OPPOSITE THEIR NAMES FROM SUCH INFORMATION AS WAS FURNISHED TO OR DISCOVERED BY THE COMMISSIONERS AND SPECIAL INVESTIGATORS IN THE COURSE OF THE PROCEEDINGS, WHERE SUCH PERSONS ARE INFANTS, INSANE PERSONS OR PERSONS UNDER LEGAL DISABILITY THE FACT IS INDICATED IN BRACKET AFTER THE NAME	RIGHT, TITLE, ESTATE OR INTEREST, CLAIMED, WHERE CLAIMS HAVE BEEN FILED WITH THE RECORD IN THE CLERK'S OFFICE: OR TO WHICH PERSONS WHO HAVE NOT FILED SUCH CLAIMS, OR INFANTS, INSANE PERSONS AND OTHER PERSONS UNDER LEGAL DISABILITY APPEAR TO HAVE A CLAIM.
1		Lucy E. Barbee	Appears to have claim to fee simple estate. (This tract is contiguous to a larger tract

			claimed in Warren County by Lucy E. Barbee)
2	Luther North	- -	Fee simple estate
3	George H. Shryock & E.H.Stokes (Joint claim filed by E. H. Stokes)	- -	Fee simple estate
4	Lee Claigg	- -	Fee simple estate
5		Welton Beaty	Appears to have claim to fee simple estate.
6		Chester Gap Orchard Company	Appears to have claim to fee simple estate.
7		J. B. Pomeroy Estate	Appears to have claim to an interest in the proceeds of condem- nation of this tract.
		Devises or heirs at law of J. B. Pomeroy, deceased	Appear to have claim to undivided interest in fee simple estate.
8	Nish North	- -	Fee simple estate
9	H. E. Boyer	- -	Fee simple estate
10	Henry T. Compton	- -	Fee simple estate
11	J. K. Marlowe	- -	Fee simple estate
11-1-J	J. K. Marlowe	- -	Fee simple estate
		A. G. Bailey	Appears to have claim to fee simple estate
		(There appear to be conflicting claims to the ownership of this parcel of land resulting from a lap)	
12	Nish	- -	Fee simple estate
13	Nish North	- -	Fee simple estate
14	P. B. Eastham	- -	Fee simple estate
15	Mrs. L. K. Sothoron (Claim filed by W. H. Sothoron)	- -	Undivided interest in fee simple estate.
		H. B. Haddox Estate	Appears to have claim to an interest in the proceeds of condem- nation of this tract
		Devises or heirs at law of H. B. Haddox deceased	Appear to have claim to undivided interest in fee simple estate.

16	W.Alfred Dulin (Claim filed by J.E. Dulin, agent)	--	Undivided interest in fee simple estate.
	Gabe Dulin		Appears to have claim to undivided interest in fee simple estate.
	Children of Gabe Dulin		Appear to have claim to undivided interest in fee simple estate.
17	W.P.Slaughter and Mary D.Slaughter (Joint Claim)	--	Fee simple estate
18	M.R.Reid	--	Fee simple estate
19	Joseph Reid and J.P.Early		Appear to have joine claim to fee simple estate.
20	Julia M. Settle	--	Fee simple estate
20-a	Julia M. Settle	--	Fee simple estate
21	Harry R. Kern and James E. Robinson (Joint claim)	--	Fee simple estate
22	G. W. Bowling	--	Fee simple estate
23	Edith G. Harper	--	Fee simple estate
	Edley M. Clark	--	Contractual right to cut and remove timber.
-24	G. Tyler Miller and Mrs. John J. Miller (Joint claim filed by G. Tyler Miller)	--	Fee simple estate
25		R. A. Jones	Appears to have claim to fee simple estate
26	W. T. Riley	--	Fee simple estate
27	James H. Smoot	--	Fee simple estate
28	W. C. Gentry	--	Fee simple estate
29		W. L. Turner	Appears to have claim to fee simple estate.
30	Robert Presgraves	--	Fee simple estate, sub- ject to lien in favor of W. T. Riley in whom title rests.
		W. T. Riley	Appears to have claim under vendor's lien
31		Rappahannock County School Board	Appears to have claim to fee simple estate.

31-a		Rappahannock County School Board	Appears to have claims to fee simple estate
31-b		Rappahannock County	Appears to have claim to fee simple estate.
32	M. R. Bradford	--	Fee simple estate
33	Shirley Carter	--	Fee simple estate
33-I	Shirley Carter	--	Fee simple estate
	Estate of F. D. Wood, deceased (Claim filed by John A Keyser)	--	Fee simple estate
		F. D. Wood Estate	Appears to have claim to an interest in the proceeds of condemnation of this tract.
		Devises or heirs at law of F. D. Wood, deceased	Appear to have claim to undivided interest in fee simple estate.
34	Johnson & Wimsatt Inc. (Claim filed by H. M. Grim, Treasurer)	--	Fee simple estate
35	Eugenia P. Dearing & Eva Galloway (Claim filed by C. G. Reid, Agent)	--	Fee simple estate
		A. W. Dearing Estate	Appears to have claim to an interest in the proceeds of condemnation of this tract.
		Devises or heirs at law of A. W. Dearing, deceased	Appear to have claim to undivided interest in fee simple estate.
36	George Henry Foster and William Franklin Foster. (Joint claim filed by George H. Foster)	--	Undivided interest in fee simple estate.
		Eliza J. Foster	Appears to have claim to life estate.
		John Jack Foster Estate	Appears to have claim to an interest in the proceeds of condemnation of this tract
		Devises or heirs at law of John Jack Foster, deceased	Appear to have claim to undivided interest in fee simple estate.
37	J. Walton Wood	--	Fee simple estate
38		J. R. Moore	Appears to have claim to fee simple estate.
39		Barnett Green	Appears to have claim to fee simple estate.

40	Charles & Warner Miller (Joint claim filed by Warner Miller)	--	Fee simple estate
41	Irene B. Putney	--	Fee simple estate
42	Emmie, Lucy, Mira and Ora Deatherage (Joint claim filed by Ora Deatherage)	--	Fee simple estate
42-a	Emmie, Lucy, Mira and Ora Deatherage (Joint claim filed by Ora Deatherage)	--	Fee simple estate
42-b	Emmie, Lucy, Mira and Ora Deatherage (Joint claim filed by Ora Deatherage)	--	Fee simple estate
43	Edward Foster	--	Fee simple estate
44	Estate of F. D. Wood, deceased (Claim filed by John A. Keyser)		
	F. D. Wood Estate		Appears to have claim to an interest in the proceeds of condem- nation of this tract.
	Devises or heirs at law of F.D.Wood, deceased		Appear to have claim to undivided interest in fee simple estate.
45	Thomas Young		Appears to have claim to fee simple estate.
46	W. M. Stuart	--	Fee simple estate
47	Burrell Woodward	--	Fee simple estate
48	C. B. Miller	--	Fee simple estate
49	B. F. Miller (Claim filed by John Keyser, Agent)	--	Fee simple estate
50	Ernest Smoot	--	Fee simple estate
51	Clifton Aylor	--	Fee simple estate
52	Virginia Smith		Appears to have claim to fee simple estate
52-I	Virginia Smith (There appear to be conflicting claims to the ownership of this tract of land result- ing from a lap.)		Appears to have claim to fee simple estate
	R. E. Manuel	--	Fee simple estate

53	John A. Keyser	--	Fee simple estate
53-a	John A. Keyser	--	Fee simple estate
54	W. A. Miller, Agent for W. A. Miller et als, for himself and as agent for - B. F. Miller Henry T. Miller Julia M. Settle G. T. Miller M. M. Booth C. B. Miller E. T. Miller	--	Fee simple estate
	W. A. Miller	--	Undivided interest in fee simple estate
	Alfred B. Iles	--	Contractual right to mine and remove mineral and such timber as may be necessary for mining operations.
	William Grannis	--	Contractual right to cut and remove timber.
	J. J. Miller Estate		Appears to have claim to an interest in the proceeds of condem- nation of this tract.
	Devises or heirs at law of J. J. Miller, deceased		Appears to have claim to undivided interest in fee simple estate.
54-I	W. A. Miller, Agent for W. M. Miller et als, for himself and as agent for - B. F. Miller, Henry T. Miller, Julia M. Settle, G. T. Miller M. M. Booth C. B. Miller E. T. Miller	--	Fee simple estate
	W. A. Miller	--	Undivided interest in fee simple estate
	Alfred B. Iles	--	Contractual right to mine and remove mineral and such timber as may be necessary for mining operations.
	William Grannis	--	Contractual right to cut and remove timber.
	J. J. Miller Estate		Appears to have claim to an interest in the proceeds of condem- nation of this tract.
	Devises or heirs at law of J. J. Miller, deceased		Appear to have claim to undivided interest in fee simple estate.
	Mary Ann Roy Estate		Appears to have claim to an interest in the proceeds of condem- nation of this tract
	Devises or heirs at law of Mary Ann Roy, deceased		Appear to have claim to undivided interest in fee simple estate.

54-II	W. A. Miller, Agent for W. A. Miller et als, for himself and as agent for -- B. F. Miller Henry T. Miller Julia M. Settle G. T. Miller M. M. Booth C. B. Miller E. T. Miller	--	Fee simple estate
	R. E. Manuel	--	Fee simple estate
55		A. G. Bailey	Appears to have claim to fee simple estate
56	B. F. Miller C. B. Miller (Joint claim filed by W. A. Miller, Agent)	--	Fee simple estate
57	H. M. DeJarnette and E. H. DeJarnett, Jr. (Joint Claim)	--	Fee simple estate
58	There is no tract shown on the map under this number. The land originally constituting tract #58 having been assigned another number or numbers on map as finally completed.		
58-I	James Bailey (deceased) Claim filed by Ambrose B. Bailey for himself and Waverly Bailey, Samuel Bailey, James Bailey Luther Bailey, Mary Baker (deceased) George Bailey (deceased) Richard Bailey Lena Jenkins	--	Fee simple estate
	Ambrose Bailey	--	Undivided interest in fee simple estate.
	James Bailey Estate		Appears to have claim to an interest in the proceeds of condem- nation of this tract
	Devises or heirs at law of James Bailey, deceased		Appear to have claim to undivided interest in fee simple estate.
	Mary Baker Estate		Appears to have claim to an interest in the proceeds of condem- nation of this tract.
	Devises or heirs at law of Mary Baker, deceased		Appear to have claim to undivided interest in fee simple estate
	George Bailey Estate		Appears to have claim to an interest in the proceeds of condem- nation of this tract.
	Devises or heirs at law of George Bailey, deceased		Appear to have claim to undivided interest in fee simple estate.
	Clarendon Smith and Walter W. Hoffman,		Appear to have claim to fee simple estate.

attorneys in fact for the heirs of William C. Overall, and for Mary A. Hooff, Marguerite Burns - Estate, William O. Keys - Estate, Hallie O. Kirkesey, Mary Selina Orme, Julia J. Loving, Milton B. Hopper, Robert S. Hopper - Estate, Ann Selina Smith, Harriett Overall - Estate.

(this tract is contiguous to a larger tract claimed in Page County by Clarendon Smith and Walter W. Hoffman, attorneys in fact for the heirs of William C. Overall.

Marguerite Burns - Estate
Appears to have claim to an interest in the proceeds of condemnation of this tract.

Devises or heirs at law of Marguerite Burns, deceased
Appear to have claim to undivided interest in fee simple estate.

William O. Keys Estate
Appears to have claim to an interest in the proceeds of condemnation of this tract.

Devises or heirs at law of William O. Keys, deceased
Appear to have claim to undivided interest in fee simple estate

Robert S. Hopper, Estate
Appears to have claim to an interest in the proceeds of condemnation of this tract.

Devises or heirs at law of Robert S. Hopper, deceased
Appear to have claim to undivided interest in fee simple estate.

Harriett Overall Estate
Appears to have claim in an interest in the proceeds of condemnation of this tract.

Devises or heirs at law of Harriett Overall, deceased
Appear to have claim to undivided interest in fee simple estate.

E. Hilton Jackson
Appears to have contractual right to an interest in the proceeds from condemnation of this tract as and when made.

William C. Overall Estate
Appears to have claim to an interest in the proceeds of condemnation of this tract.

Devises or heirs at law of William C. Overall, deceased
Appear to have claim to undivided interest in fee simple estate.

(There appear to be conflicting claims to the ownership of this tract of land resulting from a lap)

58-II James Bailey (deceased)
Claim filed by Ambrose B. Bailey, for himself and Waverley Bailey, Samuel Bailey, James Bailey, Luther Bailey,

--

Fee simple estate

Mary Baker (deceased)
George Bailey (deceased)
Richard Bailey,
Lena Jenkins.

	James Bailey Estate	Appears to have claim to an interest in the proceeds of condemnation of this tract.
	Devises or heirs at law of James Bailey, deceased	Appear to have claim to undivided interest in fee simple estate.
	Mary Baker Estate	Appears to have claim to an interest in the proceeds of condemnation of this tract
	Devises of Mary Baker, deceased	Appear to have claim to undivided interest in fee simple estate.
	George Bailey Estate	Appears to have claim to an interest in the proceeds of condemnation of this tract.
	Devises or heirs at law of George Bailey, deceased	Appear to have claim to undivided interest in fee simple estate.
	Mary Ann Roy Estate	Appear to have claim to an interest in the proceeds of condemnation of this tract.
	Devises or heirs at law of Mary Ann Roy, deceased	Appear to have claim to undivided interest in fee simple estate.
59	J. T. Kelly --	Fee simple estate
59-a	J. T. Kelly --	Fee simple estate
59-I	J. T. Kelly --	Fee simple estate
	Julia C. Overall Estate	Appears to have claim to an interest in the proceeds of condemnation of this tract.
	Devises or heirs at law of Julia C. Overall, deceased	Appear to have claim to undivided interest in fee simple estate.
59-II	J. T. Kelly --	Fee simple estate
	Clarendon Smith and Walter W. Hoffman, attorneys in fact for the heirs of William C. Overall, and for Mary A. Hooff, Marguerite Burns - Estate, William O. Keys - Estate, Hallie O. Kirksey, Mary Selina Orme, Julia J. Loving, Milton B. Hopper, Robert S. Hopper - Estate, Ann Selina Smith, Harriett Overall - Estate.	Appear to have claim to fee simple estate. (This tract is contiguous to a larger tract claimed in Page County by Clarendon Smith and Walter W. Hoffman, attorneys in fact for the heirs of William C. Overall.

Marguerite Burns-Estate
Appears to have claim to an interest in the proceeds of condemnation of this tract.

Devises or heirs at law of Marguerite Burns, deceased
Appear to have claim to undivided interest in fee simple estate.

William O. Keys Estate
Appears to have claim to an interest in the proceeds of condemnation of this tract.

Devises or heirs at law of William O. Keys, deceased
Appear to have claim to undivided interest in fee simple estate.

Robert S. Hopper Estate
Appears to have claim to an interest in the proceeds of condemnation of this tract.

Devises or heirs at law of Robert S. Hopper, deceased
Appear to have claim to undivided interest in fee simple estate

Hartlett Overall Estate
Appears to have claim to an interest in the proceeds of condemnation of this tract.

Devises or heirs at law of Harriett Overall, deceased.
Appear to have claim to undivided interest in fee simple estate

E. Hilton Jackson
Appears to have contractual right to an interest in the proceeds from condemnation of this tract as and when made.

William C. Overall Estate
Appears to have claim to an interest in the proceeds of condemnation of this estate.

Devises or heirs at law of William C. Overall, deceased
Appear to have claim to undivided interest in fee simple estate.

(There appear to be conflicting claims to the ownership of this tract of land resulting from a lap.)

59-III- J. T. Kelly -- Fee simple estate

Mary Ann Roy Estate
Appears to have claim to an interest in the proceeds of condemnation of this tract.

Devises or heirs at law of Mary Ann Roy, deceased
Appear to have claim to undivided interest in fee simple estate.

59-IV J. T. Kelly -- Fee simple estate

W. A. Miller, Agent
for W. A. Miller et als,
for himself and as agent
for--
B. F. Miller
Henry T. Miller
Julia M. Settle
G. T. Miller
M.M. Booth
C. B. Miller
E. T. Miller
-- Fee simple estate

	W. A. Miller	--	Undivided interest in fee simple estate
	Alfred B. Iles	--	Contractual right to mine and remove mineral and such timber as may be necessary for mining operations.
	William Grannis	--	Contractual right to cut and remove timber.
	J. J. Miller Estate		Appears to have claim to an interest in the proceeds of condemnation of this tract.
	Devises or heirs at law of J, J, Miller, estate		Appear to have claim to undivided interest in fee simple estate.
	Mary Ann Roy Estate		Appears to have claim to an interest in the proceeds of condemnation of this tract.
	Devises or heirs at law of Mary Ann Roy, deceased		Appear to have claim to undivided interest in fee simple estate.
	(There appear to be conflicting claims to the ownership of this parcel of land resulting from a lap.)		
59-V	J. T. Kelly	--	Fee simple estate
	Julia C. Overall		Appears to have claim to an interest in the proceeds of condemnation of this tract
	Julia C. Overall deceased		Appear to have claim to undivided interest in fee simple estate.
	Devises or heirs at law of Julia C. Overall, deceased		Fee simple estate
60	E. L. Gore (Claim filed by E.W. Gore, Agent)	--	Fee simple estate
61	E. M. Partlow	--	Fee simple estate
62	J. H. & E. H. Coppage (Joint claim)	--	Fee simple estate
63	Richard H. & Lucy Partlow (Claim filed by Richard H. Partlow)	--	Fee simple estate
64	Ambrose B. Bailey	--	Fee simple estate
65	Lula W. Keyser (Claim filed by H. F. Keyser)	--	Fee simple estate
	E. W. Chelf- Guardian ad litem for Lula W. Keyser	--	Fee simple estate
	Lula W. Keyser (Insane)		Appears to have claim to fee simple estate.

Mrs. Alfred Jenkins
(Claim filed by
Walter Jenkins, Agent)

--

Life estate

Nellie Jenkins	Appears to have claim to undivided interest in fee simple estate.
Delia Jenkins	" " " "
Tishia Jenkins	" " " "
Mrs. Dick Racer	" " " "
Alfred M. Jenkins Estate	Appears to have claim to an interest in the proceeds of condemnation of this tract
Devises or heirs at law of Alfred M. Jenkins	Appear to have claim to undivided interest in fee simple estate
Susan Jenkins Estate	Appears to have claim to an interest in the proceeds of condemnation of this tract.
Devises or heirs at law of Susan Jenkins deceased	Appear to have claim to undivided interest in fee simple estate.
William Jenkins Estate	Appears to have claim to an interest in the proceeds of condemnation of this tract.
Devises or heirs at law of William Jenkins, deceased	Appear to have claim to undivided interest in fee simple estate.
Mrs. Charles Burke	Appears to have claim to undivided interest in fee simple estate.
Ira Jenkins	" " " "
Georgia Jenkins Varner	" " " "
Gideon Jenkins Estate	Appears to have claim to an interest in the proceeds of condemnation of this tract.
Devises or heirs at law of Gideon Jenkins, deceased	Appear to have claim to undivided interest in fee simple estate.
Roosevelt Jenkins	Appears to have claim to undivided interest in fee simple estate.
Gladys Jenkins	" " " "
Golden Jenkins	" " " "

Golden Jenkins

--

Fee simple estate

Miles J. Dwyer Heirs,
by R. M. Dwyer

--

Fee simple estate

Miles J. Dwyer Estate	Appears to have claim to an interest in the proceeds of condemnation of this tract.
-----------------------	---

68-I

Miles J. Dwyer Heirs
(Claim filed by R.M.
Dwyer)

Devises or heirs at law of Miles J. Dwyer, deceased	Appear to have claim to undivided interest in fee simple estate.
Lucy N. Dwyer	Appears to have claim to undivided interest in fee simple estate
Dora Alice Dwyer	" " " "
Thomas B. Dwyer	" " " "
R. M. Dwyer	" " " "
--	Fee simple estate
Miles J. Dwyer Estate	Appears to have claim to an interest in the proceeds of condemnation of this tract
Devises or heirs at law of Miles J. Dwyer, deceased	Appear to have claim to undivided interest in fee simple estate.
Lucy N. Dwyer	Appears to have claim to undivided interest in fee simple estate.
Dora Alice Dwyer	" " " "
Thomas B. Dwyer	" " " "
R. M. Dwyer	" " " "
Clarendon Smith and Walter W. Hoffman, attorneys in fact for the heirs of William C. Overall, and for Mary A. Hooff, Marguerite Burns-Estate William O. Keys-Estate Hallie O. Kirksey, Mary Selina Orme, Julia J. Loving, Milton B. Hopper, Robert S. Hopper-Estate, Ann Selina Smith, Harriett Overall-Estate	Appear to have claim to fee simple estate. (This tract is contiguous to a larger tract claimed in Page County by Clarendon Smith and Walter W. Hoffman, attorneys in fact for the heirs of William C. Overall.
Marguerite Burns-Estate	Appears to have claim to an interest in the proceeds of condemnation of this tract.
Devises or heirs at law of Marguerite Burns, deceased	Appear to have claim to undivided interest in fee simple estate.
William O. Keys Estate	Appears to have claim to an interest in the proceeds of condemnation of this tract
Devises or heirs at law of William O. Keys, deceased	Appear to have claim to undivided interest in fee simple estate.
Robert S. Hopper Estate	Appears to have claim to an interest in the proceeds of condemnation of this tract

	Devises or heirs at law of Robert S. Hopper, deceased		Appear to have claim to undivided interest in fee simple estate.
	Harriett Overall Estate		Appears to have claim to an interest in the proceeds of condemnation of this tract.
	Devises or heirs at law of Harriett Overall, deceased		Appear to have claim to undivided interest in fee simple estate.
	E. Hilton Jackson		Appears to have contractual right to an interest in the proceeds from condemnation of this tract as and when made.
	William C. Overall Estate		Appears to have claim to an interest in the proceeds of condemnation of this tract.
	Devises or heirs at law of William C. Overall, deceased		Appear to have claim to undivided interest in fee simple estate.
	(There appear to be conflicting claims to the ownership of this tract of land resulting from a lap.)		
69	J. B. Bolen	--	Fee simple estate
	R. L. Cooper Estate (Claim filed by John H. Downing, Attorney)	--	Contractual right to cut and remove timber.
	R. L. Cooper Estate		Appears to have claim to an interest in the proceeds of condemnation of this tract.
	Devises or heirs at law of R.L.Cooper, deceased		Appear to have claim to undivided interest in fee simple estate.
	D. D. Miller (There appear to be conflicting claims to the ownership of the timber on this tract of land		Appears to have contractual right to cut and remove timber.
70	There is no tract shown on the map under this number. The land originally constituting tract #70 having been assigned another number or numbers on map as finally completed.		
70-I	E. G. Brumback	--	Fee simple estate
	Julia C. Overall Estate		Appears to have claim to an interest in the proceeds of condemnation of this tract
	Devises or heirs at law of Julia C. Overall, deceased		Appear to have claim to undivided interest in fee simple estate.
71	There is no tract shown on the map under this number. The land originally constituting tract #71 having been assigned another number or numbers on map as finally completed.		
71-I	Heirs of J. B. Brumback	--	Fee simple estate

(Claim filed by J. F. Brumback, Executor)

E. G. Brumback	--	Undivided interest in fee simple estate.
J. F. Brumback	--	" " " "
Mrs. Madge Brumback	--	" " " "
Mrs. W. T. Oliver	--	" " " "
Mrs. W. J. Houser	--	" " " "
Mrs. Gertrude Baggaly	--	" " " "

J. B. Brumback Estate
Appears to have claim to an interest in the proceeds of condemnation of this tract

Devises or heirs at law of J. B. Brumback, deceased
Appear to have claim to undivided interest in fee simple estate.

Julia C. Overall Estate
Appears to have claim to an interest in the proceeds of condemnation of this tract.

Devises or heirs at law of Julia C. Overall, deceased
Appear to have claim to undivided interest in fee simple estate.

(There appear to be conflicting claims to the ownership of this parcel of land resulting from a lap)

72

Joseph Clatterbuck
Appears to have claim to fee simple estate.

72-1

Joseph Clatterbuck
Appears to have claim to fee simple estate.

Clarendon Smith and Walter W. Hoffman, attorneys in fact for the heirs of William C. Overall, and for Mary A. Hooff, Marguerite Burns, - Estate
William O. Keys - Estate
Hallie O. Kirksey
Mary Selina Orme
Julia J. Loving
Milton B. Hopper
Robert S. Hopper - Estate
Ann Selina Smith
Harriett Overall - Estate

Appear to have claim to fee simple estate. (This tract is contiguous to a larger tract claimed in Page County by Clarendon Smith and Walter W. Hoffman, attorneys in fact for the heirs of William C. Overall

Marguerite Burns - Estate
Appears to have claim to an interest in the proceeds of condemnation of this tract.

Devises or heirs at law of Marguerite Burns, deceased
Appear to have claim to undivided interest in fee simple estate.

William O. Keys Estate
Appears to have claim to an interest in the proceeds of condemnation of this tract.

		Devises or heirs at law of William O. Keys, deceased	Appear to have claim to undivided interest in fee simple estate
		Robert S. Hopper-Estate	Appears to have claim to an interest in the proceeds of condemnation of this tract.
		Devises or heirs at law of Robert S. Hopper, deceased	Appear to have claim to undivided interest in fee simple estate.
		Harriett Overall Estate	Appears to have claim to an interest in the proceeds of condemnation of this tract.
		Devises or heirs at law of Harriett Overall, deceased	Appear to have claim to undivided interest in fee simple estate.
		E. Hilton Jackson	Appears to have contractual right to an interest in the proceeds from condemnation of this tract as and when made.
		William C. Overall Estate	Appears to have claim to an interest in the proceeds of condemnation of this tract.
		Devises or heirs at law of William C. Overall, deceased	Appear to have claim to undivided interest in fee simple estate.
		(There appear to be conflicting claims to the ownership of this tract of land resulting from a lap.)	
72-II		Joseph Clatterbuck	Appears to have claim to a fee simple estate.
		Mary Ann Roy Estate	Appears to have claim to an interest in the proceeds of condemnation of this tract.
		Devises or heirs at law of Mary Ann Roy, deceased	Appear to have claim to undivided interest in fee simple estate.
73	T. B. Dwyer	--	Fee simple estate
73-a	T. B. Dwyer	--	Fee simple estate
73-b	T. B. Dwyer	--	Fee simple estate
74		John B. Gore	Appears to have claim to fee simple estate.
75	S. A. Beahm	--	Fee simple estate
75-a	S. A. Beahm	--	Fee simple estate
76	James O. Jones and John A. Jones (Joint claim)	--	Fee simple estate
77		H. R. Miller Estate	Appears to have claim to an interest in the proceeds of condemnation of this tract.

		Devises or heirs at law of H. R. Miller, deceased	Appear to have claim to undivided interest in fee simple estate.
		New York Life Insurance Company	Appears to have claim to fee simple estate. (This tract is contiguous to a larger tract claimed in Warren County by H. R. Miller)
78	R. M. Dwyer	--	Fee simple estate
78-a	R. M. Dwyer	-- H.H.Baker	Fee simple estate Appears to have claim to fee simple estate
78-b	R. M. Dwyer	-- H. H. Baker	Fee simple estate Appears to have claim to fee simple estate.
79	John R. Fincham	--	Fee simple estate
79-a	John R. Fincham	--	Fee simple estate
80	Della B. Jenkins	--	Fee simple estate
81	Clarence Pullen	--	Fee simple estate
82	James P. Atkins	--	Fee simple estate
83	Alpheus S. Baker Heirs (Claim filed by George D. Baker for himself and Charles W. Baker Jacob A. Baker Ed E Baker Mrs. Tom Cornwell Mrs. Silas Fincham Nellie Baker	--	Fee simple estate
	George D. Baker	--	Undivided interest in fee simple estate.
		Alpheus S. Baker Estate	Appears to have claim to an interest in the proceeds of condemnation of this tract
		Devises or heirs at law of Alpheus S. Baker, deceased	Appear to have claim to undivided interest in fee simple estate.
84	Oscar E. Baldwin	--	Fee simple estate
85	Joshua M. Burke	--	Undivided interest in fee simple estate.
		Ada Burke	Appears to have claim to undivided interest in fee simple estate.
86		Otis Burke Estate	Appears to have claim to an interest in the proceeds of condemnation of this tract.
		Devises or heirs at law of Otis Burke, deceased	Appear to have claim to undivided interest in fee simple estate.
87	Frank Compton	--	Fee simple estate
88	Romie V. Pullen	--	Fee simple estate
89	Hillary Mundy	--	Fee simple estate

90		Beverly Butler	Appears to have claim to fee simple estate.
91		Frank Beckwith	Appears to have claim to fee simple estate.
92	Mrs Della B. Jenkins	--	Fee simple estate
93	Maurice Clark	--	Fee simple estate
94	Nellie Coates	--	Fee simple estate
95	Lawrence E. Johnson	--	Fee simple estate
96		Mrs. Olive Compton	Appears to have claim to fee simple estate
97		John Carter	Appears to have claim to fee simple estate.
98	T. E. Harrell	--	Fee simple estate
99	Mrs. Savilla Harrell (Claim filed by T. E. Harrell, Agent)	--	Fee simple estate
		John Harrell Estate	Appears to have claim to an interest in the proceeds of condemnation of this tract.
		Devises or heirs at law of John Harrell, deceased	Appear to have claim to undivided interest in fee simple estate.
100	Henry L. Johnson	--	Fee simple estate
101	Ambrose B. Bailey	--	Fee simple estate
101-a	Ambrose B. Bailey	--	Fee simple estate
101-b	Ambrose B. Bailey	--	Fee simple estate
102	Charles H. Bowen	--	Fee simple estate
103	James A. Estes	--	Fee simple estate
103-a	James A. Estes	--	Fee simple estate
103-I	James A. Estes	--	Fee simple estate
		Julia C. Overall Estate	Appears to have claim to an interest in the proceeds of condemnation of this tract

Devises or heirs at law of Julia C. Overall, deceased Appear to have claim to undivided interest in fee simple estate.

(There appear to be conflicting claims to the ownership of this parcel of land resulting from a lap.)

104 W. M. Varner -- Fee simple estate
 J. C. Varner
 A. J. Varner
 C. N. Sptiler
 (Joint claim filed
 by W. M. Varner, Agent)

W. M. Varner -- Undivided interest in fee simple estate.

104-I W. M. Varner -- Fee simple estate
 J. C. Varner
 J. A. Varner
 C. N. Spitler
 (Joint claim filed
 by W. M. Varner, Agent)

W. M. Varner -- undivided interest in fee simple estate.

Walter W. Hoffman, attorney in fact for the heirs of Ann P. Jolliffe, deceased and for Mary A. Hooff Marguerite Burns Estate William O. Keys Estate Hallie O. Kirksey, Mary Selina Orme, Julia J. Loving, Milton B. Hopper, Robert S. Hopper, Estate, Ann Selina Smith, Harriett Overall Estate. Appear to have claim to fee simple estate. (This tract is contiguous to a larger tract claimed in Page County by Walter W. Hoffman, attorney in fact for the heirs of Ann P. Jolloffe, deceased.

Albert P. McKusick Appears to have claim to undivided interest in fee simple estate.

Marguerite Burns Estate Appears to have claim to an interest in the proceeds of condemnation of this tract.

Devises or heirs at law of Marguerite Burns, deceased Appear to have claim to undivided interest in fee simple estate.

William O. Keys Estate Appears to have claim to an interest in the proceeds of condemnation of this tract.

Devises or heirs at law of William O. Keys, deceased Appear to have claim to undivided interest in fee simple estate.

Robert S. Hopper Estate Appears to have claim to an interest in the

			proceeds of condem- nation of this tract.
	Devises or heirs at law of Robert S. Hopper, deceased		Appear to have claim to undivided interest in fee simple estate.
	E. Hilton Jackson		Appears to have con- tractual right to an interest in the pro- ceeds from condem- nation of this tract as and when made.
	Harriett Overall Estate		Appears to have claim to an interest in the proceeds of condem- nation of this tract.
	Devises or heirs at law of Harriett Over- all, deceased		Appear to have claim to undivided interest in fee simple estate.
	Ann P. Jolliffe, Estate		Appears to have claim to an interest in the proceeds of condem- nation of this tract.
	Devises or heirs at law of Ann P. Jolliffe, deceased		Appear to have claim to undivided interest in fee simple estate.
	(There appear to be conflicting claims to the ownership of this tract of land result- ing from a lap)		
104-II	W. M. Varner J. C. Varner J. A. Varner C. N. Spitler (Joint claim filed by W. M. Varner, Agent)	--	Fee simple estate
	W. M. Varner	--	Undivided interest in fee simple estate.
	Julia C. Overall Estate		Appears to have claim to an interest in the proceeds of condem- nation of this tract
	Devises or heirs at law of Julia C. Over- all, deceased		Appear to have claim to undivided interest in fee simple estate
	(There appear to be conflicting claims to the ownership of this tract resulting from		
105	Church of the Brethren		Appears to have claim to fee simple estate.
106	There is no tract shown on the map under this number. The land originally constituting tract 106 having been assigned another number or numbers on map as finally completed.		
106-I	J. W. Kendall Estate (Claim filed by D. H. Kendall)	--	Fee simple estate

Devises or heirs at law of J. W. Kendall, deceased

Appear to have claim to undivided interest in fee simple estate.

Walter W. Hoffman, Attorney in fact for the heirs of Ann P. Jolliffe, deceased and for--

Appear to have claim to fee simple estate. (This tract is contiguous to a larger tract claimed in Page County by Walter W. Hoffman, attorney in fact for the heirs of Ann P. Jolliffe, deceased.

Mary A. Hooff
Marguerite Burns Estate
William O. Keys-Estate

Hallie O. Kirksey
Mary Selian Orme
Julia J. Loving
Milton B. Hopper-
Robert S. Hopper-
Estate
Ann Selina Smith
Harriett Overall-
Estate

Albert P. McKusick

Appears to have claim to undivided interest in fee simple estate.

Marguerite Burns Estate

Appears to have claim to an interest in the proceeds of condemnation of this tract.

Devises or heirs at law of Marguerite Burns, deceased

Appear to have claim to undivided interest in fee simple estate.

William O. Keys Estate

Appears to have claim to an interest in the proceeds of condemnation of this tract .

Devises or heirs at law of William O. Keys, deceased

Appear to have claim to undivided interest in fee simple estate

Robert S. Hopper Estate

Appears to have claim to an interest in the proceeds of condemnation of this tract.

Devises or heirs at law of Robert S. Hopper, deceased

Appear to have claim to undivided interest in fee simple estate.

E. Hilton Jackson

Appears to have contractual right to an interest in the proceeds from condemnation of this tract as and when made.

Harriette Overall Estate

Appears to have claim to an interest in the proceeds of condemnation of this tract.

Devises or heirs at law of Harriett Overall, deceased

Appear to have claim to undivided interest in fee simple estate.

Ann P. Jolliffe Estate

Appears to have claim to an interest in the proceeds of condemnation of this tract.

Devises or heirs at law of Ann P. Jolliffe, deceased

Appear to have claim to undivided interest in fee simple estate.

(There appear to be conflicting claims to the ownership of this tract of land resulting from a lap.)

106-II J. W. Kendall Estate
(Claim filed by D. H.
Kendall)

--

Fee simple estate

J.W.Kendall
Estate

Appears to have claim
to an interest in the
proceeds of condem-
nation of this tract

Devises or heirs at
law of J.W.Kendall,
deceased

Appear to have claim
to undivided interest
in fee simple estate.

Julia C. Overall
Estate

Appears to have claim
to an interest in the
proceeds of condem-
nation of this tract.

Devises or heirs at
law of Julia C. Over-
all, deceased

Appear to have claim
to undivided interest
in fee simple estate.

(There appear to be
conflicting claims to
the ownership of this
tract of land result-
ing from a lap)

107 There is no tract shown on the map under this number. The land
originally constituting tract #107 having been assigned another
number or numbers on map as finally completed

107-I

David Kendall

Appears to have claim
to fee simple estate.

Walter W. Hoffman,
attorney in fact for
the heirs of Ann P.
Jolliffe, deceased
and for --

Mary A. Hooff
Marguerite Burns-
Estate

William O. Keys -
Estate

Hallie O. Kirksey
Mary Selina Orme

Julia J. Loving

Milton B. Hopper

Robert S. Hopper -
Estate

Ann Selina Smith
Harriett Overall-
Estate

Appear to have claim
to fee simple estate.
(This tract is contig-
uous to a larger tract
claimed in Page County
by Walter W. Hoffman,
attorney in fact for
the heirs of Ann P.
Jolliffe, deceased)

Albert P. McKusick

Appears to have claim
to undivided interest
in fee simple estate.

Marguerite Burns
Estate

Appears to have claim
to an interest in the
proceeds of condem-
nation of this tract.

Devises or heirs at
law of Marguerite
Burns, deceased

Appear to have claim
to undivided interest
in fee simple estate.

William O. Keys,
Estate

Appears to have claim
to an interest in the
proceeds of condem-
nation of this tract.

Devises or heirs at
law of William O.
Keys, deceased

Appear to have claim
to undivided interest
in fee simple estate.

Robert S. Hopper
Estate

Appears to have claim
to an interest in the
proceeds of condem-
nation of this tract.

Devises or heirs at
law of Robert S. Hop-
per, deceased

Appear to have claim
to undivided interest
in fee simple estate.

E. Hilton Jackson Appears to have contractual right to an interest in the proceeds from condemnation of this tract as and when made.

Harriett Overall

Harriett Overall Estate Appears to have claim to an interest in the proceeds of condemnation of this tract.

Devises or heirs at law of Harriett Overall, deceased Appear to have claim to undivided interest in fee simple estate.

Ann P. Jolliffe Estate Appears to have claim to an interest in the proceeds of condemnation of this tract.

Devises or heirs at law of Ann P. Jolliffe, deceased Appear to have claim to undivided interest in fee simple estate.

(There appear to be conflicting claims to the ownership of this tract of land resulting from a lap.)

107-II

David Kendall Appears to have claim to fee simple estate

Julia C. Overall Estate Appears to have claim to an interest in the proceeds of condemnation of this tract.

Devises or heirs at law of Julia C. Overall, deceased Appear to have claim to undivided interest in fee simple estate.

(There appear to be conflicting claims to the ownership of this tract of land resulting from a lap)

108 There is no tract shown on the map under this number. The land originally constituting tract #108 having been assigned another number or numbers on map as finally completed.

108-a Jacob Dwyer Appears to have claim to fee simple estate.

108-a-I Jacob Dwyer Appears to have claim to fee simple estate.

Walter W. Hoffman, attorney in fact for the heirs of Ann P. Jolliffe, deceased and for --
Mary A. Hooff
Marguerite Burns - Estate
William O. Keys-Estate
Hallie O. Kirksey
Mary Selina Orme
Julia J. Loving
Milton B. Hopper
Robert S. Hopper-Estate
Ann Selina Smith
Harriett Overall-Estate

Appears to have claim to fee simple estate. (This tract is contiguous to a larger tract claimed in Page County by Walter W. Hoffman, attorney in fact for the heirs of Ann P. Jolliffe, deceased)

Albert P. McKusick Appears to have claim to undivided interest in fee simple estate

Marguerite Burns Estate	Appears to have claim to an interest in the proceeds of condemnation of this tract.
Devises or heirs at law of Marguerite Burns, deceased	Appear to have claim to undivided interest in fee simple estate.
William O. Keys Estate	Appears to have claim to an interest in the proceeds of condemnation of this tract.
Devises or heirs at law of William O. Keys, deceased	Appear to have claim to undivided interest in fee simple estate.
Robert S. Hopper Estate	Appears to have claim to an interest in the proceeds of condemnation of this tract.
Devises or heirs at law of Robert D. Hopper, deceased	Appear to have claim to undivided interest in fee simple estate.
E. Hilton Jackson	Appears to have contractual right to an interest in the proceeds from condemnation of this tract as and when made.
Harriett Overall Estate	Appears to have claim to an interest in the proceeds of condemnation of this tract.
Devises or heirs at law of Harriett Overall, deceased	Appear to have claim to undivided interest in fee simple estate
Ann P. Jolliffe Estate	Appears to have claim to an interest in the proceeds of condemnation of this tract
Devises or heirs at law of Ann P. Jolliffe deceased	Appear to have claim to undivided interest in fee simple estate.

(There appear to be conflicting claims to the ownership of this tract of land resulting from a lap.)

108-I

Jacob Dwyer	Appears to have claim to fee simple estate.
-------------	---

Ellen Burrell	Appears to have claim to fee simple estate. (This tract is contiguous to a larger tract claimed in Page County by Ellen Burrell)
---------------	--

108-II

Jacob Dwyer	Appears to have claim to fee simple estate.
-------------	---

Walter W. Hoffman, attorney in fact for the heirs of Ann P. Jolliffe, deceased and for -- Mary A. Hooff Marguerite Burns - Estate William O. Keys - Estate	Appears to have claim to fee simple estate. (This tract is contiguous to a larger tract claimed in Page County by Walter W. Hoffman, attorney in fact for the heirs of Ann P. Jolliffe, deceased.
---	---

Hallie O. Kirksey
Mary Selina Orme
Julia J. Loving
Milton B. Hopper
Robert S. Hopper -
Estate
Ann Selina Smith
Harriett Overall-
Estate

Albert P. McKusick Appears to have claim
to undivided interest
in fee simple estate.

Marguarite Burns
Estate Appears to have claim
in an interest in the
proceeds of condem-
nation of this tract.

Devises or heirs at
law of Marguerite
Burns, deceased Appear to have claim
to undivided interest
in fee simple estate.

William O. Keys
Estate Appears to have claim
to an interest in the
proceeds of condem-
nation of this tract.

Devises or heirs at
law of Willaim O.
Keys, deceased Appear to have claim
to undivided interest
in fee simple estate.

Robert S. Hopper
Estate Appears to have claim
to an interest in the
proceeds of condem-
nation of this tract

Devises or heirs at
law of Robert S. Hop-
per, deceased Appear to have claim
to undivided interest
in fee simple estate.

E. Hilton Jackson Appears to have con-
tractual right to an
interest in the pro-
ceeds from condem-
nation of this tract
as and when made.

Harriett Overall
Estate Appears to have claim
to an interest in the
proceeds of condem-
nation of this tract.

Devises or heirs at
law of Harriett Over-
all, deceased Appear to have claim
to undivided interest
in fee simple estate.

Ann P. Jolliffe
Estate Appears to have claim
to an interest in the
proceeds of condem-
nation of this tract.

Devises or heirs at
law of Ann P. Jolliffe,
deceased Appear to have claim
to undivided interest
in fee simple estate.

(There appear to be
conflicting claims to
the ownership of this
tract of land result-
ing from a lap.)

109 There is no tract shown on the map under this number. The land
originally constituting tract #109 having been assigned another
number or numbers on map as finally completed.

109-I Eva C. Weaver -- Undivided interest in
fee simple estate.

Martha G. Hudson -- " " " " "

Walter W. Hoffman, attorney in fact for the heirs of Ann P. Jolliffe, deceased and for --
Mary A. Hooff
Marguerite Burns - Estate
William O. Keys - Estate
Hallie O. Kirksey
Mary Selina Orme
Julia J. Loving
Milton B. Hopper
Robert S. Hopper - Estate
Ann Selina Smith
Harriett Overall - Estate

Appear to have claim to fee simple estate. (This tract is contiguous to a larger tract claimed in Page County by Walter W. Hoffman, attorney in fact for the heirs of Ann P. Jolliffe, deceased)

Albert P. McKusick

Appears to have claim to undivided interest in fee simple estate.

Marguerite Burns Estate

Appears to have claim to an interest in the proceeds of condemnation of this tract.

Devises or heirs at law of Marguerite Burns, deceased

Appear to have claim to undivided interest in fee simple estate

William O. Keys Estate

Appears to have claim to an interest in the proceeds of condemnation of this tract.

Devises or heirs at law of William O. Keys, deceased

Appear to have claim to undivided interest in fee simple estate.

Robert S. Hopper Estate

Appears to have claim in an interest in the proceeds of condemnation of this tract

Devises or heirs at law of Robert S. Hopper, deceased

Appear to have claim to undivided interest in fee simple estate.

E. Hilton Jackson

Appears to have contractual right in an interest in the proceeds from condemnation of this tract as and when made.

Harriett Overall Estate

Appears to have claim to an interest in the proceeds of condemnation of this tract.

Devises or heirs at law of Harriett Overall, deceased

Appear to have claim to undivided interest in fee simple estate.

Ann P. Joliffe Estate

Appears to have claim to an interest in the proceeds of condemnation of this tract.

Devises or heirs at law of Ann P. Jolliffe, deceased

Appear to have claim to undivided interest in fee simple estate.

(There appear to be conflicting claims to the ownership of this tract of land resulting from a lap.)

110-I	David H. Hershberger and D.B.Hershberger Heirs, Joint claim filed by Frank S. Hershberger for David H. Hershberger, W.P.Hershberger, E. N. Hershberger, J. D. Hershberger, Frank S. Hershberger, Miss A.M. Hershberger.	--	Fee simple estate
	Ellen Burrill (There appear to be conflicting claims to the ownership of this parcel of land result- ing from a lap.)		Appears to have claim to fee simple estate. (This tract is contig- uous to a larger tract claimed in Page County by Ellen Burrell.)
	D.B.Hershberger Estate		Appears to have claim to an interest in the proceeds of condem- nation of this tract.
	Devisees or heirs at law of D. B. Hersh- berger, deceased		Appear to have claim to undivided interest in fee simple estate.
110-II	David H. Hershberger and D.B.Hershberger Heirs. Joint claim filed by Frank S.Hershberger for David H. Hershberger W. P. Hershberger E. N. Hershberger J. D. Hershberger Frank S. Hershberger Miss A. M. Hershberger	--	Fee simple estate.
	D. B. Hershberger Estate		Appears to have claim to an interest in the proceeds of condem- nation of this tract.
	Devisees or heirs at law of D B.Hersh- berger, deceased		Appear to have claim to undivided interest in fee simple estate.
	Walter W. Hoffman, attorney in fact for the heirs of Ann P. Jolliffe, deceased and for -- Mary A. Hooff Marguerite Burns - Estate William O. Keys -- Estate Hallie O. Kirksey Mary Selina Orme Julia J. Loving Milton B. Hopper Robert S. Hopper - Estate Ann Selina Smith Harriett Overall - Estate		Appear to have claim to fee simple estate (This tract is contig- uous to a larger tract claimed in Page County by Walter W. Hoffman, attorney in fact for the heirs of Ann P. Jolliffe, deceased.)
	Albert P. McKusick		Appears to have claim to undivided interest in fee simple estate.
	Marguerite Burns Estate		Appears to have claim to an interest in the proceeds of condem- nation of this tract.
	Devisees or heirs at law of Marguerite Burns, deceased		Appear to have claim to undivided interest in fee simple estate.
	William O. Keys Estate		Appears to have claim to an interest in the proceeds of condem- nation of this tract

	Devises or heirs at law of William O. Keys, deceased	Appears to have claim to undivided interest in fee simple estate
	Robert S. Hopper Estate	Appear to have claim to an interest in the proceeds of condemnation of this tract.
	Devises or heirs at law of Robert S. Hopper, deceased	Appear to have claim to undivided interest in fee simple estate.
	E.Hilton Jackson	Appears to have contractual right to an interest in the proceeds from condemnation of this tract as and when made.
	Harriett Overall Estate	Appears to have claim to an interest in the proceeds of condemnation of this tract.
	Devises or heirs at law of Harriett Overall, deceased	Appear to have claim to undivided interest in fee simple estate.
	Ann P. Jolliffe Estate	Appears to have claim to an interest in the proceeds of condemnation of this tract.
	Devises or heirs at law of Ann P. Jolliffe deceased	Appear to have claim to undivided interest in fee simple estate.
	(There appear to be conflicting claims to the ownership of this tract of land resulting from a lap.)	
111	J. G. Gore and B. N. Spitler (Joint Claim)	-- Undivided interest in fee simple estate.
111-I	J. G. Gore and B. N. Spitler (Joint claim)	-- Undivided interest in fee simple estate.
	Walter W. Hoffman, attorney in fact for the heirs of Ann P. Jolliffe, deceased and for -- Mary A. Hooff Marguerite Burns - Estate William O. Keys - Estate Hallie O. Kirksey Mary Selina Orme Julia J. Loving Milton B. Hopper Robert S. Hopper - Estate Ann Selina Smith Harriett Overall - Estate	Appear to have claim to fee simple estate. (This tract is contiguous to a larger tract claimed in Page County by Walter W. Hoffman, attorney in fact for the heirs of Ann P. Jolliffe, deceased
	Albert P. McKusick	Appears to have claim to undivided interest in fee simple estate.
	Marguerite Burns Estate	Appears to have claim to an interest in the proceeds of condemnation of this tract.
	Devises or heirs at law of Marguerite Burns, deceased	Appear to have claim to undivided interest in fee simple estate.

	William O Keys Estate	Appears to have claim to an interest in the proceeds of condemnation of this tract.
	Devises or heirs at law of William O. Keys, deceased	Appear to have claim to undivided interest in fee simple estate.
	Robert S. Hopper Estate	Appears to have claim to an interest in the proceeds of condemnation of this tract.
	Devises or heirs at law of Robert S. Hopper, deceased	Appear to have claim to undivided interest in fee simple estate.
	E. Hilton Jackson	Appears to have contractual right to an interest in the proceeds from condemnation of this tract as and when made.
	Harriett Overall Estate	Appears to have claim to an interest in the proceeds of condemnation of this tract.
	Devises or heirs at law of Harriett Overall, deceased	Appear to have claim to undivided interest in fee simple estate.
	Ann P. Jolliffe Estate	Appears to have claim to an interest in the proceeds of condemnation of this tract.
	Devises or heirs at law of Ann P. Jolliffe, deceased	Appear to have claim to undivided interest in fee simple estate
	(There appear to be conflicting claims to the ownership of this tract of land resulting from a lap.)	
111-11	J. G. Grove and B. N. Spitler (Joint claim)	-- Undivided interest in fee simple estate.
	Ellen Burrell	Appears to have claim to fee simple estate.
	(There appear to be conflicting claims to the ownership of this parcel of land resulting from a lap.) (This tract is contiguous to a larger tract claimed in Page County, by Ellen Burrell.)	
112	Frank Compton	-- Fee simple estate
112-a	Frank Compton	-- Fee simple estate
112-I	Frank Compton	-- Fee simple estate
	Walter W. Hoffman, attorney in fact for the heirs of Ann P. Jolliffe, deceased and for -- Mary A Hooff Marguerite Burns - Estate William O Keys - Estate Hallie O Kirksey Mary Selina Orme Julia J. Loving Milton B. Hopper	Appear to have claim to fee simple estate. (This tract is contiguous to a larger tract claimed in Page County by Walter W. Hoffman, attorney in fact for the heirs of Ann P. Jolliffe, deceased.)

Robert S. Hopper -
Estate
Ann Selina Smith
Harriett Overall -
Estate

Albert P McKusick
Appears to have claim
to undivided interest
in fee simple estate.

Marguerite Burns
Estate
Appears to have claim
to an interest in the
proceeds of condem-
nation of this tract

Devises or heirs at
law of Marguerite
Burns, deceased
Appear to have claim
to undivided interest
in fee simple estate.

William O. Keys
Estate
Appears to have claim
to an interest in the
proceeds of condem-
nation of this tract

Devises or heirs at
law of William O
Keys, deceased
Appear to have claim
to undivided interest
in fee simple estate.

Robert S. Hopper
Estate
Appear to have claim
to an interest in the
proceeds of condem-
nation of this tract.

Devises or heirs at
law of Robert S.
Hopper, deceased
Appear to have claim
to undivided interest
in fee simple estate.

E. Hilton Jackson
Appears to have con-
tractual right in an
interest in the pro-
ceeds from condem-
nation of this tract
as and when made

Harriett Overall
Estate
Appears to have claim
to an interest in the
proceeds of condem-
nation of this tract.

Devises or heirs at
law of Harriett Over-
all, deceased
Appear to have claim
to undivided interest
in fee simple estate.

Ann P. Jolliffe
Estate
Appears to have claim
to an interest in the
proceeds of condem-
nation of this tract.

Devises or heirs at
law of Ann P. Jolliffe
deceased
Appear to have claim
to undivided interest
in fee simple estate.

(There appear to be
conflicting claims to
the ownership of this
tract of land result-
ing from a lap.)

113 There is no tract shown on the map under this number. The land
originally constituting tract #113 having been assigned another
number or numbers on map as finally completed.

113-a-I H. H. Hudson

--

Fee simple estate

Ellen Burrell
Appears to have claim
to fee simple estate.
(This tract is contig-
uous to a larger tract
claimed in Page County
by Ellen Burrill.)
(There appear to be
conflicting claims to
the ownership of this
parcel of land result-
ing from a lap.)

Walter W. Hoffman, attorney in fact for the heirs of Ann P. Jolliffe, deceased and for -- Mary A. Hooff Marguerite Burns - Estate William O. Keys - Estate Hallie O. Kirksey Mary Selina Orme Julia J. Loving Milton B. Hopper Robert S. Hopper - Estate Ann Selina Smith Harriett Overall - Estate	Appear to have claim to fee simple estate (This tract is contig- uous to a larger tract claimed in Page County by Walter W. Hoffman, attorney in fact for the heirs of Ann P. Jolliffe, deceased.
Albert P. McKusick	Appears to have claim to undivided interest in fee simple estate.
Marguerite Burns Estate	Appears to have claim to an interest in the proceeds of condem- nation of this tract.
Devises or heirs at law of Marguerite Burns, deceased	Appears to have claim to undivided interest in fee simple estate.
William O. Keys Estate	Appears to have claim to an interest in the proceeds of condem- nation of this tract.
Devises or heirs at law of William O. Keys, deceased	Appear to have claim to undivided interest in fee simple estate
Robert S. Hopper Estate	Appears to have claim to an interest in the proceeds of condem- nation of this tract.
Devises or heirs at law of Robert S. Hopper, deceased	Appear to have claim to undivided interest in fee simple estate
E. Hilton Jackson	Appears to have con- tractual right to an interest in the pro- ceeds from condem- nation of this tract as and when made.
Harriett Overall Estate	Appears to have claim to an interest in the proceeds of condem- nation of this tract.
Devises or heirs at law of Harriett Over- all, deceased	Appear to have claim to undivided interest in fee simple estate.
Ann P. Jolliffe Estate	Appears to have claim to an interest in the proceeds of condem- nation of this tract.
Devises or heirs at law of Ann P. Jol- liffe, deceased	Appear to have claim to undivided interest in fee simple estate.

(There appear to be
conflicting claims to
the ownership of this
tract of land result-
ing from a lap.)

Walter W. Hoffman,
attorney in fact for
the heirs of Ann P.
Jolloffe, deceased
and for --
Mary A. Hooff
Marguerite Burns -
Estate
William O. Keys -
Estate
Hallie O. Kirksey
Mary Selina Orme
Julia J. Loving
Milton B. Hopper
Robert S. Hopper -
Estate
Ann Selina Smith
Harriett Overall
Estate

Appears to have claim
to fee simple estate.
(This tract is contig-
uous to a larger tract
claimed in Page County
by Walter W. Hoffman,
attorney in fact for
the heirs of Ann P.
Jolliffe, deceased.)

Albert P. McKusick

Appears to have claim
to undivided interest
in fee simple estate.

Marguerite Burns
Estate

Appears to have claim
to an interest in the
proceeds of condem-
nation of this tract

Devises or heirs at
law of Marguerite
Burns, deceased

Appear to have claim
to undivided interest
in fee simple estate.

William O. Keys
Estate

Appears to have claim
to an interest in the
proceeds of condem-
nation of this tract.

Devises or heirs at
law of William O.
Keys, deceased

Appear to have claim
to undivided interest
in fee simple estate.

Robert S. Hopper
Estate

Appears to have claim
to an interest in the
proceeds of condem-
nation of this tract.

Devises or heirs at
law of Robert S.
Hopper, deceased

Appear to have claim
to undivided interest
in fee simple estate.

E. Hilton Jackson

Appears to have con-
tractual right to an
interest in the pro-
ceeds from condem-
nation of this tract
as and when made.

Harriett Overall
Estate

Appears to have claim
to an interest in the
proceeds of condem-
nation of this tract.

Devises or heirs at
law of Harriett Over-
all, deceased

Appear to have claim
to undivided interest
in fee simple estate.

Ann P. Jolliffe
Estate

Appears to have claim
to an interest in the
proceeds of condem-
nation of this tract.

Devises or heirs at
law of Ann P.
Jolliffe, deceased

Appear to have claim
to undivided interest
in fee simple estate.

(There appear to be
conflicting claims to
the ownership of this
tract of land result-
ing from a lap.)

Julia C. Overall
Estate

Appears to have claim
to an interest in the
proceeds of condem-
nation of this tract.

Devises or heirs at
law of Julia C. Over-
all, deceased

Appear to have claim
to undivided interest
in fee simple estate.

(There appear to be
conflicting claims to
the ownership of this
tract of land resulting
from a lap.)

114

Mrs Nina B. Dwyer

Appears to have claim
to fee simple estate.

114-a

Mrs. Nina Dwyer
(Claim filed by D.M.
Dwyer, Agent)

--

Fee simple estate

114-b

Mrs. Nina Dwyer
(Claim filed by D.M.
Dwyer, Agent)

--

Fee simple estate

115

Alfred Dwyer
Estate

Appears to have claim
to an interest in the
proceeds of condem-
nation of this tract.

Devises or heirs at
law of Alfred Dwyer,
deceased

Appear to have claim
to undivided interest
in fee simple estate.

115-I

Alfred Dwyer
Estate

Appears to have claim
to an interest in the
proceeds of condem-
nation of this tract.

Devises or heirs at
law of Alfred Dwyer
deceased

Appear to have claim
to undivided interest
in fee simple estate.

Julia C, Overall
Estate

Appears to have claim
to an interest in the
proceeds of condem-
nation of this tract.

Devises or heirs at
law of Julia C. Over-
all, deceased

Appear to have claim
to undivided interest
in fee simple estate.

(There appear to be
conflicting claims to
the ownership of this
tract of land result-
ing from a lap.)

116

Ann V. Bowen Estate
(Claim filed by Botts
Strother)

--

Fee simple estate.

Ann V. Bowen
Estate

Appears to have claim
to an interest in the
proceeds of condem-
nation of this tract.

Devises or heirs at
law of Ann V. Bowen,
deceased

Appear to have claim
to undivided interest
in fee simple estate.

117

Newton Sisk

Appears to have claim
to fee simple estate.

118	J. T. Dwyer	--	Fee simple estate
119		Mrs. Ben Armentrout	Appears to have claim to fee simple estate.
120		Bank of Warren	Appears to have claim to fee simple estate
120-a		Bank of Warren	Appears to have claim to fee simple estate
121		Ben Woodward	Appears to have claim to fee simple estate.
122		B. M. Willis	Appears to have claim to fee simple estate.
122-a		B. M. Willis	Appears to have claim to fee simple estate.
123	Ben. F. Menefee Heirs (Claim filed by Newton F. Menefee, Agent for himself- B. W. Menefee, and Emmie J. Menefee.	--	Fee simple estate.
	Newton F. Menefee	--	Undivided interest in fee simple estate.
	B. W. Menefee	--	" " " "
		Ben F. Menefee Estate	Appears to have claim to an interest in the proceeds of condemnation of this tract.
		Devises or heirs at law of Ben F. Menefee, deceased	Appear to have claim to undivided interest in fee simple estate.
124	Ellis L. Miller	--	Fee simple estate
125	John J. Heiston	--	Fee simple estate
126		William Baker	Appears to have claim to fee simple estate.
127		Judith M. Carter	Appears to have claim to fee simple estate.
127-a		Judith M. Carter	Appears to have claim to fee simple estate.
127-I		Judith M. Carter	Appears to have claim to fee simple estate.
		Walter W. Hoffman, attorney in fact for the heirs of Ann P. Jolliffe, deceased and for Mary A. Hooff Marguerite Burns - Estate William O. Keys - Estate	Appears to have claim to fee simple estate. (This tract is contiguous to a larger tract claimed in Page County by Walter W. Hoffman attorney in fact for the heirs of Ann P. Jolliffe, deceased.)

Hallie O. Kirksey
Mary Selina Orme
Julia J. Loving
Milton B. Hopper
Robert S. Hopper -
Estate
Ann Selina Smith
Harriett Overall -
Estate

Albert P. McKusick Appears to have claim
to undivided interest
in fee simple estate.

Marguerite Burns
Estate Appears to have claim
to an interest in the
proceeds of condem-
nation of this tract.

Devises or heirs at Appear to have claim
law of Marguerite Burns to undivided interest
Burns, deceased in fee simple estate.

William O. Keys
Estate Appears to have claim
to an interest in the
proceeds of condem-
nation of this tract.

Devises or heirs at Appear to have claim
law of William O. to undivided interest
Keys, deceased in fee simple estate.

Robert S. Hopper
Estate Appears to have claim
to an interest in the
proceeds of condem-
nation of this tract.

Devises or heirs at Appear to have claim
law of Robert S. Hop- to undivided interest
per, deceased in fee simple estate.

E. Hilton Jackson Appears to have con-
tractual right to an
interest in the pro-
ceeds from condem-
nation of this tract
as and when made.

Harriett Overall
Estate Appears to have claim
to an interest in the
proceeds of condem-
nation of this tract.

Devises or heirs at Appear to have claim
law of Harriett Over- to undivided interest
all, deceased in fee simple estate.

Ann P. Jolliffe
Estate Appears to have claim
to an interest in the
proceeds of condem-
nation of this tract

Devises or heirs at Appear to have claim
law of Ann P. Jol- to undivided interest
liffe, deceased in fee simple estate.

(There appear to be
conflicting claims to
the ownership of this
tract of land resulting
from a lap.)

128 Charles Mundy Appears to have claim
to fee simple estate.

129 A. Frank Jenkins -- Fee simple estate

130 Mrs. J. B. Bolen
(Claim filed by
J. M. Bolen, Agent) -- Fee simple estate

131	D. M. Dwyer	--	Fee simple estate
132		Mrs. James H. Frazier	Appears to have claim to fee simple estate.
133		Lee Frazier	Appears to have claim to fee simple estate.
134		Mrs. Lucy Cornwell	Appears to have claim to fee simple estate.
135	Joseph S. Dodson	--	Fee simple estate
136		Lucy Dodson	Appears to have claim to fee simple estate.
137	Susie Ann Frazier Maggie Clatterbuck Jeff Frazier Russell Bailey Melvin Bailey Elmer Bailey (Joint claim filed by Susie A. Frazier, Agent	--	Undivided interest in fee simple estate.
	E. W. Chelf, Guardian ad litem for - Russell Bailey Melvin Bailey Elmer Bailey, (Infants)	--	Undivided interest in fee simple estate.
		Russell Bailey (Infant)	Appears to have claim to undivided interest in fee simple estate.
		Melvin Bailey (Infant)	" " " "
		Elmer Bailey (Infant)	" " " "
		Buck Frazier Estate	Appears to have claim to an interest in the proceeds of condemnation of this tract
		Devises or heirs at law of Buck Frazier, deceased	Appear to have claim to undivided interest in fee simple estate
		Lottie Bailey Estate	Appears to have claim to an interest in the proceeds of condemnation on this tract.
		Devises or heirs at law of Lottie Bailey, deceased	Appear to have claim to undivided interest in fee simple estate.
138	Andrew J. Clark	--	Fee simple estate
138-a	Andrew J. Clark	--	Fee simple estate
138-b	Andrew J. Clark	--	Fee simple estate
139		Joe Darnell	Appear to have claim to fee simple estate.
140		Oklahoma Bowen	Appears to have claim to fee simple estate.

141	Joseph A. Hoffman	--	Fee simple estate
141-a	Joseph A. Hoffman		Appears to have claim to fee simple estate.
141-b	Mrs. Hugh D. Hite	--	Fee simple estate
142	Britton L. Atkins	--	Fee simple estate
142-a	Britton L. Atkins	--	Fee simple estate
143	E. B. Fox, for himself and as agent for P.G. Fox and B.C. Fox	--	Fee simple estate
	E. B. Fox	--	Undivided interest in fee simple estate
143-I	E. B. Fox, for himself and as agent for P. G. Fox and B. C. Fox	--	Fee simple estate
	E. B. Fox	--	Undivided interest in fee simple estate
	J. W. Fox	--	Fee simple estate
144	William D. Gander Lester H. Gander and M. V. Gander Heirs (Joint claim filed by William D. Gander for himself and the following heirs of M. V. Gander: L. C. Gander, Mary R. Brubaker, Lula E. Stickler, L. H. Gander	--	Fee simple estate
	William D. Gander	--	Undivided interest in fee simple estate
	M. V. Gander Estate proceeds of condemnation of this tract.		Appears to have claim to an interest in the proceeds of condemnation of this tract.
	Devises or heirs at law of M. V. Gander, deceased		Appear to have claim to undivided interest in fee simple estate.
145	Mathias Clark	--	Fee simple estate
146	Sam B. Pullen	--	Fee simple estate
147	Burkett Atkins	--	Fee simple estate
148	Mrs. Alberta V. Menefee (Claim filed by B.W. Menefee, Agent)	--	Life estate
	Henry Atkins Estate		Appears to have claim to an interest in the proceeds of condemnation of this tract.

		Devises or heirs at law of Henry Atkins, deceased	Appear to have claim to undivided interest in fee simple estate.
149	B. O. Pullen	--	Fee simple estate
150	John H. Atkins	--	Fee simple estate
151		Williams, Taylor, Cheatham and Priest	Appear to have claim to fee simple estate
152	Addie Frank Clark	--	Fee simple estate
153	James W. Ramey	--	Fee simple estate
154	Elizabeth Yancey (Claim filed by Edward Yancey, Agent)	--	Fee simple estate
		Elizabeth Yancey (Insane)	Appears to have claim to fee simple estate.
	E. W. Chelf, gusrdian ad litem for Elizabeth Yancey	--	Fee simple estate
155	Mary E. Dodson and F. W. Dodson (Joint claim filed by F. W. Dodson)	--	Fee simple estate
155-a		Fred W. Dodson	Appears to have claim to fee simple estate
156		Ashby A. Atkins	Appears to have claim to fee simple estate
157	J. O. Bailey	--	Fee simple estate
158	J. Frank Dodson (Deceased since filing claim)	--	Fee simple estate
	E. W. Chelf, guardian ad litem for - Virgil Dodson, Hensel Dodson, Bessie Dodson, Bernard Dodson, Mamie Atkins. (Infants)	--	Fee simple estate
		Virgil Dodson (Infant)	Appears to have claim to undivided interest in fee simple estate.
		Hensel Dodson (Infant)	" " " "
		Bessie Dodson (Infant)	" " " "
		Bernard Dodson Infant)	" " " "
		Mamie Atkins (Infant)	" " " "
		J. Frank Dodson Estate	Appears to have claim to an interest in the proceeds of condemnation of this tract.
		Devises or heirs at law of J. Frank Dodson, deceased	Appear to have claim to undivided interest in fee simple estate.

158-a	J. Frank Dodson (Deceased since filing claim)	--	Fee simple estate
	E. W. Chelf, guardian ad litem for - Virgil Dodson Hensel Dodson Bessie Dodson Bernard Dodson Mamie Atkins (Infants)	--	Fee simple estate
	Virgil Dodson (Infant)		Appears to have claim to undivided interest in fee simple estate.
	Hensel Dodson (Infant)		" " " "
	Bessie Dodson (Infant)		" " " "
	Bernard Dodson (Infant)		" " " "
	Mamie Atkins (Infant)		" " " "
	J. Frank Dodson Estate		Appears to have claim to an interest in the proceeds of condem- nation of this tract.
	Devises or heirs at law of J. Frank Dod- son, deceased		Appear to have claim to undivided interest in fee simple estate.
159	Mrs. Emma J. Fry		Appears to have claim to fee simple estate.
160	Robinson Pullen	--	Fee simple estate
161	Jeremiah Atkins		Appears to have claim to fee simple estate.
161-a	Jeremiah Atkins		Appears to have claim to fee simple estate.
162	Nina H. Clark	--	Fee simple estate
162-a	Nina H. Clark	--	Fee simple estate
163	Cora Alice Dodson (Claim filed by J. Frank Dodson, Agent)	--	Life estate
	E. W. Chelf, guardian ad litem for - Virgil Dodson Hensel Dodson Bessie Dodson Bernard Dodson Mamie Atkins Paul Dodson Margaret Dodson James Dodson	--	Fee simple estate
	Virgil Dodson (Infant)		Appears to have claim to undivided interest in fee simple estate.
	Hensel Dodson (Infant)		" " " "
	Bessie Dodson (Infant)		" " " "
	Bernard Dodson (Infant)		" " " "
	Mamie Atkins (Infant)		" " " "
	Paul Dodson (Infant)		" " " "
	Margaret Dodson (Infant)		Appears to have claim to undivided interest in fee simple estate.
	James Dodson (Infant and under sentence in Richmond.)		" " " "
	Elsie Dodson		" " " "
	John S. Dodson Estate		Appears to have claim to an interest in the

			proceeds of condemnation of this tract.
		Devises or heirs at law of John S. Dodson, deceased.	Appear to have claim to undivided interest in fee simple estate.
		J. Frank Dodson Estate	Appears to have claim to an interest in the proceeds of condemnation of this tract.
		Devises or heirs at law of J. Frank Dodson, deceased	Appear to have claim to undivided interest in fee simple estate.
		Mrs. Fred Dodson Estate	Appears to have claim to an interest in the proceeds of condemnation of this tract.
		Devises or heirs at law of Mrs. Fred Dodson, deceased	Appear to have claim to undivided interest in fee simple estate.
164	J. W. Atkins	--	Fee simple estate
164-a	J. W. Atkins		Appears to have claim to fee simple estate.
164-b	J. W. Atkins	--	Fee simple estate
165	Jack and Susan Campbell (Joint claim)	--	Fee simple estate
		Lizzie Campbell Estate	Appears to have claim to an interest in the proceeds of condemnation of this tract.
		Devises or heirs at law of Lizzie Campbell, deceased	Appear to have claim to undivided interest in fee simple estate.
166		Blue Ridge Land Corporation	Appears to have claim to fee simple estate.
167	J. W. Atkins and J. W. Ramey (Joint claim filed by J. W. Atkins)	--	Fee simple estate
168	James H. Fletcher	--	Fee simple estate
169	O. B. Swindler	--	Fee simple estate
169-a	O. B. Swindler	--	Fee simple estate
170	William Jackson Rutherford	--	Fee simple estate
170-a	William Jackson Rutherford	--	Fee simple estate subject to the life estate of Caroline Rutherford.
	Caroline Rutherford (Joint claim filed by William Jackson Rutherford)	--	Life estate
171	J. B. Dodson, Jr., for himself and wife, Maude Dodson	--	Fee simple estate
172	Amos E. Frazier	--	Fee simple estate
173	Frank H. Cox	--	Fee simple estate
174	Ellis Herbert Jenkins	--	Fee simple estate
		Unknown lien holders	Appear to have claim to undivided interest in fee simple estate.

175	J. M. Atkins	--	Fee simple estate
176	James A. Atkins and Fannie V. Atkins (JOint claim filed by James A. Atkins for him- self and as agent for Fannie V Atkins.	--	Fee simple estate
	James A. Atkins	--	Undivided interest in fee simple estate
177	C. E. Johnson	--	Fee simple estate
178	Homer C. Atkins	--	Fee simple estate
179	James E. Broy	--	Undivided interest in life estate.
179- a	James E. Broy and John M. Broy (Joint claim)	--	Life estate.
180	John G. Majors	--	Fee simple estate
181		James Fry Estate	Appears to have claim to an interest in the proceeds of condem- nation of this tract.
		Devises or heirs at law of James Fry, deceased	Appear to have claim to undivided interest in fee simple estate.
182	Mrs. Sallie Atkins (Claim filed by J.M. Atkins.)	--	Fee simple estate
183		Martha Atkins	Appears to have claim to fee simple estate.
184		J. B. Dodson, Sr.	Appears to have claim to fee simple estate.
185		Isaac Claytor	Appears to have claim to fee simple estate.
186		Mrs. Elmira Pullen	Appears to have claim to fee simple estate.
187		P. H. O'Bannon	Appears to have claim to fee simple estate.
188		Mary M. Claytor	Appears to have claim to fee simple estate.
189	Selas L. Jenkins	--	Fee simple estate
190	H. C. Jenkins	--	Fee simple estate

191	Heirs of John William Jenkins (Claim filed by Peyton Jenkins, Agent)	--	Fee simple estate
	Peyton Jenkins	--	Fee simple estate, subject to the life estate of Mrs. Susan Jenkins.
	Mrs. Susan Jenkins	--	Life estate
	John William Jenkins Estate		Appears to have claim to an interest in the proceeds of condem- nation of this tract.
	Devisees or heirs at law of John William Jenkins, deceased		Appear to have claim to undivided interest in fee simple estate.
192	Hettie M. Jenkins	--	Fee simple estate
193	Fannie E. Jenkins	--	Fee simple estate
194	Martha B. Whorton (Claim filed by Wade Jenkins, Agent)	--	Fee simple estate
195	Moses W. Clark		Appears to have claim to fee simple estate
196	Alpheus Clark	--	Fee simple estate
197	Nathan Dodson	--	Fee simple estate
	Culpeper National Bank (Claim filed by John S. Covington, President, and Harold G. Brown, Cashier.)	-- --	Contractual right to cut and remove timber.
198	Jack A. Atkins		Appears to have claim to fee simple estate.
199	C. J. Miller and Louise M. Price et als (Joint claim filed by C. J. Miller, Jr.)	--	Fee simple estate
199-I	C. J. Miller and	--	Fee simple estate
	Lizzie Nicholson (There appear to be conflicting claims to the ownership of this parcel of land result- ing from a lap.)		Appears to have claim to fee simple estate.
199-II	C.J. Miller and Louise M. Price et als (Joint claim filed by C.J. Miller, Jr.)	--	Fee simple estate
	Lizzie Nicholson		Appears to have claim to fee simple estate.

(There appear to be conflicting claims to the ownership of this parcel of land resulting from a lap)

	Newton Nicholson	--	Fee simple estate
	199-111 C. J. Miller and	--	Fee simple estate
	C. N. Spitler		Appears to have claim to undivided interest in fee simple estate.
	J. W. Hoffman		" " " "
	(There appear to be conflicting claims to the ownership of this parcel of land resulting from a lap.)		
200	Dudley Pullen and Alice Pullen (Joint claim)	--	Fee simple estate
201	W. B. Dodson		Appears to have claim to fee simple estate.
201-a	W. B. Dodson		Appears to have claim to fee simple estate
202	Lindsey F. Berry (Claim filed by Willie B. Dodson, Agent)	--	Life interest
	Bailey Berry		Appears to have claim to fee simple estate.
	Monie Olivia Dodson		" " " "
	Adrian Berry		" " " "
	Bessie Berry		Appears to have claim to fee simple estate
	Josie Berry		" " " "
	James Berry Estate		Appears to have claim to an interest in the proceeds of condemnation of this tract.
	Devises or heirs at law of James Berry, deceased		Appear to have claim to undivided interest in fee simple estate.
202-a	Lindsey F. Berry (Claim filed by Willie B. Dodson, Agent)	--	Life estate
	Bailey Berry		Appears to have claim to fee simple estate

	Monie Olive Dodson	Appears to have claim to fee simple estate
	Adrian Berry	" " " "
	Bessie Berry	" " " "
	Josie Berry	" " " "
	James Berris Estate	Appears to have claim to an interest in the proceeds of condemnation of this tract.
	Devises or heirs at law of James Berry, deceased	Appear to have claim to undivided interest in fee simple estate.
203	Nathan Dodson	-- Undivided interest in fee simple estate.
	William Boot Dodson	Appears to have claim to fee simple estate.
	Nathan Dodson	" " " "
	Willie Dodson	" " " "
	Blanche Dodson	" " " "
	Betty Dodson	" " " "
	Ernest Dodson	" " " "
	Ella Dodson	" " " "
	Clarence Dodson	" " " "
	Norris Jenkins Estate	Appears to have claim to an interest in the proceeds of condemnation of this tract.
	Devises or heirs at law of Norris Jenkins deceased	Appear to have claim to undivided interest in fee simple estate.
203-a	Nathan Dodson	-- Undivided interest in fee simple estate.
	William Boot Dodson	Appears to have claim to fee simple estate.
	Nathan Dodson	" " " "
	Willie Dodson	" " " "
	Blanche Dodson	" " " "
	Betty Dodson	" " " "
	Ernest Dodson	" " " "
	Ella Dodson	Appears to have claim to undivided interest in fee simple estate
	Clarence Dodson	" " " "

	Norris Jenkins Estate		Appears to have claim to an interest in the proceeds of condemnation of this tract.
	Devises or heirs at law of Norris Jenkins deceased		Appear to have claim to undivided interest in fee simple estate.
	Devises or heirs at law of Norris Jenkins, deceased.		Appear to have claim to undivided interest in fee simple estate.
204	Nathan Jenkins Heirs (Claim filed by Mrs. Rosa Dodson)	--	Fee simple estate
	Nathan Jenkins Estate		Appears to have claim to an interest in the proceeds of condemnation of this tract.
	Devises or heirs at law of Nathan Jenkins deceased		Appear to have claim to undivided interest in fee simple estate.
204-a	Nathan Jenkins Heirs (Claim filed by Mrs. Rosa Dodson)	--	Fee simple estate
	Nathan Jenkins Estate		Appears to have claim to an interest in the proceeds of condemnation of this tract.
	Devises or heirs at law of Nathan Jenkins deceased		Appear to have claim to undivided interest in fee simple estate.
205	Hunter Dodson and Jack Dodson (Joint claim filed by Hunter Dodson for himself and as agent for Jack Dodson)	--	Fee simple estate
	Hunter Dodson	--	Undivided interest in fee simple estate.
206	Henry A. Brown	--	Fee simple estate
	Culpeper National Bank (Claim filed by John S. Covington, President, and Harold G. Brown, Cashier)	--	Contractual right to cut and remove timber.
206-a	Henry A. Brown	--	Fee simple estate
207	W. F. Crane, Executor of Ernest L. Crane	--	Fee simple estate
	Ernest L. Crane Estate		Appears to have claim to an interest in the proceeds of condemnation of this tract.
	Devises or heirs at law of Ernest L. Crane, deceased		Appear to have claim to undivided interest in fee simple estate.

208	Samuel Fry	--	Fee simple estate
209	James P. Fincham Estate		Appears to have claim to an interest in the proceeds of condemnation of this tract.
	Devises or heirs at law of James P. Fincham, deceased		Appear to have claim to undivided interest in fee simple estate.
210	Eva Weakley		Appears to have claim to fee simple estate.
211	J. P. Pullen		Appears to have claim to fee simple estate.
212	W. H. Woodward Estate		Appears to have claim to an interest in the proceeds of condemnation of this tract.
	Devises or heirs at law of W.H. Woodward, deceased.		Appear to have claim to undivided interest in fee simple estate.
213	There is no tract shown on the map under this number. The land originally constituting tract #213 having been assigned another number or numbers on map as finally completed.		
214	A. Harrison Jenkins	--	Fee simple estate, subject to the contractual right of the Culpeper National Bank to cut and remove timber.
	Culpeper National Bank (Claim filed by John S. Covington, President, and Harold G. Brown, Cashier)	--	Contractual right to cut and remove timber.
215	Mrs. James L. Jenkins (Claim filed by Dennis D. Jenkins, Agent)	--	Fee simple estate
	James L. Jenkins Estate		Appears to have claim to an interest in the proceeds of condemnation of this tract.
	Devises or heirs at law of James L Jenkins, deceased		Appear to have claim to undivided interest in fee simple estate.
216	Mrs. Lorena Wayland and Mrs. Claudia Ashby (JOINT claim)	--	Fee simple estate
217	Mrs. Izza M. Rector	--	Fee simple estate
218	James Boss Jenkins		Appears to have claim to fee simple estate.
219	Charles R. Hawkins (Claim filed by Sarah F. Hawkins, Agent)	--	Fee simple estate

220		McLane Jenkins	Appears to have claim to fee simple estate.
221	Cumberland S. Bennett	--	Fee simple estate
221-a	Cumberland S. Bennett	--	Undivided interest in fee simple estate.
		Otis Bennett	Appears to have claim to undivided interest in fee simple estate.
222	William Ernest Nichols	--	Fee simple estate
223		Mrs. Mortimer Hawkins	Appears to have claim to fee simple estate.
224	Clarence L. Jenkins	--	Fee simple estate
225	William S. Jenkins	--	Fee simple estate
226	A. L. Brown	--	Undivided interest in fee simple estate
	Henry A. Brown	--	" " " "
		Anna L. Brown	Appears to have claim to undivided interest in fee simple estate.
		Inez P. Nethers	" " " "
		W. W. Brown Estate	Appears to have claim to an interest in the proceeds of condemnation of this tract.
		Devises or heirs at law of W. W. Brown, deceased	Appears to have claim to undivided interest in fee simple estate.
227	Lela Flora Dodson	--	Life estate
	E. W. Chelf, guardian ad litem for James Monroe Dodson, infant	--	Fee simple estate, subject to the life estate of Lela Flora Dodson.
		James Monroe Dodson (Infant)	Appears to have claim to undivided interest to fee simple estate.
		Carroll Brook Dodson Estate	Appears to have claim to an interest in the proceeds of condemnation of this tract
		Devises or heirs at law of Carroll Brook Dodson, deceased	Appears to have claim to undivided interest in fee simple estate.
228	James M. Nicholson	--	Fee simple estate

228-a	James M. Nicholson	--	Fee simple estate
	Culpeper National Bank (Claim filed by John S. Covington, President, and Harold G. Brown, Cashier.)	--	Contractual right to cut and remove timber.
229	J. Boot Jenkins (Claim filed by W. B. Jenkins, Agent)	--	Fee simple estate
	Culpeper National Bank (Claim filed by John S. Covington, President, and Harold G. Brown, Cashier.)	--	Contractual right to cut and remove timber.
230	A. H. Buckner	--	Fee simple estate.
231	Bertie Nicholson (Claim filed by A.E. Nicholson, Agent.)	--	Fee simple estate.
	Robert Burke Estate		Appears to have claim to an interest in the proceeds of condemnation of this tract.
	Devises or heirs at law of Robert Burke, deceased		Appears to have claim to undivided interest in fee simple estate.
	Culpeper National Bank (Claim filed by John S. Covington, President, and Harold G. Brown, Cashier.)	--	Contractual right to cut and remove timber.
232	Culpeper National Bank (Claim filed by John S. Covington, President, and Harold G. Brown, Cashier.)	--	Fee simple estate
233	Helen M. Jeffries	--	Fee simple estate
	Otis L. Bennett	--	Undivided interest in fee simple estate.
	John W. and Josie Bennett Estate		Appears to have claim to an interest in the proceeds of condemnation of this tract.
	Devises or heirs at law of John W. and Josie Bennett, deceased		Appear to have claim to undivided interest in fee simple estate.
234	E. H. Jenkins		Appears to have claim to fee simple estate.
235	Amos Weakley (Claim filed by W.R.Weakley, Agwnt)	--	Fee simple estate
	Amos Weakley (Insane)		Appears to have claim to fee simple estate.

	E. W. Chelf, guardian ad litem for Amos Weakley, insane	--	Fee simple estate
235-a	Amos Weakley (Claim filed by W. R. Weakley, Agent)	--	Fee simple estate
	Amos Weakley (Insane)		Appears to have claim to fee simple estate.
	E. W. Chelf, guardian ad litem for Amos Weakley, Insane	--	Fee simple estate
236	Mollie J. Jenkins	--	Fee simple estate
237	Wayman Dodson	--	Fee simple estate
238	Lindsel P. Jenkins	--	Fee simple estate, subject to a line in favor of Joseph Weak- ley Heirs.
	Joseph Weakley Estate		Appears to have claim under vendor's lien to fee simple estate.
	Devises or heirs at law of Joseph Weakley, deceased		Appear to have claim to undivided interest in fee simple estate.
239	Charles F. Frazier	--	Fee simple estate
240	R. L. Nicholson		Appears to have claim to fee simple estate.
241	James A. Burke and wife (Joint claim filed by James A. Burke)	--	Fee simple estate
242	J. W. Dodson	--	Fee simple estate
243	Mrs Alice Nicholson	--	Undivided interest in fee simple estate
	E. W. Chelf, guardian ad litem for Roscoe Burke, Theodore Burke, Curtis Burke, Reid Burke, Mary Burke, Juanita Burke, Bertha Burke, James Burke.	--	" " " "
	Roscoe Burke, Infant		Appears to have claim to undivided interest in fee simple estate.
	Theodore Burke Infant		" " " "
	Curtis Burke Infant		" " " "

	Reid Burke Infant		Appears to have claim to undivided interest in fee simple estate.
	Mary Burke Infant	" " " "	
	Juanita Burke Infant	" " " "	
	Bertha Burke Infant	" " " "	
	James Burke Infant	" " " "	
	Henry A. Brown	" " " "	
	Will Fletcher	" " " "	
	John Dodson	" " " "	
	W. M. Durke Estate		Appears to have claim to an interest in the proceeds of condem- nation of this tract
	Devises or heirs at law of W. M. Burke, deceased		Appear to have claim to undivided interest in fee simple estate.
244	William Meade Fletcher	--	Fee simple estate
245	T. A. Nicholson and heirs of Ida E. Nicholson (Joint claim filed by Thomas W. Nicholson)		
	T. A. Nicholson	--	Undivided interest in fee simple estate.
	Dewey Nicholson		Appears to have claim to undivided interest in fee simple estate.
	Ida E. Nicholson Estate		Appears to have claim to an interest in the proceeds of condem- nation of this tract.
	Devises or heirs at law of Ida E. Nichol- son, deceased		Appear to have claim to undivided interest in fee simple estate.
	Clarence Nicholson Estate		Appears to have claim to an interest in the proceeds of condem- nation of this tract.
	Devises or heirs at law of Clarence Nich- olson, deceased		Appear to have claim to undivided interest in fee simple estate.

	Louis Nicholson	Appears to have claim to fee simple estate.
247	James Campbell	Appears to have claim to fee simple estate.
248	Inez V. Nicholson --	Fee simple estate
249	Seth Jenkins	Appears to have claim to fee simple estate.
250	J. W. Nethers	Appears to have claim to fee simple estate .
251	Newton Nicholson --	Fee simple estate
252	Ida E. Nicholson (Claim filed by Mollie J Jenkins)	Fee simple estate
253	Jeremiah and Caroline Atkins	Appears to have claim to fee simple estate.
254	Henry A. Brown ---	Undivided interest in fee simple estate.
	Seth Jenkins Estate	Appears to have claim to an interest in the proceeds of condemnation of this tract.
	Devises or heirs at law of Smith Jenkins, deceased.	Appears to have claim to undivided interest in fee simple estate.
255	Mt. Olive Baptist Church	Appear to have claim to fee simple estate.
256	This appears to be vacant and unappropriated land for which no claim was filed and to which no claim has ever been asserted so far as the Commissioners are informed.	
257	This appears to be vacant and unappropriated land for which no claim was filed and to which no claim has ever been asserted so far as the Commissioners are informed.	
258	Dolly Taylor	Appears to have claim to fee simple estate.
259	Mrs. Kate Judd	Appears to have claim to fee simple estate
260	E. C. Broy	Appears to have claim to fee simple estate.
261	A. M. Priest and Jessie Priest	Appears to have claim to fee simple estate.

262	There is no tract shown on the map under this number. The land originally constituting tract #262 having been assigned another number or numbers on map as finally completed.	
263	Ellen Tyler	Appears to have claim to fee simple estate.
264	Johannes Jenkins	-- Fee simple estate.
265	Towsen E. Smith	Appears to have claim to fee simple estate.
266	Horace Pullen, Clarence Pullen and Rosa Pearl Wilson (Joint claim filed by C. M. Pullen)	-- Fee simple estate
	George W. Pullen Estate	Appears to have claim to an interest in the proceeds of condemnation of this tract.
	Devises or heirs at law of George W. Pullen, deceased	Appears to have claim to undivided interest in fee simple estate.
267	Joseph B. Atkins	Appears to have claim to fee simple estate.
267-a	Joseph B. Atkins	Appears to have claim to fee simple estate.
268	J. P. Jenkins	-- Fee simple estate
	Talliaferro Bennett Estate	Appears to have claim to an interest in the proceeds of condemnation of this tract.
	Devises or heirs at law of Talliaferro Bennett, deceased	Appear to have claim to undivided interest in fee simple estate.
269	James E. Broy	-- Fee simple estate
270	J. P. Atkins	Appears to have claim to fee simple estate.

TABLE II

For amendments in amounts of value of tracts 24, 54, 70-I, 142, 148, 151, 151-a, 152, 164, 164-a, 173, see order entered herein March 14-1934 - (O. B. "H" page 217)

<u>No. OF TRACT</u>	<u>VALUE OF FEE SIMPLE ESTATE</u>	<u>NO OF TRACT</u>	<u>VALUE OF FEE SIMPLE ESTATE</u>
1	\$36.00	24	\$6374.00 \$5974.30 See order 3/14/34.
2	120.00	25	330.00
3	51.00	26	445.00
4	759.00	27	1312.00
5	420.00	28	908.00
6	552.00	29	127.00
7	596.75	30	859.00
8	2349.00	31	100.00
9	4703.00	31-a	325.00
10	722.50	31-b	180.00
11	1472.00	32	1101.00
11-I	600.00	33	11392.75
12	4425.00	33-I	34.00
13	632.00	34	6988.00
14	302.00	35	2656.00
15	248.50	36	382.50
16	784.00	37	561.00
17	384.00	38	821.00
18	30.00	39	196.00
19	1418.00	40	312.00
20	658.00	41	930.00
20-a	6385.00	42	89.00
21	1193.00	42-a	174.00
22	310.00	42-b	15.00
23	1417.50	43	750.00
		44	2252.00
		45	57.00
		46	80.00
		47	125.00
		48	1318.00
		49	772.00
		50	1757.00
		51	1708.50
		52	2383.00
		52-I	8.00
		53	2227.00
		53-a	1939.00
		54	\$22349.00 14276.00 See Order 2/14/34.
		54-I	260.00
		54-II	8.00
		55	28.00
		56	2182.00
		57	1186.50
		58	There is no tract shown on the map under this number. The land originally constituting tract #58 having been assigned another number or numbers on map as submitted.

<u>NO. OF TRACT</u>	<u>VALUE OF FEE SIMPLE ESTATE</u>	<u>NO. OF TRACT</u>	<u>VALUE OF FEE SIMPLE ESTATE</u>
58-I	\$ 279.00	81	933.00
58-II	316.00	82	550.00
59	5688.50	83	1327.00
59-a	1082.00	84	575.00
59-I	607.00	85	779.00
59-II	832.00	86	142.00
59-III	284.50	87	183.00
59-IV	8.00	88	1951.00
59-V	67.00	89	24.00
60	496.00	90	25.00
61	1238.00	91	28.00
62	196.00	92	150.00
63	649.00	93	441.00
64	96.00	94	632.00
65	1013.00	95	134.00
66	939.00	96	437.50
67	560.00	97	560.00
68	4235.00	98	872.75
68-I	872.50	99	1552.75
69	12994.00	100	1608.00
70	There is no tract shown on the map under this number. The land originally constituting tract #70 having been assigned another number or numbers on map as submitted	101	373.00
		101-a	295.00
		101-b	1297.00
		102	13003.00
70-I	\$1200.00 1095.00 See Order 3/14/34.	103	962.50
71	There is no tract shown on the map under this number. The land originally constituting tract #71 having been assigned another number or numbers on map as submitted.	103-a	224.00
		103-I	180.00
		104	1024.00
		104-I	15.00
71-I	1110.00	104-II	3951.00
72	1028.00	105	800.00
72-I	200.00	106	There is no tract shown on the map under this number. The land originally constituting tract #106 having been assigned another number or numbers on map as submitted.
72-II	140.00		
73	484.00		
73-a	1745.00		
73-b	10.00		
74	88.00	106-I	60.00
75	106.00	106-II	2135.00
75-a	112.50	107	There is no tract shown on the map under this number. The land originally constituting tract #107 having been assigned another number or numbers on map as submitted
76	555.00		
77	69.75		
78	314.00		
78-a	160.00		
78-b	75.00	107-I	1580.00
79	2119.00	107-II	215.00
79-a	48.00		
80	961.00		

NO. OF TRACT	VALUE OF FEE SIMPLE ESTATE	NO. OF TRACT	VALUE OF FEE SIMPLE ESTATE
108	There is no tract shown on the map, under this number. The land originally constituting tract #108 having been assigned another number or numbers on map as submitted.	125	\$ 4129.33
		126	661.00
		127	267.00
		127-a	172.00
108-a	\$ 72.00	127-I	12.00
108-a-I	12.00	128	30.00
108-I	35.00	129	190.00
108-II	913.75	130	716.00
109	There is no tract shown on the map under this number. The land originally constituting tract #109 having been assigned another number or numbers on map as submitted.	131	528.50
		132	340.82
		133	1113.50
		134	1592.00
109-I	5409.40	135	557.50
110	There is no tract shown on the map under this number. The land originally constituting tract #110 having been assigned another number or numbers on map as submitted.	136	203.00
		137	1639.50
		138	1503.00
110-I	5366.35	138-a	755.00
110-II	255.60	138-b	2417.00
111	5642.00	139	1879.50
111-I	697.60	140	260.00
111-II	4253.08	141	4934.66
112	428.00	141-a	50.00
112-a	642.00	141-b	3773.33
112-I	124.00	142	\$2004.71 1855.00 See Order 3/14/34.
113	There is no tract shown on the map under this number. The land originally constituting tract #113 having been assigned another number or numbers on map as submitted.	142-a	395.29
		143	5332.74
		143-I	27.00
113-a-I	137.50	144	718.41
113-a-II	660.00	145	1058.00
113-I	4312.30	146	1235.00
113-II	1227.20	147	1421.09
114	640.00	148	\$3337.77 1502.50 See order 3/14.34
114-a	774.00	149	358.50
114-b	393.00	150	800.00
115	844.00	151	\$20023.00 16500.00 See Order 3/14/34
115-I	150.00	151-a	\$315.85 319.00 See Order 3/14/34
116	4113.00	152	\$1650.00 1310.00 See Order 3/14/34
117	530.00	153	10488.80
118	1887.50	154	2055.00
119	1166.00	155	1100.00
120	532.00	155-a	50.00
120-a	1897.00	156	500.00
121	121.50	157	777.00
122	447.50	158	192.50
122-a	95.25	158-a	143.00
123	1597.00		
124	1535.00		

NO.OF TRACT	VALUE OF FEE SIMPLE ESTATE	NO.OF TRACT	VALUE OF FEE SIMPLE ESTATE
159	601.52	199-II	90.00
160	896.05	199-III	936.00
161	5917.78	200	250.00
161-a	2488.00	201	458.00
162	5457.75	201-a	170.50
162-a	50.00	202	722.00
163	1841.00	202-a	370.00
164	\$3040.00 3053.00 See Order 3/14/34	203	532.00
164-a	\$1500.00 1000.00 See Order 3/14/34	203-a	150.00
164-b	150.00	204	458.00
165	600.00	204-a	647.50
166	1050.00	205	700.00
167	120.00	206	4617.50
168	1589.50	206-a	226.00
169	853.00	207	272.50
169-a	25.00	208	467.00
170	1738.25	209	10.00
170-a	300.00	210	371.00
171	1094.00	211	138.75
172	269.50	212	54.75
173	\$2607.00 2107.34 See Order 3/14/34	213	There is no tract shown on the map under this number. The land originally constituting tract #213 having been assigned another number or numbers on map as submitted.
174	420.00		
175	1592.00		
176	160.00	214	3918.50
177	361.00	215	301.00
178	116.50	216	237.50
179	572.00	217	164.60
180	345.00	218	147.00
181	131.00	219	599.00
182	222.50	220	1055.00
183	715.00	221	24.00
184	1405.00	221-a	66.00
185	234.00	222	128.00
186	514.00	223	800.00
187	105.00	224	11.00
188	102.50	225	202.00
189	675.00	226	1876.00
190	875.00	227	1776.00
191	1087.00	228	2050.00
192	339.50	228-a	715.00
193	959.50	229	924.00
194	251.00	230	1378.00
195	453.00	231	1054.50
196	965.00	232	1466.00
197	1645.50	233	1655.00
198	1631.20	234	6.00
199	3094.75	235	411.00
199-I	213.00		

NO.OF TRACT	VALUE OF FEE SIMPLE ESTATE	NO.OF TRACT	VALUE OF FEE SIMPLE ESTATE
235-a	\$ 10.00	255	\$ 350.00
236	2122.00	256	260.00
237	355.50	257	90.00
238	796.00	258	150.00
239	390.00	259	635.00
240	250.00	260	150.00
241	442.87	261	300.00
242	511.00	262	There is no tract shown on the map under this number. The land originally constituting tract #262 having been assigned another number or numbers as submitted.
243	572.50		
244	380.75		
245	3880.75		
246	120.00	263	75.00
247	705.00	264	250.00
248	760.50	265	75.00
249	12.00	266	168.50
250	54.00	267	80.00
251	420.00	267-a	19.00
252	586.00	268	20.00
253	275.00	269	150.00
254	494.00	270	10.00

Total Value \$ 404,687.72

TABLE III

NAMES OF PERSONS CLAIMING INCIDENTAL DAMAGES FILED WITH THESE RECORDS IN CLERS'S OFFICE WHERE CLAIM IS MADE ON BEHALF OF AN INFANT, INSANE PERSON, OR PERSON UNDER OTHER LEGAL DISABILITY, THAT FACT IS INDICATED AFTER THE NAME	: NUMBER OF THE TRACT OR TRACTS AS SHOWN ON MAP BE -	: NOTE- " NO FINDINGS AS TO INCIDENTAL DAMAGES BY ARBITRATORS, EXCEPT AS TO TRACT #151, as follows: Incidental damages to removable furnishings \$662.00 - See order entered herein March 14, 1934."	: AMOUNT OF INCIDENTAL DAMAGES TO LAND CLAIMED TO HAVE BEEN DAMAGED.
W. P. & Mary D. Slaughter	#17	325 acres adjoining	None
G. W. Bowling	#22	Adjoining land	None
Edley M. Clark	#23	99.75 acres nearby	None
Irene B. Putney	No amt. specified	Adjoining land	None
W. M. Stuart	#41	72 acres adjoining	None
Burrell Woodward	#46	42 acres adjoining	None
Clifton Aylor	#47	100 acres adjoining	None
R. E. Manuel	#51	Adjoining land	None
J. E. & E. E. Coppage	#54	Adjoining land	None
Richard H. and Lucy Partlow	#62	Adjoining land	None
S. A. Beahm	#63	Adjoining land	None
R. M. Dwyer	#75	30 acres adjoining	\$100.00
John R. Fincham	No amt. specified	Adjoining land	None
Maurice Clark	#78	Adjoining land	None
Jas. A. Estes	#79	Adjoining land	None
Joseph S. Dodson	No amt. specified	Adjoining land	None
C. E. Johnson	#93	155 acres adjoining	None
John T. Majors	#103-a	42.50 acres adjoining	\$75.00
Cumberland S. Bennett	#135	70 acres adjoining	None
	#177	Adjoining land	\$100.00
	#180	Adjoining land	None
	#221	Adjoining land	None

Clarence L. Jenkins	No amt.			
	specified #224		Adjoining land	None
Chas. F. Frazier	\$100.00 #239		Adjoining land	None

The only real and well founded claims to incidental damages arising out of the proposed condemnation of the various tracts or parcels of land shown on the map filed with the report, with reference to which no claim of incidental damages has been filed with the record in the Clerk's Office, are as follows:

The owner of the fee simple estate in tract #26, who appears to be W. T. Riley as shown in Table I, is entitled to incidental damages amounting to \$50.00, if, as it appears, said owner is also the owner of twenty eight acres, more or less, contiguous to tract #26, and outside the area described in the petition, which, but for the condemnation of tract #26, would constitute together therewith, a larger tract or parcel of land under the same ownership.

The owner of the fee simple estate in tract #186, who appears to be Elmira Pullen as shown on Table I, is entitled to incidental damages amounting to \$132.00 if, as it appears, said owner is also the owner of three acres, more or less, contiguous to tract #186, and outside the area described in the petition, which, but for the condemnation of tract #186, would constitute together therewith, a larger tract or parcel of land under the same ownership.

The ownership of the fee simple estate in tract #195, who appears to be W. Moses Clark as shown on Table I, is entitled to incidental damages amounting to \$50.00, if, as it appears, said owner is also the owner of three and one-half acres, more or less, contiguous to tract #195, and outside the area described in the petition, which, but for the condemnation of tract #195, would constitute therewith, a larger tract or parcel of land under the same ownership.

The owner of the fee simple estate in tract #267-a, who appears to be Joseph B. Atkins as shown on Table I, is entitled to incidental damages amounting to \$45.00, if, as it appears, said owner is also the owner of three acres, more or less, contiguous to tract #267-a, and outside the area described in the petition which, but for the condemnation of tract #267-a, would constitute therewith, a larger tract or parcel of land under the same ownership.

The owner of the fee simple estate in tract #267-a, who appears to be Joseph B. Atkins as shown on Table I, is entitled to incidental damages amounting to \$45.00, if, as it appears, said owner is also the owner of three acres, more or less, contiguous to tract #267-a, and outside the area described in the petition, which, but for the condemnation of Tract #267-a, would constitute therewith, a larger tract or parcel of land under the same ownership.

TABLE IV

List of infants, insane persons, and persons under other legal disability, for whom no guardian ad litem have been appointed at the date of filing of the accompanying report, who appear to be owners, or have right, title, estate or interest in any of the tracts or parcels of land shown on the map filed with the report, which it is proposed to condemn, and who appear also to be owners of other land contiguous to the lands sought to be condemned and described in the petition, which would be damaged by the proposed condemnation, and the amount of damages there- to which will result from the proposed condemnation.

NUMBER OF TRACT AS SHOWN ON MAP	NAME OF INFANT OR INSANE PERSON OR PERSONS UNDER OTHER LEGAL DISABILITY WHO IS OWNER OF TRACT OR OF AN INTEREST THEREIN.	TRACTS CONTIGUOUS TO LANDS SOUGHT TO BE CONDEMNED, OWNED BY SUCH INFANT, INSANE PERSON OR PERSON UNDER OTHER LEGAL DISABILITY, OR IN WHICH HE HAS INTEREST, WHICH WILL BE DAMAGED BY THE PROPOSED CONDEMNATION	AMOUNT OF SUCH DAMAGE INCIDENTAL TO THE PROPOSED CONDEMNATION, ASCERTAINED BY THE COMMISSIONERS:
NONE	NONE	NONE	NONE

NOTE: Guardians ad litem have been appointed for all infants, insane persons, and persons under other legal disability, who appear to be owners or to have any right, title, estate or interest in any of the tracts shown on the accompanying map, which it is proposed to condemn, whose names were known to the special investigators and appraisal commissioners at the time of the submission of the accompanying report.

TABLE V

List of names of persons who have filed, or on whose behalf there have been filed with the record in the Clerk's Office, claims to any right, title, estate or interest in the lands described in the petition, and of all persons including infants insane persons, or persons under other legal disability who appear to have claims of right, title, estate or interest in said lands as shown in the foregoing Table One and found by the Special Investigators and Board of Appraisal Commissioners submitting the report to which these exhibit sheets are attached;- said names being set out under the letter of the alphabet with which their surnames begin, and set opposite the number of the tract or parcel, shown on the map of the said lands filed with the report, with reference to which such claims of right, title, estate, or interest appear to have been set up as shown in said Table One.

NO.OF TRACT	NAME OF CLAIMANT WHO APPEARS TO HAVE CLAIM TO ANY RIGHT, TITLE, ESTATE OR INTEREST THEREIN, OR TO OR IN THE PROCEEDS ARISING OUT OF ITS CONDEMNATION.	NO.OF TRACT	NAME OF CLAIMANT WHO APPEARS TO HAVE CLAIM TO ANY RIGHT, TITLE, ESTATE OR INTEREST THEREIN, OR TO OR IN THE PROCEEDS ARISING OUT OF ITS CONDEMNATION.
-------------	---	-------------	---

✓ 51	Aylor, Clifton	✓ 158	Atkins, Mamie - (Infant)
✓ 82	Atkins, James P.	✓ 158-a	Atkins, Mamie - (Infant)
✓ 119	Armentrout, Mrs. Ben	✓ 161	Atkins, Jeremiah
✓ 142	Atkins, Britton L.	✓ 161-a	Atkins, Jeremiah
✓ 142-a	Atkins, Britton L.	✓ 163	Atkins, Mamie - (Infant)
✓ 147	Atkins, Burkett	✓ 164	Atkins, J. W.
✓ 148	Atkins, Henry - Estate	✓ 164-a	Atkins, J. W.
✓ 150	Atkins, John H.	✓ 164-b	Atkins, J. W.
✓ 156	Atkins, Ashby A.	✓ 167	Atkins, J. W.
		✓ 175	Atkins, J. M.

NO.OF : NAME OF CLAIMANT WHO APPEARS
 TRACT : TO HAVE CLAIM TO ANY RIGHT,
 : TITLE, ESTATE OR INTEREST
 : THEREIN, OR TO OR IN THE PRO-
 : CEEDS ARISING OUT OF ITS
 : CONDEMNATION

NO.OF : NAME OF CLAIMANT WHO APPEARS
 : TRACT : TO HAVE CLAIM TO ANY RIGHT,
 : TITLE, ESTATE OR INTEREST
 : THEREIN, OR TO OR IN THE PRO-
 : CEEDS ARISING OUT OF ITS
 : CONDEMNATION.

✓ 72-I Clatterbuck Joseph
 ✓ 72-II Clatterbuck, Joseph
 - 83 Cornwell, Mrs. Tom
 - 87 Compton, Frank
 - 93 Clark, Maurice
 - 94 Coates, Nellie
 - 96 Compton, Mrs. Olive
 - 97 Carter, John
 ✓ 105 Church of the Bretheren
 - 112 Compton, Frank
 - 112-a Compton, Frank
 - 112-I Compton, Frank
 - 127 Carter, Judith M.
 - 127-a Carter, Judith M.
 - 127-I Carter, Judith M.
 - 134 Cornwell, Mrs. Lucy
 ✓ 137 Clatterbuck, Maggie
 ✓ 137 Chelf, E. W. - Guardian
 ✓ 138 Clark, Andrew J.
 ✓ 138-a Clark, Andrew J.
 ✓ 138-b Clark, Andrew J.
 ✓ 145 Clark, Mathias
 ✓ 152 Clark, Addie Frank
 ✓ 154 Chelf, E.W.,-Guardian
 ✓ 158 Chelf, E.W. -Guardian
 ✓ 158-a Chelf, E.W. -Guardian
 ✓ 162 Clark, Nina H.
 ✓ 162-a Clark, Nina H.
 ✓ 163 Chelf, E.W.,- Guardian
 ✓ 165 Campbell, Jack & Susan
 ✓ 165 Campbell, Lizzie - Estate
 ✓ 173 Cox, Frank H.
 ✓ 185 Claytor, Isaac
 ✓ 188 Claytor, Mary M.
 - 195 Clark, Moses W.
 - 196 Clark, Alpheus
 - 197 Covington, John S.-President
 ✓ 202-a Covington, John S.-President
 - 206 Covington, John S.-President
 ✓ 207 Crane, W. F. - Executor
 ✓ 207 Crane, Ernest L.
 - 214 Covington, John S.-President
 - 227 Chelf, E.W.- Guardian
 - 228-a Covington, John S.
 - 229 Covington, John S.
 - 231 Covington, John S.
 - 232 Covington, John S.
 - 235 Chelf, E. W.- Guardian
 - 235-a Chelf, E. W. -Guardian
 - 243 Chelf, E.W. - Guardian
 - 247 Campbell, James
 - 255 Church, Mt. Olive Baptist

 - 42 Deatherage, Ora
 - 16 Dulin, W. Alfred
 - 16 Dulin, J. E., Agent
 - 16 Dulin, Gabe
 - 35 Dearing, Eugenia P.
 - 35 Dearing, A. W. -Estate
 - 42 Deatherage, Emmie
 - 42 Deatherage, Lucy
 - 42 Deatherage, Myra
 ✓ 57 DeJarnetts, H. M.
 ✓ 57 DeJarnette, E. H., Jr.
 ✓ 68 Dwyer, Miles J. - Estate
 ✓ 68 Dwyer, Lucy N.
 ✓ 68 Dwyer, Dora Alice
 ✓ 68 Dwyer, Thomas B.
 ✓ 68 Dwyer, R. M.
 ✓ 68-I Dwyer, Miles J. - Estate
 ✓ 68-I Dwyer, Lucy N.
 ✓ 68-I Dwyer, Dora Alice
 ✓ 68-I Dwyer, Thomas B.
 ✓ 68-I Dwyer, R. M.
 - 73 Dwyer, T. B.
 - 73-a Dwyer, T. B.
 ✓ 73-b Dwyer, T. B.
 - 78 Dwyer, R.M.
 - 78-a Dwyer, R. M.
 ✓ 78-b Dwyer, R. M.
 - 108-a Dwyer, Jacob
 - 108-a-I Dwyer, Jacob
 ✓ 108-I Dwyer, Jacob
 ✓ 108-II Dwyer, Jacob
 - 114 Dwyer, Mrs. Nina B.
 - 114-a Dwyer, Mrs. Nina B.
 - 114-a Dwyer, D. M.- Agent
 - 114-b Dwyer, Mrs. Nina B.
 - 114-b Dwyer, D. M. - Agent

✓ 115 Dwyer, Alfred - Estate
 ✓ 115-I Dwyer, Alfred - Estate
 - 118 Dwyer, J. T.
 - 42-a Deatherage, Emmie
 - 42-b Deatherage, Emmie
 - 42-a Deatherage, Ora
 - 42-b Deatherage, Ora
 ✓ 201-a Dodson, W. B.
 - 131 Dwyer, D. M.
 - 135 Dodson, Joseph S.
 ✓ 136 Dodson, Lucy
 - 139 Darnell, Joe
 ✓ 155 Dodson, Mary E.
 ✓ 155 Dodson, F. W.
 ✓ 155-a Dodson, Fred W.
 ✓ 158 Dodson, J. Frank
 ✓ 158 Dodson, Virgil - (Infant)
 ✓ 158 Dodson, Hensel - (Infant)
 ✓ 158 Dodson, Bessie - (Infant)
 ✓ 158 Dodson, Bernard- (Infant)
 ✓ 158 Dodson, J. Frank - Estate
 ✓ 158-a Dodson, J. Frank
 ✓ 158-a Dodson, Virgil - (Infant)
 ✓ 158-a Dodson, Hensel - (Infant)
 ✓ 158-a Dodson, Bessie - (Infant)
 ✓ 158-a Dodson, Bernard- (Infant)
 ✓ 158-a Dodson, J. Frank - Estate
 163 Dodson, Cora Alice
 163 Dodson, J. Frank - Agent
 163 Dodson, Virgil - (Infant)
 163 Dodson, Hensel - (Infant)
 163 Dodson, Bessie - (Infant)
 163 Dodson, Bernard- (Infant)
 163 Dodson, Paul - (Infant)
 163 Dodson, Margaret (Infant)
 163 Dodson, James - (Infant)
 163 Dodson, Elsie
 163 Dodson, John S. - Estate
 163 Dodson, J. Frank - Estate
 163 Dodson, Mrs. Fred - Estate
 ✓ 171 Dodson, J. B., Jr.
 ✓ 171 Dodson, Maude
 ✓ 184 Dodson, J. B., Sr.
 - 197 Dodson, Nathan
 ✓ 201 Dodson, W. B.
 ✓ 202 Dodson, W. B. - Agent
 ✓ 202 Dodson, Monie Olivia
 ✓ 202-a Dodson, Willie B. - Agent
 202-a Dodson, Monie Olivia
 203 Dodson, Nathan
 203 Dodson, William Boot
 203 Dodson, Willie
 203 Dodson, Blanche
 203 Dodson, Betty
 203 Dodson, Ernest
 203 Dodson, Ella
 203 Dodson, Clarence
 - 203-a Dodson, Nathan
 - 42-a Deatherage, Lucy
 - 42-b Deatherage, Lucy
 - 42-a Deatherage, Myra
 - 42-b Deatherage, Myra
 - 203-a Dodson, William Boot
 - 203-a Dodson, Willie
 - 203-a Dodson, Blanche
 - 203-a Dodson, Betty
 - 203-a Dodson, Ernest
 - 203-a Dodson, Ella
 - 203-a Dodson, Clarence
 ✓ 204 Dodson, Mrs. Rosa
 ✓ 204-a Dodson, Mrs. Rosa
 - 205 Dodson, Hunter
 - 205 Dodson, Jack
 - 205 Dodson, Hunter - Agent
 - 227 Dodson, Lela Flora
 - 227 Dodson, James Monroe
 - 227 Dodson, Carroll Brook - Estate
 - 237 Dodson, Wayman
 - 242 Dodson, J. W.
 - 243 Dodson, John

 - 14 Eastham, P. B.
 - 19 Early, J. P.
 ✓ 103 Estes, James A.
 ✓ 103-a Estes, James A.
 ✓ 103-I Estes, James A.

NO.OF :	NAME OF CLAIMANT WHO APPEARS	:	NO.OF :	NAME OF CLAIMANT WHO APPEARS
TRACT :	TO HAVE CLAIM TO ANY RIGHT,	:	TRACT :	TO HAVE CLAIM TO ANY RIGHT,
:	TITLE, ESTATE OR INTEREST	:	:	TITLE, ESTATE OR INTEREST
:	THEREIN, OR TO OR IN THE PRO-	:	:	THEREIN, OR TO OR IN THE PRO-
:	CEEDS ARISING OUT OF ITS	:	:	CEEDS ARISING OUT OF ITS
:	CONDEMNATION	:	:	CONDEMNATION.

-36	Foster, George Henry	✓108-a-II	Hopper, Robert S.- Estate
-36	Foster, William Franklin	-109	Hudson, Martha G.
-36	Foster, Eliza J.	-109-I	Hoffman, Walter W.- Estate
-36	Foster, John Jack - Estate	-109-I	Hooff, Mary A.
-43	Foster, Edward	-109-I	Hopper, Milton B.
-79	Fincham, John R.	-109-I	Hopper, Robert S. - Estate
-79-a	Fincham, John R.	110-I	Hershberger, David H.
-83	Fincham, Mrs. Silas	110-I	Hershberger, D. B.
-132	Frazier, Mrs. James H.	110-I	Hershberger, Frank S.
-133	Frazier, Lee	110-I	Hershberger, W. P.
✓137	Frazier, Susie Ann	110-I	Hershberger, E. N.
✓137	Frazier, Jeff	110-I	Hershberger, J. D.
✓137	Frazier, Susie A.- Agent	110-I	Hershberger, Miss A. M.
✓137	Frazier, Buck - Estate	110-I	Hershberger, D. B. - Estate
✓143	Fox, E. B.	110-II	Hershberger, David H.
✓143	Fox, E. B. - Agent	110-II	Hershberger, D. B.
✓143	Fox, P. G.	110-II	Hershberger, Frank S.
✓143	Fox, B. C.	110-II	Hershberger, David D,
✓143-I	Fox E. B.	110-II	Hershberger, W. P.
✓143-I	Fox P. G.	110-II	Hershberger, E. N.
✓143-I	Fox B. C.	110-II	Hershberger, J. D.
✓143-I	Fox, E. B. - Agent	110-II	Hershberger, Miss A. M.
✓159	Fry, Mrs. Emma J.	110-II	Hershberger, D. B. - Estate
✓168	Fletcher, James H.	110-II	Hoffman, Walter W. - Attorney
✓172	Frazier, Amos E.	110-II	Hooff, Mary A.
✓181	Fry, James - Estate	110-II	Hopper, Milton B.
✓208	Fry, Samuel	110-II	Hopper, Robert S. - Estate
-209	Fincham, James P. - Estate	✓111-I	Hoffman, Walter W. - Attorney
-239	Frazier, Charles F.	✓111-I	Hooff, Mary A.
-243	Fletcher, Will	✓111-I	Hopper, Milton B.
-244	Fletcher, William Meade	✓111-I	Hopper, Robert S. - Attorney
		-112-I	Hoffman, Walter W. - Attorney
		-112-I	Hooff, Mary A.
		-112-I	Hopper, Milton B.
		-112-I	Hopper, Robert S.- Estate
-28	Gentry, W. C.	-113-a-I	Hudson, H. H.
-34	Grim, H. M.	-113-a-I	Hudson, H. H.
-35	Galloway, Eva	-113-a-I	Hoffman, Walter W. - Attorney
-39	Green, Barnett	-113-a-I	Hooff, Mary A.
✓54	Grannis, William	-113-a-I	Hopper, Milton B.
✓54-I	Grannis, William	-113-a-I	Hopper, Robert S. - Estate
✓59-IV	Grannis, William	-113-I	Hudson, H. H.
-60	Gore, E. L.	-113-I	Hoffman, Walter W. - Attorney
-60	Gore, E. W. - Agent	-113-I	Hooff, Mary A.
-74	Gore, John B.	-113-I	Hopper, Milton B.
✓111	Grove, J. G.	-113-I	Hopper, Robert S. - Estate
✓111-I	Grove, J. G.	-113-II	Hudson, H. H.
✓111-II	Grove, J. G.	✓125	Heiston, John J.
✓144	Gander, William D.	-127-I	Hoffman, Walter W. - Attorney
✓144	Gander, Lester H.	-127-I	Hooff, Mary A.
✓144	Gander, M. V.	-127-I	Hopper, Milton B.
✓144	Gander, L. C.	-127-I	Hopper, Robert S. - Estate
✓144	Gander, M. V. - Estate	-141	Hoffman, Joseph A.
		✓141-a	Hoffman, Joseph A.
		-141-b	Hite, Mrs. Hugh D.
-15	Haddox, H. B. - Estate	-119-III	Hoffman, J. W.
-23	Harper, Edith G.	-219	Hawkins, Charles R.
✓58-I	Hooff, Mary A.	-219	Hawkins, Sarah F. - Agent
✓58-I	Hopper, Milton B.	-223	Hawkins, Mrs. Mortimer
✓58-I	Hopper, Robert S. - Estate		
✓59-II	Hooff, Mary A.	54	Iles, Alfred B.
✓59-II	Hopper, Milton B.	✓54-I	Iles, Alfred B.
✓59-II	Hopper, Robert S.- Estate	✓59-IV	Iles, Alfred B.
✓68-I	Hooff, Mary A.		
✓68-I	Hopper, Milton B.	-25	Jones, R. A.
✓68-I	Hopper, Robert S. - Estate	-34	Johnson & Wimastt
✓71-I	Houser, Mrs. W. J.	✓58-I	Jenkins, Lena
✓72-I	Hooff, Mary A.	✓58-I	Jackson, E. Hilton
✓72-I	Hopper, Milton B.	✓58-II	Jenkins, Lena
✓72-I	Hopper, Robert S. - Estate	✓58-II	Jackson, E. Hilton
-98	Harrell, T. E.	-66	Jenkins, Mrs. Alfred
-99	Harrell, Mrs. Savilla	-66	Jenkins, Walter - Agent
-99	Harrell, T. E. - Agent	-66	Jenkins, Nellie
-99	Harrell, John - Estate	-66	Jenkins, Delia
✓104-I	Hoffman, Walter W. - Attorney	-66	Jenkins, Tishia
✓104-I	Hooff, Mary A.	-66	Jenkins, Alfred M. - Estate
✓104-I	Hopper, Milton B.	-66	Jenkins, Susan - Estate
✓104-I	Hopper, Robert S. - Estate	-66	Jenkins, William - Estate
✓106-I	Hoffman, Walter W. Attorney	-66	Jenkins, Ira - Estate
✓106-I	Hooff, Mary A.	-66	Jenkins, Gideon - Estate
✓106-I	Hopper, Milton B.	-66	Jenkins, Roosevelt
✓106-I	Hopper, Robert S. -Estate	-66	Jenkins, Gladys
✓107-I	Hoffman, Walter W. - Attorney	-66	Jenkins, Golden
✓107-I	Hooff, Mary A,	67	Jenkins, Golden
✓107-I	Hopper, Milton B.	✓68-I	Jackson, E. Hilton
✓107-I	Hopper, Robert S. - Estate		
-108-a-I	Hoffman, Walter W.- Attorney		
-108-a-I	Hooff, Mary A		
-108-a-I	Hopper, Milton B.		

NO. OF TRACT :	NAME OF CLAIMANT WHO APPEARS TO HAVE CLAIM TO ANY RIGHT, TITLE, ESTATE OR INTEREST THEREIN, OR TO OR IN THE PROCEEDS ARISING OUT OF ITS CONDEMNATION.	NO. OF TRACT :	NAME OF CLAIMANT WHO APPEARS TO HAVE CLAIM TO ANY RIGHT, TITLE, ESTATE OR INTEREST THEREIN, OR TO OR IN THE PROCEEDS ARISING OUT OF ITS CONDEMNATION.
----------------	---	----------------	---

✓ 72-I Jackson, E. Hilton
 -76 Jones, James, O.
 -76 Jones, John A.
 -80 Jenkins, Della B.
 -92 Jenkins, Mrs. Della B.
 -95 Johnson, Lawrence E.
 -100 Johnson, Henry L.
 ✓ 104-I Jackson, E. Hilton
 ✓ 104-I Jolliffe, Ann P. - Estate
 ✓ 106-I Jackson, E. Hilton
 ✓ 106-I Jolliffe, Ann P. - Estate
 ✓ 107-I Jolliffe, Ann P. - Estate
 ✓ 107-I Jackson, E. Hilton
 -108-a-0 Jackson, E. Hilton
 -108-a-I Jolliffe, Ann P. - Estate
 ✓ 108-II Jackson, E. Hilton
 ✓ 108-II Jolliffe, Ann P. - Estate
 -109-I Jackson, E. Hilton
 -109-I Jolliffe, Ann P. - Estate
 ✓ 110-II Jackson, E. Hilton
 ✓ 110-II Jolliffe, Ann P. - Estate
 ✓ 111-I Jackson, E. Hilton
 ✓ 111-I Jolliffe, Ann P. - Estate
 -112-I Jackson, E. Hilton
 -112-I Jolliffe, Ann P. - Estate
 -113-a-II Jackson, E. Hilton
 -113-a-II Jolliffe, Ann P. - Estate
 -113-I Jackson, E. Hilton
 -113-I Jolliffe, Ann P. - Estate
 -127-I Jackson, E. Hilton
 -127-I Jolliffe, Ann P. - Estate
 -129 Jenkins, A. Frank
 ✓ 174 Jenkins, Ellis Herbert
 ✓ 177 Johnson, C. E.
 -189 Jenkins, Silas L.
 -190 Jenkins, H. C.
 -191 Jenkins, John William
 -191 Jenkins, Payton - Agent
 -191 Jenkins, Payton
 -191 Jenkins, Susan
 -191 Jenkins, John William - Estate
 -192 Jenkins, Hettie, M
 -193 Jenkins, Fannie E.
 -194 Jenkins, Wade - Agent
 ✓ 203 Jenkins, Norris - Estate
 -203-a Jenkins, Norris - Estate
 ✓ 204 Jenkins, Nathan
 ✓ 204-a Jenkins, Nathan - Estate
 ✓ 204-a Jenkins, Nathan
 -214 Jenkins, A. Harrison
 -215 Jenkins, Mrs. James L.
 -215 Jenkins, Dennis G. Agent
 -215 Jenkins, James L. -Agent
 -218 Jenkins, James Boss
 -220 Jenkins, McLane
 -224 Jenkins, Clarence L.
 -225 Jenkins, William S.
 -229 Jenkins, J. Boot
 -229 Jenkins, W. B. -Agent
 -233 Jeffries, Helem M.
 -234 Jenkins, E. H.
 -236 Jenkins, Mollie J.
 -238 Jenkins, Bindsey P.
 -249 Jenkins, Seth
 -254 Jenkins, Smith - Estate
 ✓ 259 Judd, Mrs. Kate
 -264 Jenkins, Johannes
 -268 Jenkins, J. P.

✓ 59-V Kelly, J. T.
 21 Kern, Harry R.
 ✓ 33-I Keyser, John A.
 ✓ 44 Keyser, John A.
 49 Keyser, John A. -Agent
 ✓ 53 Keyser, John A.
 -53-a Keyser, John A.
 ✓ 58-I Keys, William O. - Estate
 ✓ 58-I Kirksey, Hallie O.
 ✓ 59 Kelly, J. T.
 ✓ 59-a Kelly, J. T.
 ✓ 59-I Kelly, J. T.
 ✓ 59-II Kelly, J. T.
 ✓ 59-II Keys, William O. - Estate
 ✓ 59-II Kirksey, Hallie O.
 ✓ 59-III Kelly, J. T.
 ✓ 59-IV Kelly, J. T.
 -65 Keyser, Lula W.

-65 Keyser, H. F.
 ✓ 68-I Keys, William O. - Estate
 ✓ 68-I Kirksey, Hallie O.
 ✓ 72-I Keys, William O. - Estate
 ✓ 72-I Kirksey, Hallie O.
 ✓ 104-I Keys, William O. - Estate
 ✓ 104-I Kirksey, Hallie O.
 ✓ 106-I Kendall, J. W. - Estate
 ✓ 106-I Kendall, D. H.
 ✓ 106-I Kendall, J. W. - Estate
 ✓ 106-I Keys, William O. - Estate
 ✓ 106-I Kirksey, Hallie O.
 ✓ 106-II Kendall, J. W.
 ✓ 106-II Kendall, D. H.
 ✓ 106-II Kendall, J. W. - Estate
 ✓ 107-I Kendall, David
 ✓ 107-I Keys, William O. - Estate
 ✓ 107-I Kirksey, Hallie O.
 ✓ 107-II Kendall, David
 -108-a-I Keys, William O. - Estate
 -108-a-I Kirksey, Hallie O.
 ✓ 108-II Keys, William O. - Estate
 ✓ 108-II Kirksey, Hallie O.
 -109-I Keys, William O. - Estate
 -109-I Kirksey, Hallie O.
 ✓ 110-II Keys, William O. - Estate
 ✓ 110-II Kirksey, Hallie O.
 ✓ 111-I Keys, William O. - Estate
 ✓ 111-I Kirksey, Hallie O.
 -112-I Keys, William O. - Estate
 -112-I Kirksey, Hallie O.
 -113-a-II Keys, William O. - Estate
 -113-a-II Kirksey, Hallie O.
 -113-I Keys, William O. - Estate
 -113-I Kirksey, Hallie O.
 -127-I Keys, William O. - Estate
 -127-I Kirksey, Hallie O.

✓ 58-I Loving, Julia J.
 ✓ 58-II Loving, Julia J.
 ✓ 68-I Loving, Julia J.
 ✓ 72-I Loving, Julia J.
 ✓ 104-I Loving, Julia J.
 ✓ 106-I Loving, Julia J.
 ✓ 107-I Loving, Julia J.
 -108-a-I Loving, Julia J.
 ✓ 108-II Loving, Julia J.
 -109-I Loving, Julia J.
 ✓ 110-II Loving, Julia J.
 ✓ 111-I Loving, Julia J.
 -112-I Loving, Julia J.
 -113-a-II Loving, Julia J.
 -113-I Loving, Julia J.
 -127-I Loving, Julia J.

✓ 11 Marlowe, J. K.
 ✓ 11-I Marlowe, J. K.
 ✓ 24 Miller, G. Tyler
 ✓ 24 Miller, Mrs. John J.
 -38 Moore, J. R.
 -40 Miller, Charles
 -40 Miller, Warner
 -48 Miller, C. B.
 -49 Miller, B. F.
 ✓ 54 Miller, W. A.
 ✓ 54 Miller, B. F.
 ✓ 54 Miller, Henry T.
 ✓ 54 Miller, G. T.
 ✓ 54 Miller, C. B.
 ✓ 54 Miller, E. T.
 ✓ 54 Miller, J. J. - Estate
 ✓ 54-I Miller, W. A.
 ✓ 54-I Miller, Henry T.
 ✓ 54-I Miller, G. T.
 ✓ 54-I Miller, C. B.
 ✓ 54-I Miller, E. T.
 ✓ 54-I Miller, J. J. - Estate
 ✓ 54-I Miller, W. A.
 ✓ 54-I Miller, B. F.
 ✓ 52-I Manuel, R. E.
 ✓ 54-II Miller, Henry T.
 ✓ 54-II Miller, G. T.
 ✓ 54-II Miller, C. B.
 ✓ 54-II Miller, E. T.
 ✓ 54-II Manuel, R. E.

NO.OF : NAME OF CLAIMANT WHO APPEARS
 TRACT : TO HAVE CLAIM TO ANY RIGHT,
 : TITLE, ESTATE OR INTEREST
 : THEREIN, OR TO OR IN THE PRO-
 : CEEDS ARISING OUT OF ITS
 : CONDEMNATION

NO.OF : NAME OF CLAIMANT WHO APPEARS
 TRACT : TO HAVE CLAIM TO ANY RIGHT,
 : TITLE, ESTATE OR INTEREST
 : THEREIN, OR TO OR IN THE PRO-
 : CEEDS ARISING OUT OF ITS
 : CONDEMNATION.

✓ 56 Miller, B. F.
 ✓ 56 Miller, C. B.
 ✓ 56 Miller, W. A. -Agent
 ✓ 59-IV Miller, W. A.
 ✓ 59-IV Miller, B. F.
 ✓ 59-IV Miller, Henry T.
 ✓ 59-IV Miller, G. T.
 ✓ 59-IV Miller, C. B.
 ✓ 59-IV Miller, E. T.
 ✓ 59-IV Miller, J. J. - Estate
 ✓ 69 Miller, D. D.
 ✓ 77 Miller, H. R. - Estate
 - 89 Mundy, Hillary
 ✓ 104-I McKusick, Albert P.
 ✓ 106-I McKusick, Albert P.
 ✓ 107-I McKusick, Albert P.
 - 108-a-I McKusick, Albert P.
 ✓ 108-II McKusick, Albert P.
 - 109-I McKusick, Albert P.
 ✓ 110-II McKusick, Albert P.
 ✓ 111-I McKusick, Albert P.
 - 112-I McKusick, Albert P.
 - 113-a-II McKusick, Albert P.
 - 113-I McKusick, Albert P.
 - 123 Menefee, Ben F.
 - 123 Menefee, Newton F. - Agent
 - 123 Menefee, B. W.
 - 123 Menefee, Emmie J.
 - 123 Menefee, Ben F. - Estate
 ✓ 124 Miller, Ellis L.
 - 127-I McKusick, Albert P.
 - 128 Mundy, Charles
 ✓ 148 Menefee, Mrs. Alberta V.
 ✓ 148 Menefee, B. W. - Agent
 ✓ 180 Majors, John G.
 ✓ 199 Miller, C. J.
 ✓ 199 Miller, C. J. Jr.
 ✓ 199-I Miller, C. J.
 ✓ 199-I Miller, C. J. Jr.
 ✓ 199-II Miller, C. J.
 ✓ 199-II Miller, C. J. Jr.
 ✓ 199-III Miller, C. J.
 ✓ 199-III Miller, C. J. Jr.

 - 8 North, Nish
 - 2 North, Luther
 - 13 North, Nish
 ✓ 77 New York Life Insurance
 Company
 ✓ 199-I Nicholson, Lizzie
 ✓ 199-II Nicholson, Lizzie
 ✓ 199-II Nicholson, Newton
 - 222 Nicholson, William Ernest
 - 226 Nethers, Inez P.
 - 228 Nicholson, James M.
 - 228-a Nicholson, James M.
 - 231 Nicholson, Bertie
 - 231 Nicholson, A. E. - Agent
 - 240 Nicholson, R. L.
 - 243 Nicholson, Mrs. Alice
 - 245 Nicholson, T. A.
 - 245 Nicholson, Ida E.
 - 245 Nicholson, Thomas A.
 - 245 Nicholson, T. A.
 - 245 Nicholson, Dewey
 - 245 Nicholson, Ida E. - Estate
 - 245 Nicholson, Clarence - Estate
 ✓ 246 Nicholson, Louis
 - 248 Nicholson, Inez V.
 - 250 Nethers, J. W.
 ✓ 251 Nicholson, Newton
 - 252 Nicholson, Ida E.
 - 252 Nicholson, Mollie J.

 ✓ 59-V Overall, Julia C.
 ✓ 58-I Orme, Mary Selina
 ✓ 58-I Overall, Harriett - Estate
 ✓ 58-I Overall, William C. - Estate
 ✓ 59-I Overall, Julia C. - Estate
 ✓ 59-II Orme, Mary Selina
 ✓ 59-II Overall, Harriett - Estate
 ✓ 59-II Overall, William C. - Estate
 ✓ 68-I Orme, Mary Selina
 ✓ 68-I Overall, Harriett - Estate

68-I Overall, William C. - Estate
 70-I Overall, Julia C. - Estate
 71-I Oliver, Mrs. W. T.
 71-I Overall, Julia C. - Estate
 72-I Orme, Mary Selina
 72-I Overall, Harriett - Estate
 72-I Overall, William C. - Estate
 ✓ 103-I Overall, Julia C. - Estate
 104-I Orme, Mary Selina
 104-I Overall, Harriett - Estate
 ✓ 104-II Overall, Julia C. - Estate
 ✓ 106-I Orme, Mary Selina
 ✓ 106-II Overall, Harriett - Estate
 ✓ 106-II Overall, Julia C. - Estate
 ✓ 107-I Orme, Mary Selina
 ✓ 107-I Overall, Harriett - Estate
 ✓ 107-II Overall, Julia C. - Estate
 - 108-a-I Orme, Mary Selina
 - 108-a-I Overall, Harriett - Estate
 - 108-II Orme, Mary Selina
 ✓ 108-II Overall, Harriett - Estate
 - 109-I Orme, Mary Selina
 - 109-I Overall, Harriett - Estate
 ✓ 110-II Orme, Mary Selina
 ✓ 110-II Overall, Harriett - Estate
 ✓ 111-I Orme, Mary Selina
 ✓ 111-I Overall, Harriett - Estate
 - 112-I Orme, Mary Selina
 - 112-I Overall, Harriett - Estate
 - 113-a-II Orme, Mary Selina
 - 113-a-II Overall, Harriett - Estate
 - 113-I Orme, Mary Selina
 - 113-I Overall, Harriett - Estate
 - 113-II Overall, Julia C. - Estate
 ✓ 115-I Overall, Julia C. - Estate
 - 127-I Orme, Mary Selina
 - 127-I Overall, Harriett - Estate
 ✓ 187 O'Bannon, P. H.

 ✓ 7 Pomeroy, J. B. - Estate
 - 30 Presgraves, Robert
 - 41 Putney, Irene B.
 - 61 Partlow, E. M.
 - 63 Partlow, Lucy
 - 81 Pullen, Clarence
 - 88 Pullen, Romie, V.
 ✓ 146 Pullen, Sam B.
 ✓ 149 Pullen, B. O.
 ✓ 160 Pullen, Robinson
 ✓ 186 Pullen, Mrs. Elmira
 ✓ 199 Price, Louise M.
 ✓ 199-I Price, Louise M.
 ✓ 199-II Price, Louise M.
 ✓ 199-III Price, Louise M.
 ✓ 200 Pullen, Dudley
 ✓ 200 Pullen, Alice
 ✓ 211 Pullen, J. P.
 ✓ 261 Priest, A. M.
 ✓ 261 Priest, Jessie
 - 266 Pullen, Horace
 - 266 Pullen, Clarence
 - 266 Pullen, George W. - Estate

 - 18 Reid, M. R.
 - 19 Reid, Joseph
 - 21 Robertson, James E.
 - 26 Riley, W. T.
 - 30 Riley, W. T.
 - 31 Rappahannock County
 School Board
 ✓ 31-a Rappahannock County
 School Board
 - 31-b Rappahannock County
 School Board
 - 35 Reid, C. G. - Agent
 ✓ 54-I Roy, Mary Ann - Estate
 ✓ 58-II Roy, Mary Ann - Estate
 ✓ 59-III Roy, Mary Ann - Estate
 ✓ 59-IV Roy, Mary Ann
 ✓ 66 Racer, Mrs. Dick
 ✓ 72-II Roy, Mary Ann - Estate
 ✓ 143-I Ramey, J. W.
 ✓ 153 Ramey, James W.
 ✓ 167 Ramey, J. W.

NO. OF TRACT :	NAME OF CLAIMANT WHO APPEARS :	NO. OF TRCAT :	NAME OF CLAIMANT WHO APPEARS :
:	TO HAVE CLAIM TO ANY RIGHT,	:	TO HAVE CLAIM TO ANY RIGHT,
:	TITLE, ESTATE OR INTEREST	:	TITLE, ESTATE OR INTEREST
:	THEREIN, OR TO OR IN THE PRO-	:	THEREIN, OR TO OR IN THE PRO-
:	CEEDS ARISING OUT OF ITS	:	CEEDS ARISING OUT OF ITS
:	CONDEMNATION	:	CONDEMNATION.

✓ 170	Rutherford, William Jackson	✓ 122	Willis, B. M.
- 170-a	Rutherford, William Jackson	✓ 122-a	Willis, B. M.
- 170-a	Rutherford, Caroline,	✓ 151	Williams, Taylor, Cheatam,
- 217	Rector, Mrs. izza M.		and Priest
		✓ 151-a	Williams, Taylor, Cheatam,
			and Priest
		- 194	Whorton, Martha B.
- 3	Shryock, George H.	- 210	Weakley, Eva
- 3	Stokes, E. H.	✓ 212	Woodward, W. H. - Estate
✓ 12	Settle, Thomas H.	- 216	Wayland, Mrs. Lorena
- 15	Sothoron, Mrs. L. K.	- 235	Weakley, Amos
- 15	Sothoron, W. H.	- 235	Weakley, W. R. - Estate
- 17	Slaughter, W. P.	- 235-a	Weakley, Amos
- 17	Slaughter, Mary D.	- 235-a	Weakley, W. R. - Estate
- 20	Settle, Julia M.	- 238	Weakley, Joseph - Estate
✓ 20-a	Settle, Julia M.	- 266	Wilson, Rosa Pearl
- 27	Smoot, James H.		
✓ 46	Stuart, W. M.		
- 50	Smoot, Ernest		
- 52	Smith, Virginia	✓ 45	Young, Thomas
✓ 52-I	Smith, Virginia	✓ 154	Yancey, Elizabeth
✓ 54	Settle, Julia M.	✓ 154	Yancey, Edward
✓ 54-I	Settle, Julia M.		
✓ 54-II	Settle, Julia M.		
✓ 58-I	Smith, Ann Selina		
✓ 59-II	Smith, Ann Selina		
✓ 59-IV	Settle, Julia M.		
✓ 68-I	Smith, A., Selina		
✓ 72-I	Smith, Ann Selina		
104	Spitler, C. N.		
- 104-I	Spitler, C. N.		
✓ 104-I	Smith, Ann Selina		
✓ 104-II	Spitler, C. N.		
✓ 106-I	Smith, Ann Selina		
✓ 107-I	Smith, Ann Selina		
- 108-a-I	Smith, Ann Selina		
✓ 108-II	Smith, Ann Selina		
- 109-I	Smith, Ann Selina		
✓ 110-II	Smith, Ann Selina		
✓ 111	Spitler, B. N.		
✓ 111-I	Spitler, B. N.		
✓ 111-I	Smith, Ann Selina		
✓ 111-II	Spitler, B. N.		
- 112-I	Smith, Ann Selina		
- 113-a-II	Smith, Ann Selina		
- 113-I	Smith, Ann Selina		
- 116	Strother, Botts		
- 117	Sisk, Newton		
- 127-I	Smith, Amm Selina		
✓ 144	Strickler, Lula E.		
✓ 169	Swindler, O. B.		
- 169-a	Swindler, O. B.		
✓ 199-III	Spitler, C. N.		
- 265	Smith, Townsen E.		
- 271	South East Public Corporation		
- 29	Turner, W. L.		
✓ 258	Taylor, Dolly		
- 263	Tyler, Ellen		
- 66	Varner, Georgia Jenkins		
✓ 104	Varner, W. M.		
✓ 104	Varner, J. C.		
✓ 104	Varner, J. A.		
✓ 104	Varner, W. M. - Agent		
✓ 104-I	Varner, W. M.		
✓ 104-I	Varner, J. C.		
✓ 104-I	Varner, J. A.		
✓ 104-I	Varner, W. M. - Agent		
✓ 104-II	Varner, W. M.		
✓ 104-II	Varner, J. C.		
✓ 104-II	Varner, J. A.		
✓ 104-II	Varner, W. M. - Agent		
✓ 33-I	Wood, F. D. - Estate		
- 37	Wood, J. Walton		
✓ 44	Wood, F. D. - Estate		
- 47	Woodward, Burrell		
- 109-I	Weaver, Eva C.		
✓ 121	Woodward, Ben		

TO THE BOARD OF APPRAISAL COMMISSIONERS FOR RAPPAHANNOCK COUNTY, VIRGINIA:

This report shall be held in the custody of George H. Levi, one of the members of said Board until the 18th day of May, 1932, or as soon thereafter as is practicable, the said George H. Levi shall file said report together with the map and all other exhibits therein referred to and made a part thereof, with the record of this case in the Office of the Clerk of this Court.

Given under my hand this May 17, 1932.

J. R. H. Alexander, Judge.

FILED IN

CLERK'S OFFICE

RAPPAHANNOCK COUNTY

MAY 18th 1932

Teste: Jas. M. Settle, Clerk

(D) The judgement in rem entered the 13th day of November, 1933.

VIRGINIA: IN THE CIRCUIT COURT OF RAPPAHANNOCK COUNTY

The State Commission on Conservation and Development of
the State of Virginia - - - - -Petitioner.

V. AT LAW NO. 149

Clifton Aylor and others and Thirty-Seven Thousand Four
Hundred (37,400) Acres of land, More or Less, - Defendants;

"This day came the State Commission on Conservation and Development of the State of Virginia, the above named Petitioner, by counsel, and exhibited to the Court the record of the above styled proceeding, and showed to the Court:

"(1) That this proceeding has been conducted under the provisions of the Public Park Condemnation Act (Acts of the General Assembly of Virginia of 1928, page 1036: Code of 1930, Section 4388, et seq.)

"(2) That there was incorporated in the notice for publication herein, provided in Section 9 of the said Public Park Condemnation Act, the notice and warning touchinh incidental damages set out in Section No. 20 of said Act;

"(3) That this proceeding was had upon newspaper publication of notice, warning 'all persons whomsoever' as provided in Section No. 12 of said Act;

"(4) That the report of the Special Investigators and the Board of Appraisal Commissioners heretofore appointed in this proceeding, filed herein discloses a final and conclusive ascertainment and determination of the value of the fee simple estate in each of the numbered tracts of land shown in the table hereinafter set out and for which judgement of award condemning the same to the use of the Petitioner is moved and prayed by the Petitioner; and of the amount of incidental damages which will result from the condemnation of each of the said tracts for the use of Petitioner, on account of which any person who has appeared and is entitled to be heard, has submitted claims, or on account of which is appears from the said report of Special Investigators and the Board of Appraisal Commissioners, filed as aforesaid, and infant, insane person, or person under legal disability, or any person not entitled to be heard at the hearing provided in Section No. 12 of said Act, has a real and well founded claim, or on account of which it has been made to appear that any infant, insane person, or person under legal disability has any real and well founded claim;

"(5) That the record discloses an ascertainment and determination of said Board of Appraisal Commissioners, as shown by the said report as aforesaid, of the facts of value of all, or substantially all, claims of right, title, estate or interest by such owners or claimants, in or to each of the said respective tracts, and amount of any real claim which any of such persons, or any other person, or persons, who have appeared and are entitled to be heard, may have in the proceeds of wach of said respective tracts;

"(6) That a longer period than six months has elapsed since the 'day certain' fixed by the order of the Court entered herein on or before which all interested persons were warned to appear and answer or plead as provided in Section No. 9 of said Act;

"(7) That a longer period than sixty days has elapsed since said report of Special Investigators and Board of Appraisal Commissioners was filed in the Clerk's Office of this Court;

"(8) That neither Petitioner, nor any other person has filed, or presented any motion praying this Court or the Judge thereof to decline to accept or to disapprove any of the findings of facts of value and incidental damages so ascertained and determined by said Board of Appraisal Commissioners as shown by their said report with reference to any of said tracts; or if any such motion or exception has been filed or resented with respects to said tracts or any of them, such motion or exception has been withdrawn in writing filed with the record of this proceeding;

"(9) That each of said tracts is located wholly within the boundary lines of the lands sought to be condemned and set forth and described in the petition filed herein, and is separately shown, delineated and designated by number on the County Ownership Map, and described in the above mentioned report of the Special Investigators and Board of Appraisal Commissioners, with which said County Ownership Map was filed and of which it forms a part;

"(10) That diligent inquiry and search was made by the Special Investigators appointed herein as to the existence of any land, or parcels or tracts of land, or right or title or interest or estate therein, within the boundary line set forth in the petition, or of any real claim in or to the proceeds of any such land, or right, or title, or estate, or interest in the event of its condemnation, owned by any infant, insane person, or person under legal disability, or property or properties owned by such person or persons which will be damaged by the taking of land within the boundary line set forth in the petition, beyond the peculiar benefits that will accrue to such property or properties of such persons from the acquisition of the land, or estate, or interest therein, sought to be condemned and the use of the same for a public park or for public park purposes; and the names of all such persons found by the said Special Investigators or otherwise known to the Board of Appraisal Commissioners, were reported in the said report of the Special Investigators and the Board of Appraisal Commissioners appointed herein; and guardian ad litem were appointed in this proceeding for each and all of such persons;

"(11) That Petitioner, in compliance with the order setting this proceeding for hearing on its motion and prayer for a judgement in rem condemning the hereinafter mentioned tracts of land to its use, and forthwith upon the entry of said order, mailed a copy thereof to all parties of record in this proceeding whose postoffice addresses have been filed with the record, as provided in Section 7 of the Public Park Condemnation Act, to their several post office addresses thus filed with the record; and to the guardians ad litem appointed herein for all infants, insane persons, and persons under other legal disability, who appear to have claim of right, title, estate, or interest in or to any of the lands described in the petition, or to the proceeds arising out of the condemnation thereof or to incidental damages arising from such condemnation, as set forth in the said report filed by the Special Investigators and the Board of Appraisal Commissioners appointed herein after diligent search made for such persons as set out in said report, to the post office addresses of said guardians ad litem as shown by the record or otherwise known to the Petitioner; and further to the attorneys of record representing any of the said parties of record in these proceedings or any of said guardians ad litem or any of said infants, insane persons or persons under other legal disability, to their respective addresses as shown in the record or otherwise known to the petitioner; and therefore Petitioner filed with the record

a verified statement in writing showing the mailing of such copies of said order, to whom mailed and the date of mailing.

"(12) That all the provisions and requirements of said Public Park Condemnation Act, and specifically the provisions of Section 11 and Section 38 thereof, have been complied with and the facts shown and disclosed by the record entitle the Petitioner to the judgement in rem condemning each of the said tracts to the use of Petitioner as moved and prayed by Petitioner.

" It is, accordingly, adjudged and ordered, upon the motion and prayer of the Petitioner, by counsel, that the fee simple estate in each of the several tracts described in the report of the Special Investigators and Board of Appraisal Commissioners filed with the record of this proceeding and numbered, shown and delineated on the County Ownership Map filed with and made a part of said report, the County Ownership Map number of which is set forth in the following table, is hereby condemned to the use of the Petitioner upon the Petitioner paying into the custody of this Court, for the use and benefit of the person or persons entitled thereto, the sum ascertained and determined as the value of the fee simple estate in said tract together with the amount of the incidental damages resulting from the condemnation thereof ascertained and determined by said Board of Appraisal Commissioners, which sum and amount of incidental damages are as shown and separately set out in the following table, which table constitutes an integral part of this judgement, and are here expressly stated as constituting the award for each of the said tracts herein contained, and upon the payment into the custody of this Court by Petitioner of the amount thus stated as constituting the award for any such tract the fee simple estate therein shall vest in the Petitioner as provided in Sections 13 and 38 of said Public Park Condemnation Act.

" But nothing herein contained shall be construed as requiring or obligating Petitioner to pay the said awards or any of them into the custody of the Court or to acquire all or any of said tracts, and Petitioner may at its election acquire any one or more of said tracts by payment into the custody of the Court of the amount stated herein as the award therefor.

" The following table sets forth in columns under appropriate explanatory headings :- First, under the heading 'Tract No.', the numbers of the several tracts designated by number and shown and delineated on the above mentioned County Ownership Map and described in the said report of the Special Investigators and the Board of Appraisal Commissioners filed with the record of this proceeding, each of which is condemned herein to the use of the Petitioner; Second, under the heading 'Value', the value of the fee simple estate in each of the said tracts as ascertained and determined by the said Board of Appraisal Commissioners; Third, under the heading 'Incidental Damages', the amount of the incidental damages ascertained by said Board of Appraisal Commissioners which will result from condemnation hereunder of the numbered tract in the corresponding column of the table; Fourth, under the heading 'Aggregate', the aggregate of the value and of the amount of incidental damages ascertained and determined by the said Board of Appraisal Commissioners with reference to the numbered tract in the corresponding column of the table, which aggregate amount as shown in the table is stated and set out herein as constituting the award for the said tract upon its condemnation to the use of the Petitioner

(A) The foregoing notwithstanding, it is further adjudged and ordered that the fee simple estate which may or shall be acquired by the Petitioner, hereunder, in any or all of the said tracts of land is and shall be subject nevertheless to

such easement of passage and right of way therein or thereover as have heretofore been acquired or are now claimed by the United States of America, which easement and right of way is described in said report of the Board of Appraisal Commissioners, in Exception I of the body of said report as an easement of passage and right of way on or over a strip of land one hundred feet wide running through the tracts mentioned in said Exception I of said report, the value of which easement of passage and right of way was not ascertained or determined by the said Board of Appraisal Commissioners: and it is further appearing from the said report that the said United States of America owns or claims the fee simple estate in said strip of land and that the value of the said fee simple estate in the said strip of land owned or claimed by the United States subject to said easement of passage and right of way thereon or thereover, has been ascertained and determined by the said Board to be one dollar U. S. currency, the fee simple estate in said strip of land is hereby condemned to the use of the Petitioner subject to said easement of passage and right of way, upon the payment of the said amount of one dollar into the Custody of the Court for the use and benefit of the person or persons entitled thereto, which said amount is hereby stated and set out as constituting the award for the fee simple estate in said strip of land subject to the said easement of passage and right of way.

(B) The foregoing notwithstanding, it is further adjudged and ordered that the fee simple estate which may or shall be acquired hereunder by the Petitioner in any or all of said tracts of land, is subject nevertheless to such rights of way and easements in, on or over such tracts or any of them for the erection, maintenance, repair, replacement and operation of poles and wires or other appliances or means for the transmission of electricity as have heretofore been acquired therein by the South East Public Service Corporation, to which reference is made in Exception 2 in body of said Report of the Board of Appraisal Commissioners; and by the Page Power Company of Virginia Incorporated, to which reference is made in Exception 3 in the body of said Report.

(C) The foregoing notwithstanding, this judgement in rem condemning tracts numbered 110-I; 111-I; 111-II; 112; and 112-I; as shown on the said County Ownership Map and mentioned by number in the following table shall not be construed to have the effect and will not have the effect of condemning to the use of the Petitioner so much of said tracts shown and delineated on said County Ownership Map, as lies or is located North and East of the hereinafter described line; and the respective amounts set forth in said table as constituting the awards for said tracts numbered 110-I; 111; 111-I; 111-II; ;;2; and 112-I; shall be construed to constitute and shall constitute the respective awards for so much of said tracts respectively as do not lie or are not located North and East of said line, the Petitioner having expressly undertaken by way of compromise of a question raised as to the accuracy of the Northern and Eastern boundary lines of said tracts as shown on said maps, to seek no judgement condemning so much thereof as lies immediately North and East of said line, described as follows:-

Beginning at Station a - a butterwood on the north side of Greasy Run, corner to Jacob Dwyer and D. H. and D. B. Hershberger; thence up the north side of said Run with said Hershbergers S 42 W, - 6.50 Chains (True), To Station b- an ash on the north side of said Run; thence crossing Run at one chain, same course continued in all S 74½ E, - 12.70 Chains, To Station c- a planted stone at the angle of a fence, thence S. 16 W - 3.95 Chains, To Station d- a south gate post; thence

N 85½ W - 0.90 Chains, To Station e- a stake at the end of a fence on the south side of a road; thence S. 15½ W - 4.80 Chains, To Station f- an iron pin, 2½ feet S 15½ W from a marked locust, corner to Grove and Spittler's Tract #111; thence with same N 66 E - 42.00 Chains. To Station g- passing or crossing at 15 Chains a farm road, a stake; thence N 81½ E - 13.00 Chains, To Station h- a large white oak tree, which is corner to Frank Compton's Tract shown as tract #112 on the County Ownership Map filed with the report of the Board of Appraisal Commissioners appointed in the Shenandoah National Park Condemnation proceedings in Rappahannock County

TRACT NO.	VALUE	INCIDENTAL DAMAGES	AGGREGATE
4	\$759.00	None	\$759.00
5	420.00	None	420.00
6	552.00	None	552.00
7	596.75	None	596.75
8	2349.00	None	2349.00
9	4703.00	None	4303.00
10	722.50	None	722.50
11	1472.00	None	1472.00
11-I	600.00	None	600.00
12	4425.00	None	4425.00
19	1418.00	None	1418.00
20	658.00	None	658.00
20-a	6385.00	None	6385.00
21	1193.00	None	1193.00
22	310.00	None	310.00
25	330.00	None	330.00
28	908.00	None	908.00
29	127.00	None	127.00
31-a	325.00	None	325.00
32	1101.00	None	1101.00
33	11392.75	None	11392.75
33-I	34.00	None	34.00
34	6988.00	None	6988.00
42-b	15.00	None	15.00
43	750.00	None	750.00
44	2252.00	None	2252.00
45	57.00	None	57.00
46	80.00	None	80.00
47	125.00	None	125.00
48	1318.00	None	1318.00
49	772.00	None	772.00
50	1757.00	None	1757.00
51	1708.50	None	1708.50
52	2383.00	None	2383.00
52-I	8.00	None	8.00
53	2227.00	None	2227.00
53-a	1939.00	None	1939.00
55	28.00	None	28.00
56	2182.00	None	2182.00
58-I	279.00	None	279.00
58-II	316.00	None	316.00
59	5688.50	None	5688.50
59-a	1082.00	None	1082.00
59-I	607.00	None	607.00
59-II	832.00	None	832.00
59-III	284.50	None	284.50
59-V	67.00	None	67.00
60	496.00	None	496.00
65	1013.00	None	1013.00
67	560.00	None	560.00
68	4235.00	None	4235.00
68-I	872.50	None	872.50
69	12994.00	None	12994.00
72	1028.00	None	1028.00
72-I	200.00	None	200.00
72-II	140.00	None	140.00
73	484.00	None	484.00
73-a	1745.00	None	1745.00
73-b	10.00	None	10.00
77	69.75	None	69.75
78-b	75.00	None	75.00
100	1608.00	None	1608.00
101	373.00	None	373.00
101-a	295.00	None	295.00
101-b	1297.00	None	1297.00
102	13003.00	None	13003.00
103	962.50	None	962.50
103-I	180.00	None	180.00
104	1024.00	None	1024.00
104-I	15.00	None	15.00
104-II	3951.00	None	3951.00
105	800.00	None	800.00
107-I	1580.00	None	1580.00
107-II	215.00	None	215.00
108-a	72.00	None	72.00

108-a-I	12.00	None	12.00
108-I	35.00	None	35.00
108-II	913.75	None	913.75
109-I	5409.40	None	5409.40
110-I	5366.35	None	5366.35
110-II	255.60	None	255.60
111	5642.00	None	5642.00
111-I	697.60	None	697.60
111-II	4253.08	None	4253.08
112	428.00	None	428.00
112-a	642.00	None	642.00
112-I	124.00	None	124.00
114-a	774.00	None	774.00
114-b	393.00	None	393.00
115	844.00	None	844.00
115-I	150.00	None	150.00
119	1166.00	None	1166.00
120	532.00	None	532.00
120-a	1897.00	None	1897.00
121	121.50	None	121.50
122	447.50	None	447.50
122-a	95.25	None	95.25
123	1597.00	None	1597.00
124	1535.00	None	1535.00
125	4129.33	None	4129.33
131	528.50	None	528.50
132	340.82	None	340.82
133	1113.50	None	1113.50
134	1592.00	None	1592.00
135	557.50	\$75.00	632.50
136	203.00	None	203.00
137	1649.50	None	1649.50
138	1503.00	None	1503.00
138-a	755.00	None	755.00
138-b	2417.00	None	2417.00
139	1879.50	None	1879.50
141	4934.66	None	4934.66
141-a	50.00	None	50.00
143	5332.74	None	5332.74
143-I	27.00	None	27.00
144	718.41	None	718.41
145	1058.00	None	1058.00
146	1235.00	None	1235.00
147	1421.09	None	1421.09
149	358.50	None	358.50
150	800.00	None	800.00
153	10488.80	None	10488.80
154	2055.00	None	2055.00
155	1100.00	None	1100.00
155-a	50.00	None	50.00
156	500.00	None	500.00
157	777.00	None	777.00
158	192.50	None	192.50
158-a	143.00	None	143.00
159	601.52	None	601.52
160	896.05	None	896.05
161	5917.78	None	5917.78
161-a	2488.00	None	2488.00
162	5442.75	None	5442.75
162-a	50.00	None	50.00
163	1841.00	None	1841.00
165	600.00	None	600.00
168	1574.50	None	1574.50
169-a	25.00	None	25.00
170	1738.25	None	1738.25
171	1094.00	None	1094.00
172	269.50	None	269.50
174	420.00	None	420.00
175	1592.00	None	1592.00
176	160.00	None	160.00
177	361.00	None	361.00
178	116.50	None	116.50
179	572.00	None	572.00
180	345.00	\$100.00	445.00
181	131.00	None	131.00
182	222.50	None	222.50
183	715.00	None	715.00
184	1405.00	None	1405.00
185	234.00	None	234.00
186	514.00	\$132.00	646.00
187	105.00	None	105.00
188	102.50	None	102.50
189	675.00	None	675.00
190	875.00	None	875.00
191	1087.00	None	1087.00
192	339.50	None	339.50
193	959.50	None	959.50
194	251.00	None	251.00
197	1645.50	None	1645.50
198	1631.20	None	1631.20
199	3060.25	None	3060.25
199-I	213.00	None	213.00
199-II	90.00	None	90.00
199-III	876.00	None	876.00
200	250.00	None	250.00
201	458.00	None	458.00

201-a	170.50	None	170.00
202	722.00	None	722.00
202-a	370.00	None	370.00
203	532.00	None	532.00
204	458.00	None	458.00
204-a	647.50	None	547.50
205	700.00	None	700.00
206	4617.50	None	4617.50
207	272.50	None	272.50
208	467.00	None	467.00
211	138.75	None	138.00
212	54.75	None	54.75
245	3880.75	None	3880.75
246	120.00	None	120.00
251	420.00	None	420.00
253	275.00	None	275.00
256	260.00	None	260.00
257	90.00	None	90.00
258	150.00	None	158.00
259	635.00	None	635.00
260	150.00	None	150.00
261	300.00	None	300.00
266	168.50	None	168.00
267	80.00	None	80.00
267-a	19.00	\$45.00	64.00
269	150.00	None	150.00
270	10.00	None	10.00

See exception numbered One in the body of the report filed by the Board of Appraisal Commissioners with reference to the above set out values of tracts numbered 162, 166, 168, 199, and 199-III

(E) The judgement in rem entered the 14th day of March, 1934.

VIRGINIA: IN THE CIRCUIT COURT OF RAPPAHANNOCK COUNTY

The State Commission on Conservation and Development of the State of Virginia - - - - - Petitioner.

V. AT LAW NO. 149

Clifton Aylor and others and Thirty-Seven Thousand Four Hundred (37,400) Acres of land, More or Less, - - - - Defendants.

On this the 14th day of March, 1934, came the State Commission on Conservation and Development of the State of Virginia, the above named Petitioner, by counsel, and exhibited to the Court the record of the above styled proceeding, and showed to the Court:

"(1) That this proceeding has been conducted under the provisions of the Public Park Condemnation Act (Acts of the General Assembly of Virginia of 1928, page 1036; Code of 1930, Section 4388, et seq.)

"(2) That there was incorporated in the notice for publication herein, provided in Section 9 of the said Public Park Condemnation Act, the notice and warning touching incidental damages set out in Section No. 20 of said Act;

"(3) That this proceeding was had upon newspaper publication of notice, warning 'all persons whomsoever' as provided in Section No. 12 of said Act;

"(4) That the report of the Special Investigators and the Board of Appraisal Commissioners heretofore appointed in this proceeding, filed herein discloses a final and conclusive ascertainment and determination of the value of the fee simple estate in each of the numbered tracts of land shown in the table hereinafter set out and for which judgement of award condemning the same to the use of the Petitioner is moved and prayed by Petitioner; and of the amount of incidental damages which will result from the condemnation of each of the said tracts for the use of Petitioner,

on account of which any person who has appeared and is entitled to be heard, has submitted claims, or on account of which it appears from the said report of Special Investigators and the Board of Appraisal Commissioners, filed as aforesaid, any infant, insane person, or persons under legal disability, or any person not entitled to be heard at the hearing provided in Section No. 12 of said Act, has a real and well founded claim, or on account of which it has been made to appear that any infant insane person, or person under other legal disability has any real and well founded claim;

"(5) That the record discloses an ascertainment and determination of said Board of Appraisal Commissioners, as shown by the said report filed as aforesaid, of the fact or facts of value of all, or substantially all, claims of right, title, estate, or interest by such owners or claimants, in or to each of the said respective tracts, and amount of any real claim which any of such persons, or any other person, or persons, who have appeared and are entitled to be heard, may have in the proceeds of each of said respective tracts;

"(6) That a longer period than six months has elapsed since the 'day certain' fixed by the order of the Court entered herein on or before which all interested persons were warned to appear and answer or plead as provided in Section No. 9 of said Act;

"(7) That a longer period than sixty days has elapsed since said report of Special Investigators and Board of Appraisal Commissioners was filed in the Clerk's Office of this Court;

"(8) That neither Petitioner, nor any other person has filed, or presented any motion praying this Court or the Judge thereof to decline to accept or to disapprove any of the findings of facts of value and incidental damages so ascertained and determined by the said Board of Appraisal Commissioners as shown by their said report with reference to any of said tracts; or if any such motion or exception has been filed or presented with respect to said tracts or any of them, such motion or exception has been unconditionally overruled or dismissed, or withdrawn, or has been overruled, or dismissed, or withdrawn in so far as such motion or exception relates to the findings of value and incidental damages set forth in said report after amendment of such findings by consent of the Petitioner and the exceptant or movant, under the provisions of Section 36 of the Public Park Condemnation Act.

"(9) That each of said tracts is located wholly within the boundary lines of the lands sought to be condemned and set forth and described in the petition filed herein, and is separately shown, delineated and designated by number on the County Ownership Map, and described in the above mentioned report of the Special Investigators and Board of Appraisal Commissioners, with which said County Ownership Map was filed and of which it forms a part;

"(10) That diligent search was made by the Special Investigators appointed herein as to the existence of any land, or parcels or tracts of land, or right or title or interest or estate therein, within the boundary line set forth in the petition, or of any real claim in or to the proceeds of any such land, or right, or title, or estate, or interest in the event of its condemnation, owned by any infant, insane person, or person under other legal disability, or any property or properties owned by such person or persons which will be damaged by the taking of land within the boundary line set forth in the petition, beyond the peculiar benefits that will accrue to such property or properties of such persons from the acquisition of the land, or estate, or interest therein, sought to be condemned and

the use of the same for a public park or for public park purposes; and the names of all such persons found by the said Special Investigators or otherwise known to the Board of Appraisal Commissioners, were reported in the said report of the Special Investigators and the Board of Appraisal Commissioners appointed herein; and guardians ad litem were appointed in this proceeding for each and all of such persons.

"(11) That Petitioner, in compliance with the order setting this proceeding for hearing on its motion and prayer for a judgement in rem condemning the herein-after mentioned tracts of land to its use, and forthwith upon the entry of said order, mailed a copy thereof to all parties of record in this proceeding who appear to have any claim of right, title, estate or interest in or to any of the said numbered tracts of land, as set forth in said report filed by the Special Investigators, and the Board of Appraisal Commissioners appointed herein, or who have excepted to the findings in said report with relation to said tracts, whose post office addresses have been filed with the record, as provided in Section 7 of the Public Park Condemnation Act, to their several post office addresses thus filed with the record; and to the guardians ad litem appointed herein for all infants, insane persons, and persons under other legal disability, who appear to have any claim of right, title, estate, or interest in or to any of the said tracts of land, or to the proceeds arising out of the condemnation thereof or to incidental damages arising from such condemnation, as set forth in the said report filed by the Special Investigators and the Board of Appraisal Commissioners appointed herein after diligent search made for such persons as set out in said report, to the post office addresses of said guardians ad litem as shown by the record or otherwise known to the Petitioner; and further to the attorneys of record representing any of the parties of record in these proceedings or any of said guardians ad litem or any of said infants, insane persons or person under other legal disability, to their respective addresses as shown in the record or otherwise known to the Petitioner; and thereafter Petitioner filed with the record a verified statement in writing showing the mailing of such copies of said order, to whom mailed and the date of mailing, and that this proceeding was called for hearing on the 23rd day of February, 1934, the day and date set for the hearing in said order, whereupon the hearing was continued by order of this Court and the proceeding again set for hearing on the 12th day of March, 1934, on which day and date this proceeding was again called for hearing in open Court and again continued by order of this Court, and the proceeding again set for hearing on this the 14th day of March, 1934.

"(12) That all the provisions and requirements of said Public Park Condemnation Act, and specifically the provisions of Section 11 and Section 38 thereof, have been complied with and the facts shown and disclosed by the record entitle the Petitioner to the judgement in rem condemning each of the said tracts to the use of Petitioner as moved and prayed by the Petitioner.

" it is, accordingly, adjudged and ordered, upon the motion and prayer of the Petitioner, by counsel, that the fee simple estate in each of the several tracts described in the report of the Special Investigators and Board of Appraisal Commissioners filed with the record of this proceeding and numbered, shown and delineated on the County Ownership Map filed with and made a part of said report, the County Ownership Map number of which is set forth in the following table, is hereby condemned to the use of the Petitioner upon the Petitioner paying into the custody of this Court, for the use and benefit of the person or persons entitled thereto, the sum ascertained and determined, and shown and disclosed in the report of the Special In-

Investigators and the Board of Appraisal Commissioners appointed herein as filed herein, or as modified under the provisions of Section 36 of the Public Park Condemnation Act, to be the value of the fee simple estate in said tract together with the amount of the incidental damages resulting from the condemnation thereof ascertained and determined by said Board of Appraisal Commissioners, which sum and amount of incidental damages are ^{as} shown and separately set out in the following table, which table constitutes an integral part of this judgement, and are hereby expressly stated as constituting the award for each of the said tracts herein contained, and upon the payment into the custody of this Court by Petitioner of the amount thus stated as constituting the award for any such tract the fee simple estate therein shall vest in the Petitioner as provided in Sections 13 and 38 of said Public Park Condemnation Act.

"But nothing herein contained shall be construed as requiring or obligating Petitioner to pay the said awards or any of them into the custody of the Court or to acquire all or any of said tracts, and Petitioner may at its election acquire any one or more of said tracts by payment into the custody of the Court of the amount stated herein as the award therefor.

"The following table sets forth in columns under appropriate explanatory headings:- First, under the heading 'Tract No.', the numbers of the several tracts designated by number and shown and delineated on the above mentioned County Ownership Map and described in the said report of the Special Investigators and the Board of Appraisal Commissioners filed with the record of this proceeding, each of which is condemned herein to the use of the Petitioner; Second, Under the heading 'Value', the value of the fee simple estate in each of the said tracts as ascertained and determined by the said Board of Appraisal Commissioners; Third, under the heading 'Incidental Damages', the amount of the incidental damages ascertained and determined by the said Board of Appraisal Commissioners which will result from condemnation hereunder of the numbered tract in the corresponding column of the table; Fourth, under the heading 'Aggregate', the aggregate of the value and of the amount of incidental damages ascertained and determined by the said Board of Appraisal Commissioners with reference to the numbered tract in the corresponding column of the table, which aggregate amount as shown in the table is stated and set out herein as constituting the award for the said tract upon its condemnation to the use of the Petitioner. But in any instance wherein the original findings of said Board as to value or damages set forth in said report have been modified in arbitration proceedings, or by stipulation or otherwise, under authority of Section 36 of the Public Park Condemnation Act, this table shows under the respective headings of "value" and "incidental damages" and "aggregate" the original findings of said Board stricken out by a line running through such findings and aggregate and the modified findings and aggregate have been inserted in the table in lieu of the original findings and aggregate thus stricken from the table.

(A) The foregoing notwithstanding, it is further adjudged and ordered that the fee simple estate which may or shall be acquired by the Petitioner, hereunder, in any or all of the said tracts of land is and shall be subject nevertheless to such easement of passage and right of way therein or thereover as have heretofore been acquired or are now claimed by the United States of America, which easement and right of way is described in said report of the Board of Appraisal Commissioners, in Exception I of the body of said report as an easement of passage and right of way on or over a strip of land one hundred feet wide running through

the tracts mentioned in said Exception I of said report, the value of which easement of passage and right of way was not ascertained or determined by the said Board of Appraisal Commissioners; and it further appearing from the said report that the said United States of America owns or claims a fee simple estate in said strip of land and that the value of the said fee simple estate in the said strip of land owned or claimed by the United States subject to said easement of passage and right of way thereon or thereover, has been ascertained and determined by the said Board to be one dollar, U. S. currency, the fee simple estate in said strip of land is hereby condemned to the use of the Petitioner subject to said easement of passage and right of way, upon the payment of the said amount of one dollar into the custody of the Court for the use and benefit of the person or persons entitled thereto, which said amount is hereby stated and set out as constituting the award for the fee simple estate in said strip of land subject to the said easement of passage and right of way

(B) The foregoing notwithstanding, it is further adjudged and ordered that the fee simple estate which may or shall be acquired hereunder by the Petitioner in any or all of said tracts of land, is subject nevertheless to such rights of way and easements in, on or over such tracts or any of them for the erection, maintenance, repair, replacement and operation of poles and wires or other appliances or means for the transmission of electricity as have heretofore been acquired therein by the South East Public Service Corporation, to which reference is made in Exception 2 in body of said Report of the Board of Appraisal Commissioners; and by the Page Power Company of Virginia Incorporated, to which reference is made in Exception 3 in the body of said Report.

TRACT NO.	VALUE	INCIDENTAL DAMAGES	AGGREGATE
See footnotes a 24	\$5974.30 6374.00	None	\$5974.30 6374.00
" " " 54	14376.00 22349.00	None	14276.00 22349.00
" " b 54-I	260.00	None	260.00
" " " 54-II	8.00	None	8.00
" " " 57	1186.50	None	1186.50
" " c 59-IV	8.00	None	8.00
" " a 70-I	1095.00 1200.00	None	1095.00 1200.00
" " b 71-I	1110.00	None	1110.00
" " " 103-a	224.00	None	224.00
" " " 106-I	60.00	None	60.00
" " " 106-II	2135.00	None	2135.00
" " a 142	1855.00 2004.71	None	1855.00 2004.71
" " b 142-a	395.29	None	395.29
" " a 148	1502.50 3337.77	None	1502.50 3337.77
" " " 151	16500.00 20023.00	\$662.00	16500.00 20685.00
" " " 151-a	307.75 315.85	None	307.75 315.85
" " " 152	1310.00 1650.00	None	1310.00 1650.00
" " " 164	2993.00 3040.00	None	2993.00 3040.00
" " " 164-a	1000.00 1500.00	None	1000.00 1500.00
" " b 164-b	150.00	None	150.00
" " c 166	825.00	None	825.00
" " b 167	115.50	None	115.50
" " " 169	853.00	None	853.00
" " a 173	2107.34 2607.00	None	2107.34 2607.00

See Exception numbered One in the body of the report filed by the Board of Appraisal Commissioners with reference to the above set out values of tracts numbered 151-a, 164, 166 and 167.

Footnote a: Arbitration findings. See order entered March 14, 1934
Footnote b: Arbitration findings. No change.
Footnote c: See Table II Report of the Board of Appraisal Commissioners.

(F) Two orders entered respectively the 9th day of January, 1934, and the 12th day of May, 1934, under authority of Section 41 of the Public Park Condemnation Act, setting forth the fact of payment by the petitioner into the custody of the Court of the sums stated or set out in the above mentioned judgement in rem as constituting the awards for the several tracts of land included in the tables of numbered tracts set out in said orders, and expressly relieving the petitioner from any further obligation or duty with regard thereto.

VIRGINIA: IN THE CIRCUIT COURT OF RAPPAHANNOCK COUNTY

The State Commission on Conservation and Development of
the State of Virginia - - - - - Petitioner.

V. AT LAW NO. 149

Clifton Aylor and others and Thirty-Seven Thousand Four
Hundred (37,400) Acres of land, More or Less, - - - Defendants.

This day came the Petitioner in the above entitled proceeding by Counsel and exhibited the record therein, and a certain letter of instructions heretofore submitted for file with the record of this proceeding, direction and providing for payment by the Petitioner to the Treasurer of the State of Virginia, of the several sums of money mentioned therein, for deposit in a special fund to be held under authority of Section 40 of the Public Park Condemnation Act, subject to the order of the Circuit Court wherein the above entitled condemnation proceeding conducted under the provisions of the said Act, is pending, a true and correct copy of which letter of instructions with the acknowledgment endorsed thereon by the Treasurer of the State of Virginia of his receipt of the said sums of money in compliance with and in pursuance of the terms thereof, is as follows:-

Riverton, Virginia

November 21, 1933.

To the Hon. E. R. Combs
Comptroller, Commonwealth of Virginia
Through Governor John Garland Pollard
Richmond, Virginia

Sir:

Subject to the approval and direction of the Governor, and under authority of Section 40 of the Public Park Condemnation Act, and of a resolution adopted by the State Commission on Conservation and Development at a meeting held in its offices in Richmond, Virginia, on the 26th day of October, 1933, you are hereby authorized and directed to take the necessary measures for payment, and to make payments, for and on behalf of the State Commission on Conservation and Development from the appropriation of one million dollars to the State Commission on Conservation and Development for the acquisition of lands within the Shenandoah National Park Area under the Act approved March 18, 1932, as amended, to the Treasurer of the State of Virginia of the sum of One Hundred Eighty Thousand, Two Hundred Fortytwo Dollars and five cents (\$180,242.05), for deposit in a special fund, to be held subject to the order of the Circuit Court of Rappahannock County, Virginia, wherein condemnation proceedings conducted under the provisions of said Public Park Condemnation Act are now pending, entitled "VIRGINIA: IN THE CIRCUIT COURT OF RAPPAHANNOCK COUNTY, The State Commission on Conservation and Development of the State of Virginia, Petitioner, v., Clifton Aylor and others, and Thirty-Seven Thousand Four Hundred (37,400) acres of land, more or less, Defendants."

The said sum of \$180,242.05 is the sum total of the awards stated and set out in a judgement in rem, entered in the said proceeding on the 13th day of November, 1933, condemning to the use of the said Petitioner each of those certain numbered tracts of land within said area mentioned and designated by number in said judgement, which are set forth in the columns under the heading "Tract Number" in the following "Table of Awards, Rappahannock County," with the amount of the respective awards therefor, as stated and set out in said judgement, shown in separate columns under the heading "Award" opposite the respective tract numbers as set forth in the said table: - the numbered tracts set forth in the said table being those tracts within the said area which the Commission on Conservation and Development now desires to acquire by the payment into the custody of the Court, under the provisions of Section 40 of

the Public Park Condemnation Act, of the amounts constituting the awards therefor as set forth in said judgement in rem, for the use and benefit of the person or persons entitled thereto; taken together with the award of \$1.00 for the Skyline Road strip adjudged in sub-head A of the said judgement.

TABLE OF AWARDS
RAPPAHANNOCK COUNTY

Table showing and setting forth in columns under the head "Tract Number" the numbers of the several tracts designated by number and shown and delineated on the County Ownership Map filed with the report of the Special Investigators and Board of Appraisal Commissioners in the condemnation proceeding pending in the Circuit Court of Rappahannock County, entitled, "The State Commission on Conservation and Development of the State of Virginia, Petitioner, v., Clifton Aylor and others, and Thirty-seven Thousandm Four Hundred (37,400) acres of land, more or less, defendants," each of which was condemned to the use of the Petitioner in a judgement in rem entered in the said proceeding on the 13th day of November, 1933, all and each of which numbered tracts the Petitioner desires to acquire at this time by the payment into the custody of the Court of the amount of the respective awards therefor, and showing and setting forth in columns set opposite the said columns of numbers, the respective amounts "stated and set out" in the said judgement as constituting the awards for the numbered tracts in the corresponding column of the table; and showing also award set out in sub-head A of said judgement;

<u>TRACT NUMBER</u>	<u>AWARD</u>	<u>TRACT NUMBER</u>	<u>AWARD</u>	<u>TRACT NUMBER</u>	<u>AWARD</u>
5	\$ 420.00	111	\$ 5642.00	177	\$ 361.00
7	596.75	111-I	697.60	178	116.50
9	4703.00	111-II	4253.08	179	572.00
10	722.50	115	844.00	180	445.00
11	1472.00	115-I	150.00	181	131.00
11-I	600.00	120.a	1897.00	182	222.50
12	4425.00	121	121.50	183	715.00
20-a	6385.00	122	447.50	184	1405.00
31-a	325.00	122-a	95.25	185	234.00
33	11392.75	124	1535.00	186	646.00
33-I	34.00	125	4129.33	187	105.00
44	2252.00	136	203.00	188	102.50
45	57.00	137	1649.50	198	1631.20
46	80.00	138	1503.00	199	3060.25
51	1708.50	138-a	755.00	199-I	213.00
52	2383.00	138-b	2417.00	199-II	90.00
52-I	8.00	141-a	50.00	199-III	876.00
53	2227.00	143	5332.74	200	250.00
55	28.00	143-I	27.00	201	458.00
56	2182.00	144	718.41	201-a	170.50
58-I	279.00	145	1058.00	202	722.00
58-II	316.00	146	1235.00	202-a	370.00
59	5688.50	147	1421.09	203	532.00
59-I	607.00	149	358.50	204	458.00
59-II	832.00	150	800.00	204-a	647.50
59-III	284.50	153	10488.80	207	272.50
59-V	67.00	154	2055.00	208	467.00
68	4235.00	155	1100.00	211	138.75
68-I	872.50	155-a	50.00	212	54.75
67	12994.00	156	500.00	246	120.00
72	1028.00	157	777.00	251	420.00
72-I	200.00	158	192.50	253	275.00
72-II	140.00	158-a	143.00	257	90.00
73-b	10.00	159	601.52	258	150.00
77	69.75	160	896.05	259	635.00
78-b	75.00	161	5617.78	260	150.00
103	962.50	161-a	2488.00	261	300.00
103-I	180.00	162	5442.75	267	80.00
104	1024.00	162-a	50.00	267-a	64.00
104-I	15.00	163	1841.00	269	150.00
104-II	3951.00	165	600.00	270	10.00
105	800.00	168	1574.50		<u>\$ 180,241.05</u>
107-I	1580.00	170	1738.25		
107-II	215.00	171	1094.00	Skyline Road	
108-I	35.00	172	269.50	strip adjudged	
108-II	913.75	174	420.00	in sub-head A	
110-I	5366.35	175	1592.00	of judgement in	
110-II	255.60	176	160.00	rem.	1.00
				<u>GRAND TOTAL</u>	<u>\$ 180,242.05</u>

I am executing this letter of instructions in triplicate, which I am forwarding to you through his Excellency, the Governor, and I respectfully request that one of these copies, preferably the original, be returned to me for file with the record of the above mentioned condemnation proceedings in the Court in which they are pending, showing the action of the Governor thereon, the acknowledgement of payment as herein provided by the Treasurer, and your certificate that payment was made to the Treasurer in pursuance hereof.

Respectfully yours

Wm. E. Carson, Chairman
State COMMISSION ON CONSERVATION
AND DEVELOPMENT

GOVERNOR

Receipt of the sum of \$180,242.05, in pursuance of, and in conformity with the within letter of instructions, is acknowledged this 8th day of December, 1933.

J. M. Purcell
Treasurer

I certify that on the 8th day of December, 1933, the sum of \$180,242.05 was paid to the Treasurer of the State of Virginia, in pursuance of, and in conformity with the within letter of instructions.

E. R. Combs
Comptroller

Whereupon the Petitioner prayed the Court to enter the "Appropriate order", as prescribed in Section 41 of the said Public Park Condemnation Act, setting forth the fact that Petitioner has paid into the custody of the Court the sums of money stated or set out in the judgement in rem mentioned in said letter of instructions as constituting the awards for the fee simple estate in the several tracts of land condemned to the use of the Petitioner in said judgement in rem, which are shown in the Table of numbered tracts and the condemnation awards therefor set out in said letter of instructions, and discharging the Petitioner from any further obligation or duty with regard thereto.

Upon consideration whereof, and it appearing to the satisfaction of the Court that, on the date shown in the above set out endorsement by the Treasurer of the State of Virginia on said letter of instructions, as the date of his receipt of the sums of money mentioned in said letter, Petitioner paid into the custody of the Court the several sums stated or set out in judgement in rem heretofore entered in this proceeding, as constituting the several awards for the fee simple estate in the several tracts of land condemned to the use of the Petitioner, which are shown and set forth in the table of numbered tracts with the condemnation awards therefor set out in said letter of instructions, which judgement in rem was entered in the above entitled proceeding as provided in Section 13 of the Public Park Condemnation Act and is the judgement in rem to which reference is made in the said letter of instructions, and in pursuance of which the payment mentioned in

said letter to the Treasurer of the State of Virginia were made:

It is adjudged and ordered, that the Petitioner herein be, and it is hereby expressly discharged from any further obligation or duty with regard to the said sums of money paid into the custody of the Court as aforesaid, and shall not hereafter be in any way responsible for the disposition or distribution of the funds so paid into the custody of the Court, and it is further ordered that the above letter of instructions be filed with the record of this proceeding.

- - - - oo0oo - - - -

VIRGINIA: IN THE CIRCUIT COURT OF RAPPAHANNOCK COUNTY

The State Commission on Conservation and Development of
the State of Virginia -- - - - - Petitioner

V. AT LAW NO. 149

Clifton Aylor and others and Thirty-Seven Thousand Four
Hundred (37,400) Acres of land, more or less - Defendants.

This day come the petitioner in the above entitled proceeding by Counsel and exhibited the record therein, and a certain letter of instructions heretofore submitted for file with the record of this proceeding, directing and providing for payment by the petitioner to the Treasurer of the State of Virginia, of the several sums of money mentioned therein, for deposit in a special fund to be held under authority of Section 40 of the Public Park Condemnation Act, subject to the order of the Circuit Court wherein the above entitled condemnation proceeding conducted under the provisions of the said Act, is pending, a true and correct copy of which letter of instructions with the acknowledgement endorsed thereon by the Treasurer of the State of Virginia of his receipt of the said sums of money in compliance with and in pursuance of the terms thereof, is as follows:-

May 1, 1934

To the Hon. John N. Purcell
Treasurer of Virginia
Richmond, Virginia

Sir:

You are hereby authorized and directed to take the necessary measures for payment, and to make payments, for and on behalf of the State Commission on Conservation and Development, from any Shenandoah National Park Funds now in the custody of the Treasurer of Virginia, to the Treasurer of Virginia, of the sum of Seventy-Two Thousand, Three Hundred and Ninety-Four Dollars and Sixty-Two Cents (\$72,394.62), for deposit in a special fund, to be held subject to the order of the Circuit Court of Rappahannock County, Virginia, wherein condemnation proceedings conducted under the provisions of the Public Park Condemnation Act are now pending, entitled "VIRGINIA: IN THE CIRCUIT COURT OF RAPPAHANNOCK COUNTY, The State Commission on Conservation and Development of the State of Virginia, Petitioner, VS. Clifton Aylor and others and ThirtySeven Thousand Four Hundred (37,400) Acres of Land, More or Less, Defendants", and to facilitate this transaction I attach hereto a warrant for said amount, made payable to the Treasurer of Virginia, for "Deposit in special fund subject to order of Circuit Court of Rappahannock County in conformity with letter of instructions dated May 1, 1934."

The said sum of \$72,394.62 is the sum total of the awards stated and set out in judgement in rem, entered in the said proceeding on the 14th day of March, 1934, condemning to the use of the said petitioner each of those certain numbered tracts of land within said area mentioned and designated by number in said judgement, which are set forth in the column under the heading "Tract Number" in the following "Table of Awards, Rappahannock County," with the amount of the respective awards therefor, as as stated and set out in said judgement, shown in separate columns under the heading "Award" opposite the respective tract numbers as set forth in the said table;- the numbered tracts set forth in the said table being those tracts within the said area which the Commission on Conservation and Development now desires to acquire by payment into the custody of the Court, under the provisions of Section 40 of the Public Park Condemnation Act, of the amounts constituting the awards therefor as set forth in said judgement in rem, for the use and benefit of the person or persons entitled thereto. There is also included in this table and in the above mentioned payments the amount of the awards for the interests mentioned in sub-head A of the judgement entered March 14, 1934

TABLE OF AWARDS

RAPPAHANNOCK COUNTY

Table showing and setting forth in columns under the head "Tract Number" the numbers of the several tracts designated by number and shown and delineated on the County Ownership Map filed with the report of the Special Investigators and Board of Appraisal Commissioners in the condemnation proceeding pending in the Circuit Court of Rappahannock County, entitled "The State Commission on Conservation and Development of the State of Virginia, Petitioner, VS. Clifton Aylor and others and Thirty-Seven Thousand Four Hundred (37,400) Acres of land, More or Less, Defendants" each of which was condemned to the use of the Petitioner in a judgement in rem entered in the said proceeding on the 14th day of March, 1934, all and each of which numbered tracts the Petitioner desires to acquire at this time by the payment into the custody of the Court of the amount of the respective awards therefor, and showing and setting forth in columns set opposite the said columns of numbers, the respective amounts "stated and set out" in the said judgement as constituting the awards for the numbered tracts in the corresponding column of the table; and showing also award set out in sub-head A of said judgement entered on March 14th, 1934.

<u>TRACT NUMBER</u>	<u>AWARD</u>	<u>TRACT NUMBER</u>	<u>AWARD</u>
24	\$ 6370.00	142-a	\$ 395.29
54	22349.00	148	3337.77
54-I	260.00	151	20685.00
54-II	8.00	151-a	315.85
57	1186.50	152	1650.00
59-IV	8.00	164	3040.00
70-I	1200.00	164-a	1500.00
710I	1110.00	164-b	150.00
103-a	224.00	166	825.00
106-I	60.00	167	115.50
106-II	2135.00	169	853.00
142	2004.71	173	2607.00
		TOTAL - - -	\$72,393.62
		Skyline Road strip adjudged in sub-head A of judgement in rem	1.00
		GRAND TOTAL --	\$72,394.62

I am executing this letter of instructions in quadruplicate and I respectfully request that two of these copies, with your acknowledgement of receipt of the amount herein mentioned endorsed on the back of both copies, be returned to me for file with the record of the above mentioned condemnation proceeding in the Court in which it is pending.

Respectfully yours,
Wm. E. Carson
State Commission on
Conservation and Development

Receipt of the sum of \$72,394.62, in pursuance of, and in conformity with the within letter of instructions is acknowledged this 1 day of May, 1934.

J. M. Purcell
Treasurer of Virginia
By W. L. Young
Deputy Treasurer of Virginia.

Whereupon the petitioner prayed the Court to enter the "appropriate order", as prescribed in Section 41 of the said Public Park Condemnation Act, setting forth the fact that petitioner has paid into the custody of the Court the sums of money stated or set out in the judgement in rem mentioned in said letter of instructions as constituting the awards for the fee simple estate in the several tracts of land condemned to the use of the petitioner in said judgement in rem, which are shown in the Table of numbered tracts and the condemnation awards therefor set out in said letter of instructions, and discharging the petitioner from any further obligation or duty with regard thereto.

Upon consideration whereof, and it appearing to the satisfaction of the Court that, on the day and date shown in the above set out endorsement by the Treasurer of the State of Virginia on said letter of instructions, as the date of his receipt

of the sums of money mentioned in said letter, petitioner paid into the custody of the Court the several sums stated or set out in a judgement in rem heretofore entered in this proceeding, as constituting the several awards for the fee simple estate in the several tracts of land condemned to the use of the petitioner, which are shown and set forth in the table of numbered tracts with the condemnation awards therefor set out in said letter of instructions, which judgement in rem was entered in the above styled proceeding as provided in Section 13 of the Public Park Condemnation Act and is the judgement in rem to which reference is made in the said letter of instructions, and in pursuance of which the payments mentioned in said letter to the Treasurer of the State of Virginia were made:

It is adjudged and ordered, that the petitioner herein be, and it is hereby expressly discharged from any further obligation or duty with regard to the said sums of money paid into the custody of the Court as aforesaid, and shall not hereafter be in any way responsible for the disposition or distribution of the funds so paid into the custody of the Court, and it is further ordered that the above described letter of instructions be filed with the record of this proceeding.

- - - - ooOoo - - - -

(G) The separate plats of the numbered tracts set forth in the tables included in the said orders entered respectively the 9th day of January, 1934, and the 12th day of May, 1934, the awards for which have been paid into the custody of the Court as set forth in the said orders, each of said plats identified with the number under which it was numbered and described in the above mentioned report of said Special Investigators and Board of Appraisal Commissioners and under which it is shown and delineated on the above mentioned County Ownership Map, which plats were submitted and filed with the above mentioned report of the said Special Investigators and Board of Appraisal Commissioners herein; in the recording of which plats the said Clerk, when practicable, shall insert in his deed book the original plats, submitted as aforesaid, which the said Clerk is authorized and directed to withdraw from the record of this proceeding for that purpose.

County: Rappahannock
District: Wakefield

#5-Beaty, Welton

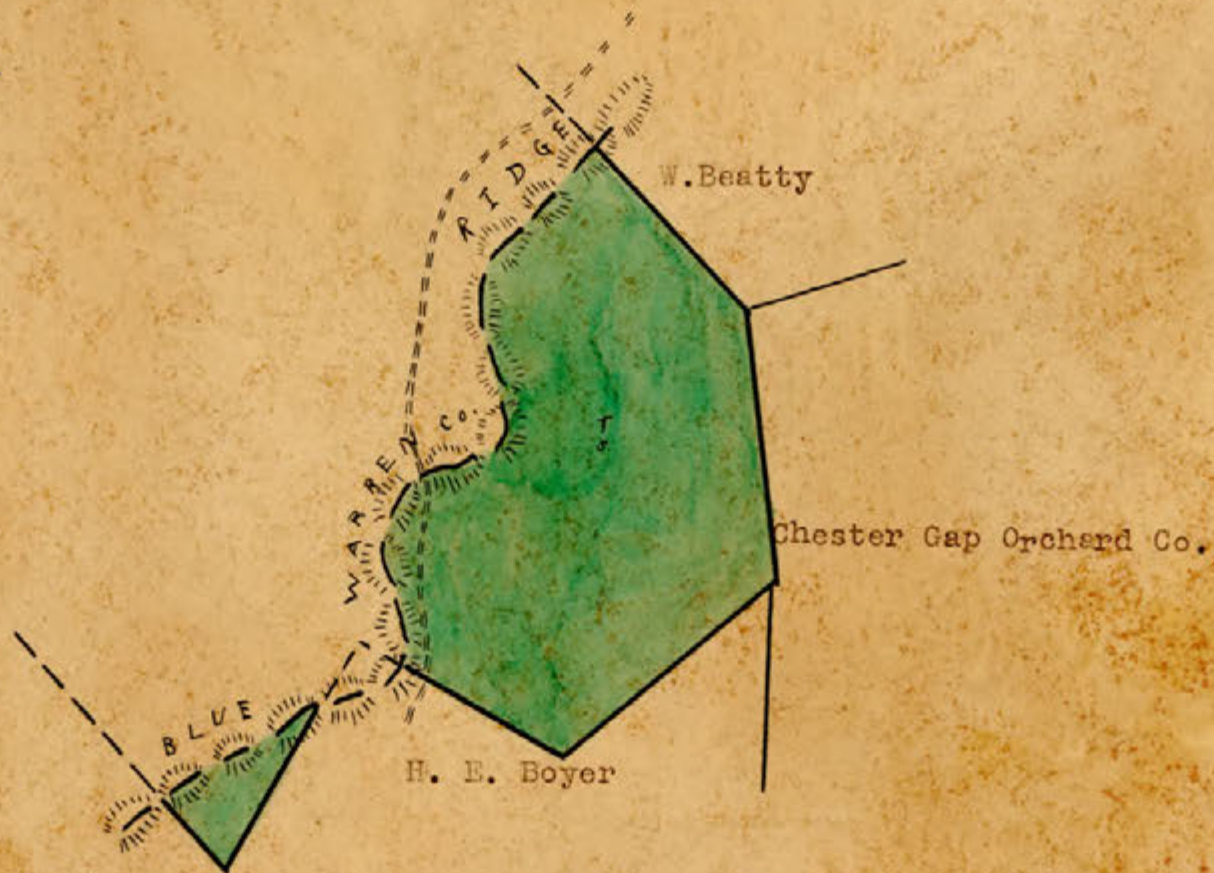


LEGEND:

- | | |
|------------------------|---------------|
| Cove | Orchard Land |
| Slope | Grazing Land |
| Ridge | Tillable Land |
| Scale - 1" = 20 Chains | |

County: Rappahannock
District: Wakefield

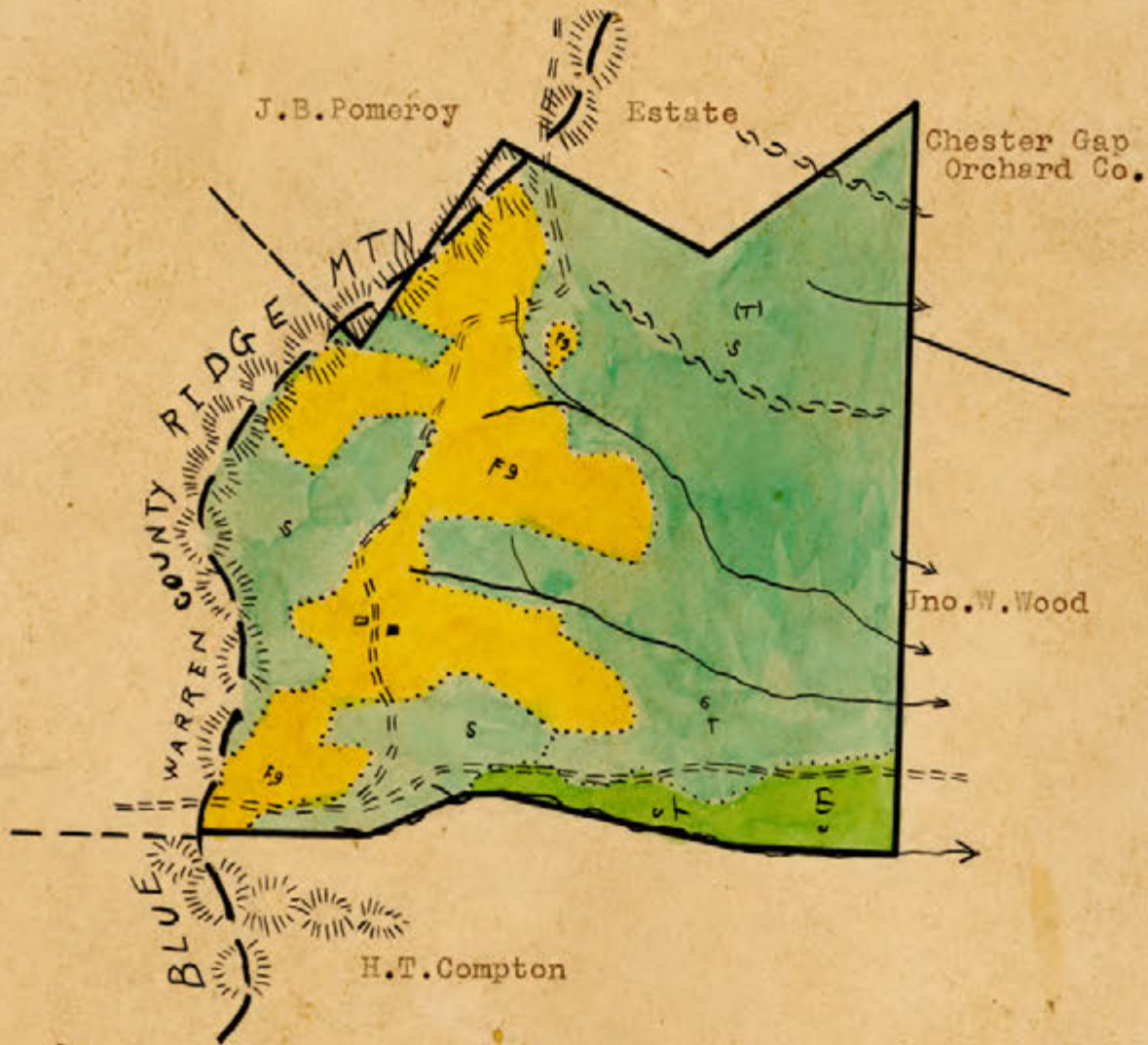
#7-Pomeroy, J. B., Est.



LEGEND:
Cove
Slope
Ridge
Scale - 1" = 20 Chains
Orchard Land
Grazing Land
Tillable Land

County: Rappahannock
District: Wakefield

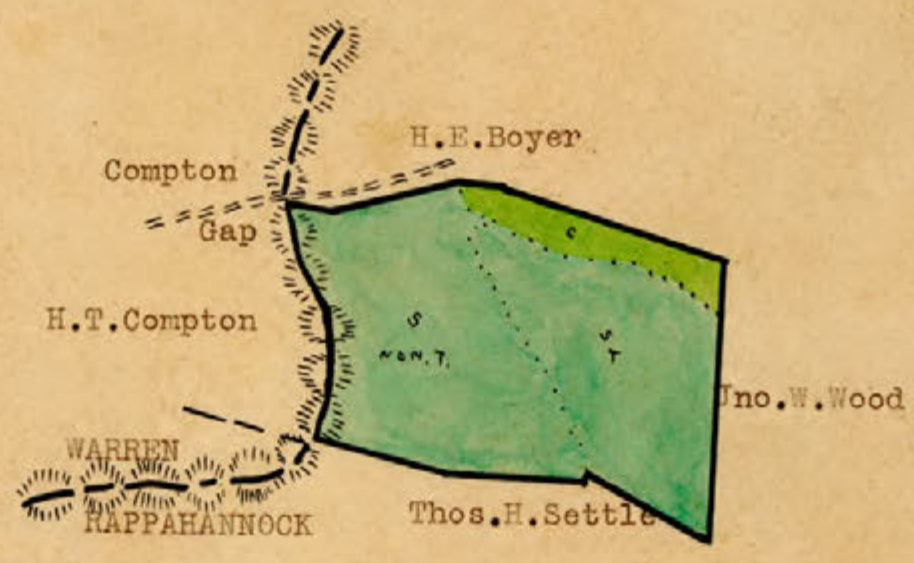
#9-Boyer, H.E.



LEGEND:
Cove Orchard
Slope Grazing Land
Ridge Tillable Land
Scale - 1" = 20 Chains

County: Rappahannock
District: Wakefield

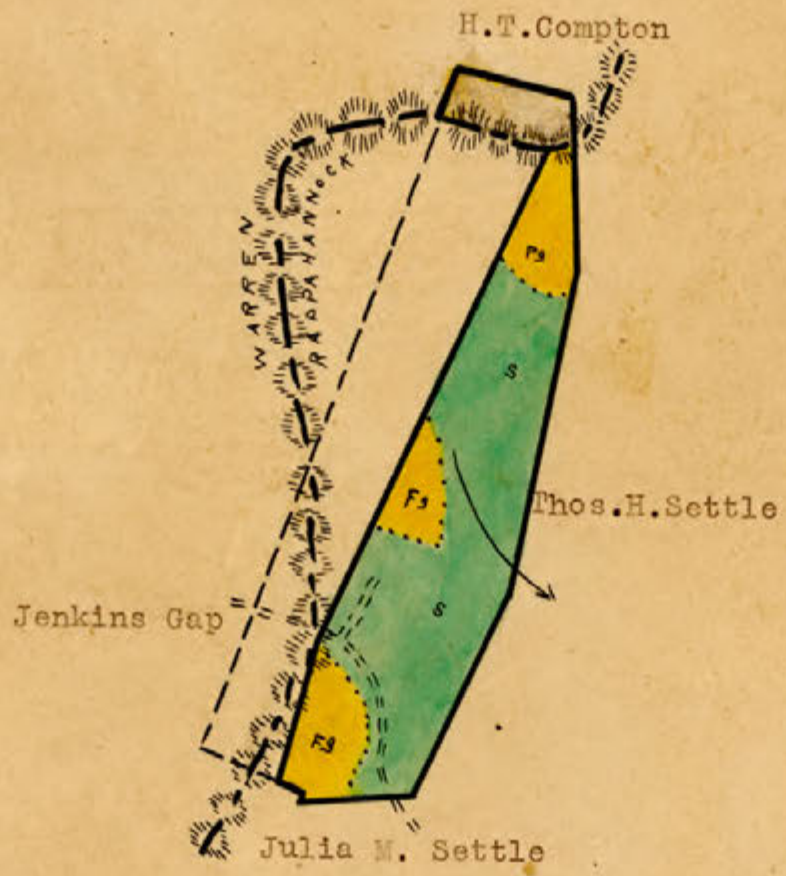
#10-Compton, H.T.



LEGEND:
Cove Orchard
Slope Grazing Land
Ridge Tillable Land
Scale - 1" = 20 Chains

COUNTY: Rappahannock
DISTRICT: Wakefield

#11-Marlowe, J.K.

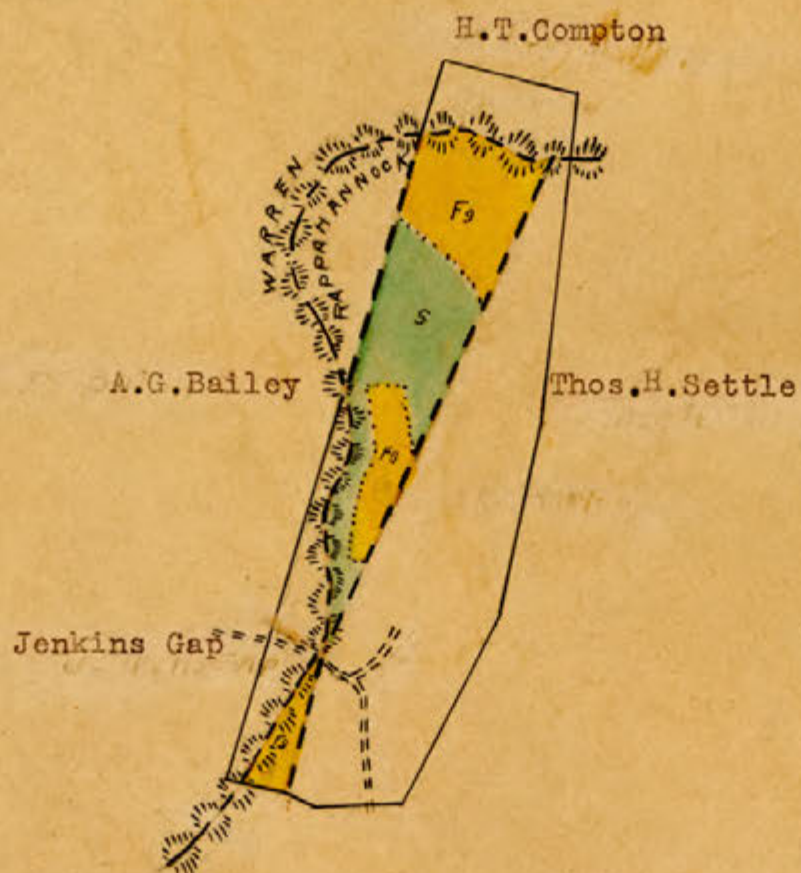


LEGEND:
Cove Orchard
Slope Grazing Land
Ridge Tillable Land
Scale - 1" = 20 Chains

11-1-1911

County: Rappahannock
District: Wakefield

#11-I-Marlow, J.K.-Lap
On
A.G.Bailey

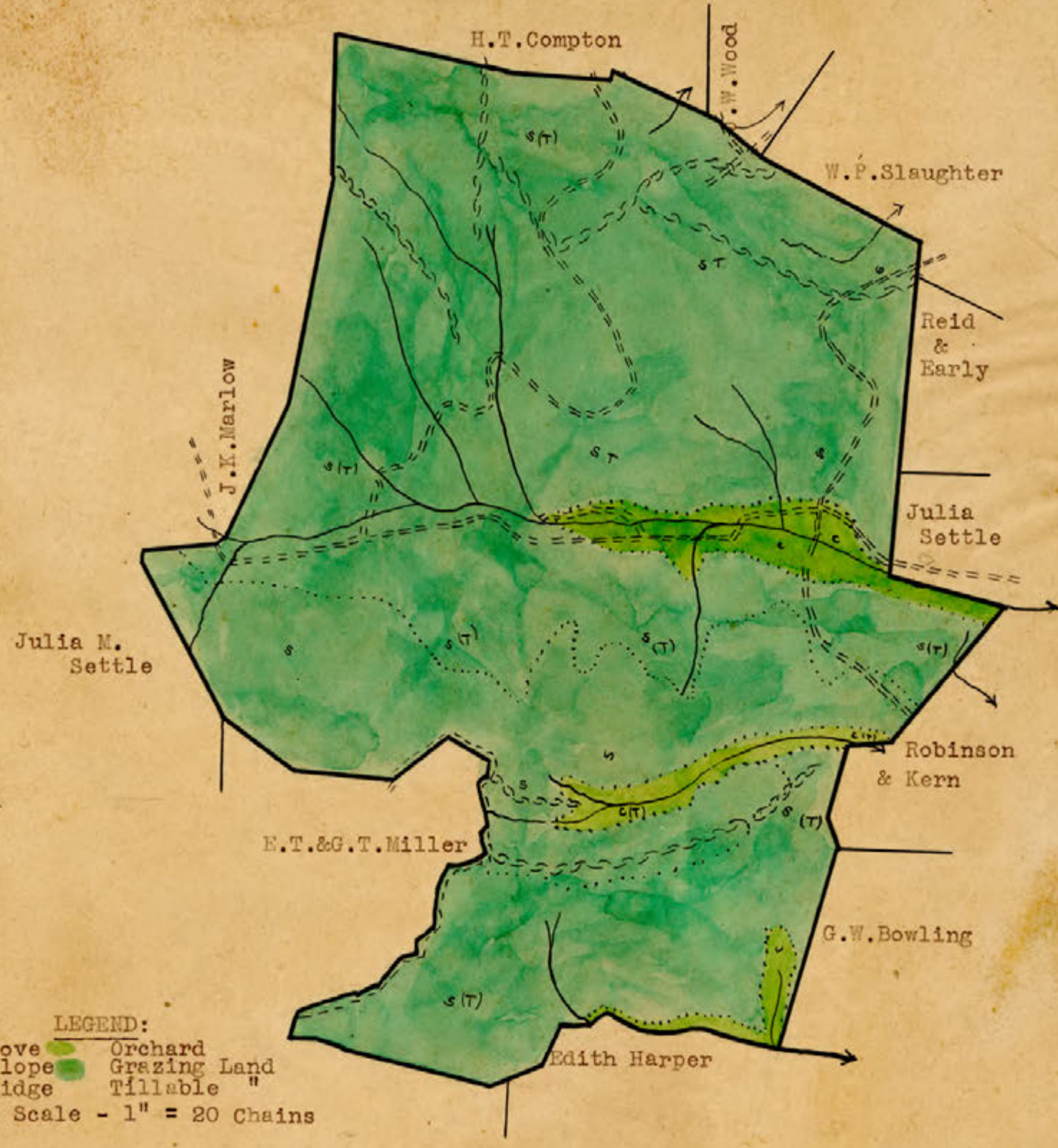


LEGEND:

- | | |
|------------------------|---------------|
| Cove | Orchard |
| Slope | Grazing Land |
| Ridge | Tillable Land |
| Scale - 1" = 20 Chains | |

County: Rappahannock
District: Wakefield

#12-Settle, Thos. H.



LEGEND:
Cove Orchard
Slope Grazing Land
Ridge Tillable "
Scale - 1" = 20 Chains

County: Rappahannock
District: Wakefield

#20a - Settle, Julia M.

N

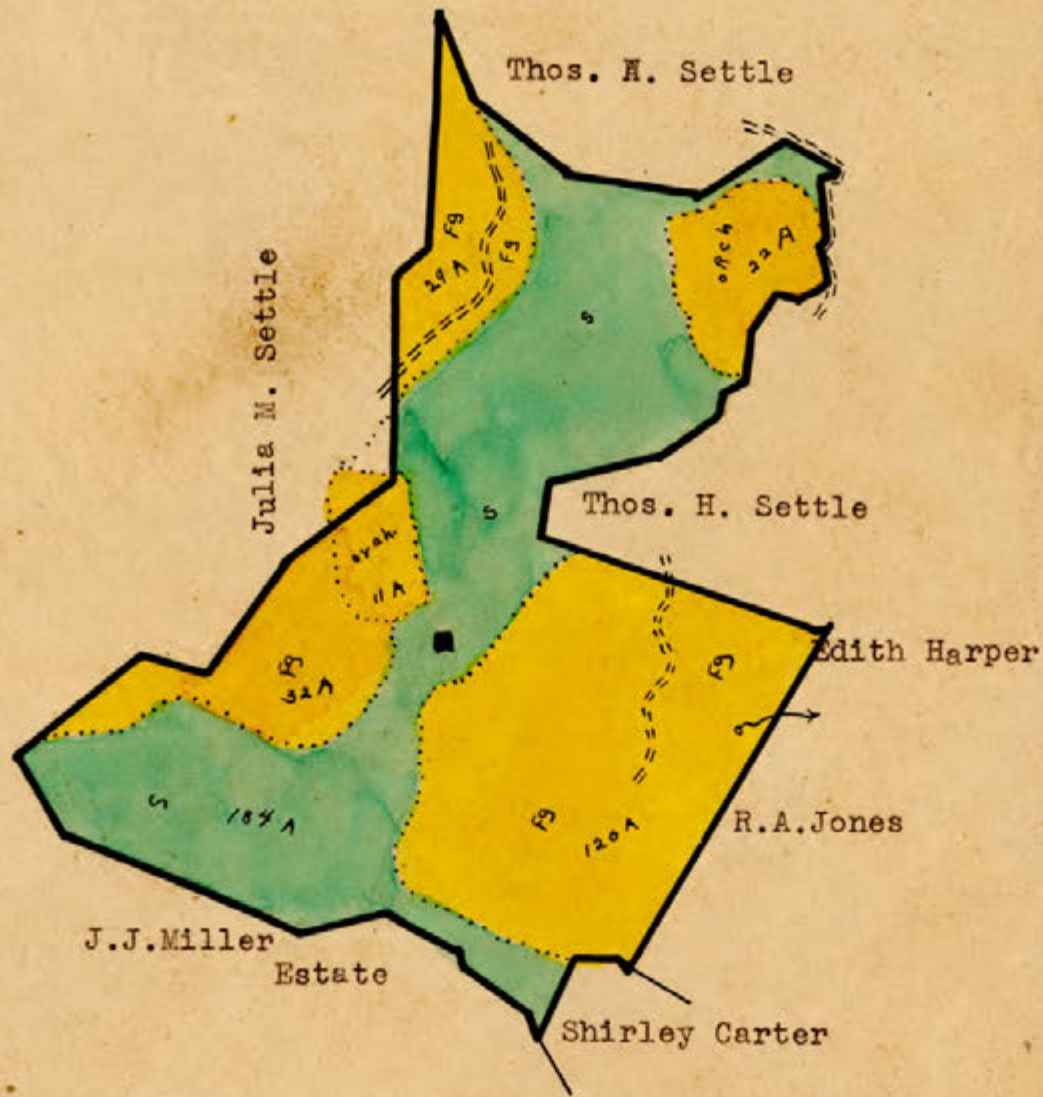


LEGEND:

- | | |
|------------------------|---------------|
| Cove | Orchard |
| Slope | Grazing Land |
| Ridge | Tillable Land |
| Scale - 1" = 20 chains | |

County: Rappahannock
District: Wakefield

#24 - E.T. & G.T. Miller



LEGEND:

Cove Orchard
Slope Grazing Land
Ridge Tillable Land
Scale - 1" = 20 chains

County: Rappahannock
District: Piedmont

#31a - Rappahannock County School Board
Lee Highway School House



Ashby Atkins

F.W. Dodson

B. Pullen

LEGEND:

Cove — Orchard
Slope — Grazing Land
Ridge: — Tillable Land
Scale - 1" = 20 chains

County: Rappahannock
District: Wakefield

#33 - Carter, Shirley



E.T. & G.T.
Miller

R.A. Jones

W.C. Gentry

J.J.
Miller Est.

H. Pullen

South Fork

Jordan River

orchard

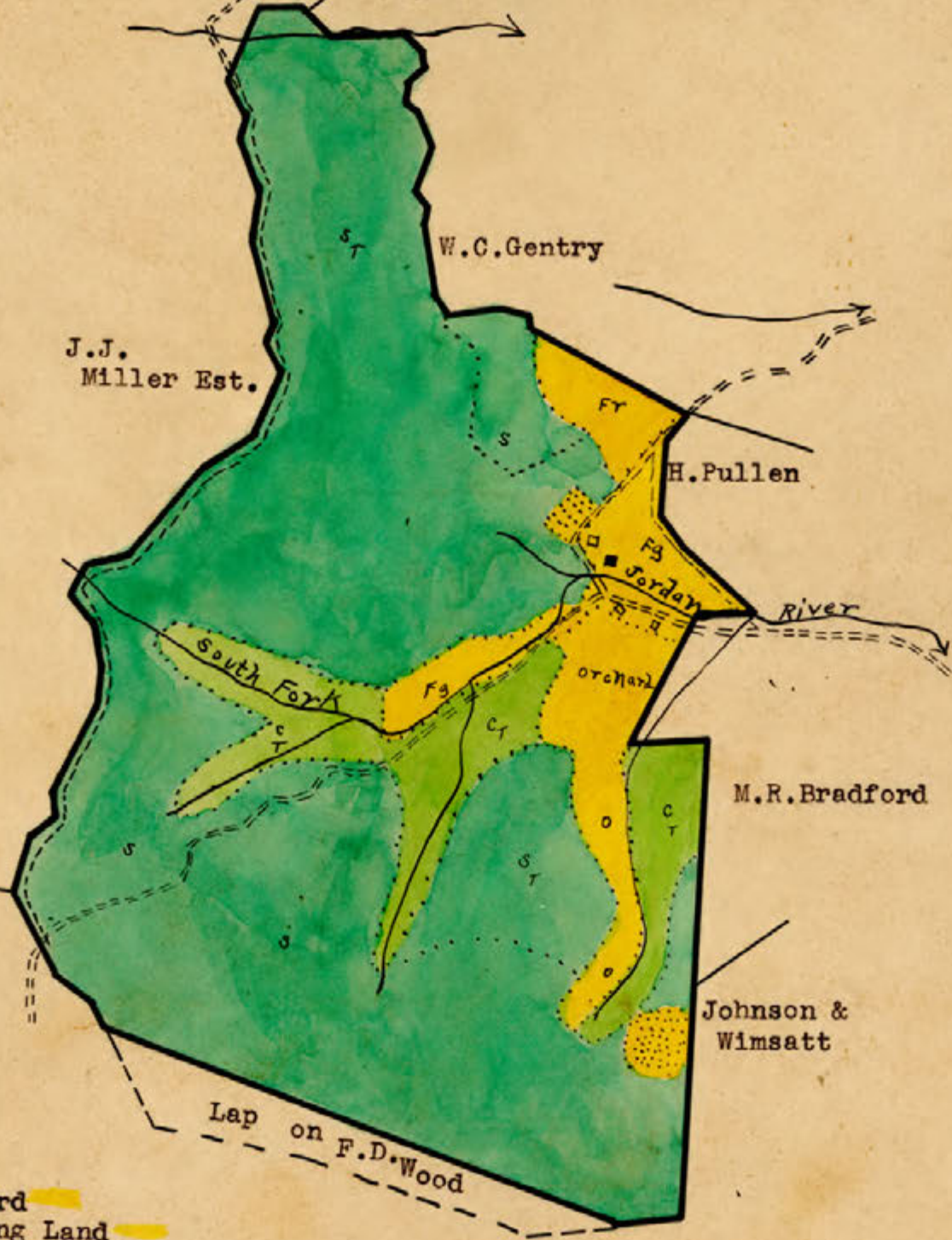
M.R. Bradford

Miller
Heirs

Johnson &
Wimsatt

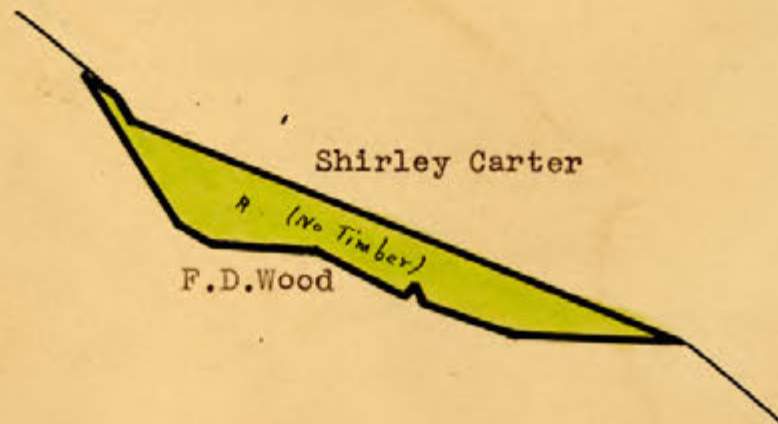
Lap on F.D. Wood

LEGEND:
Cove Orchard
Slope Grazing Land
Ridge Tillable Land
Fields restocking
Scale - 1" = 20' chains



County: Rappahannock
District: Wakefield

#33-I - Shirley Carter Lap
on
F.D. Wood Tract #44

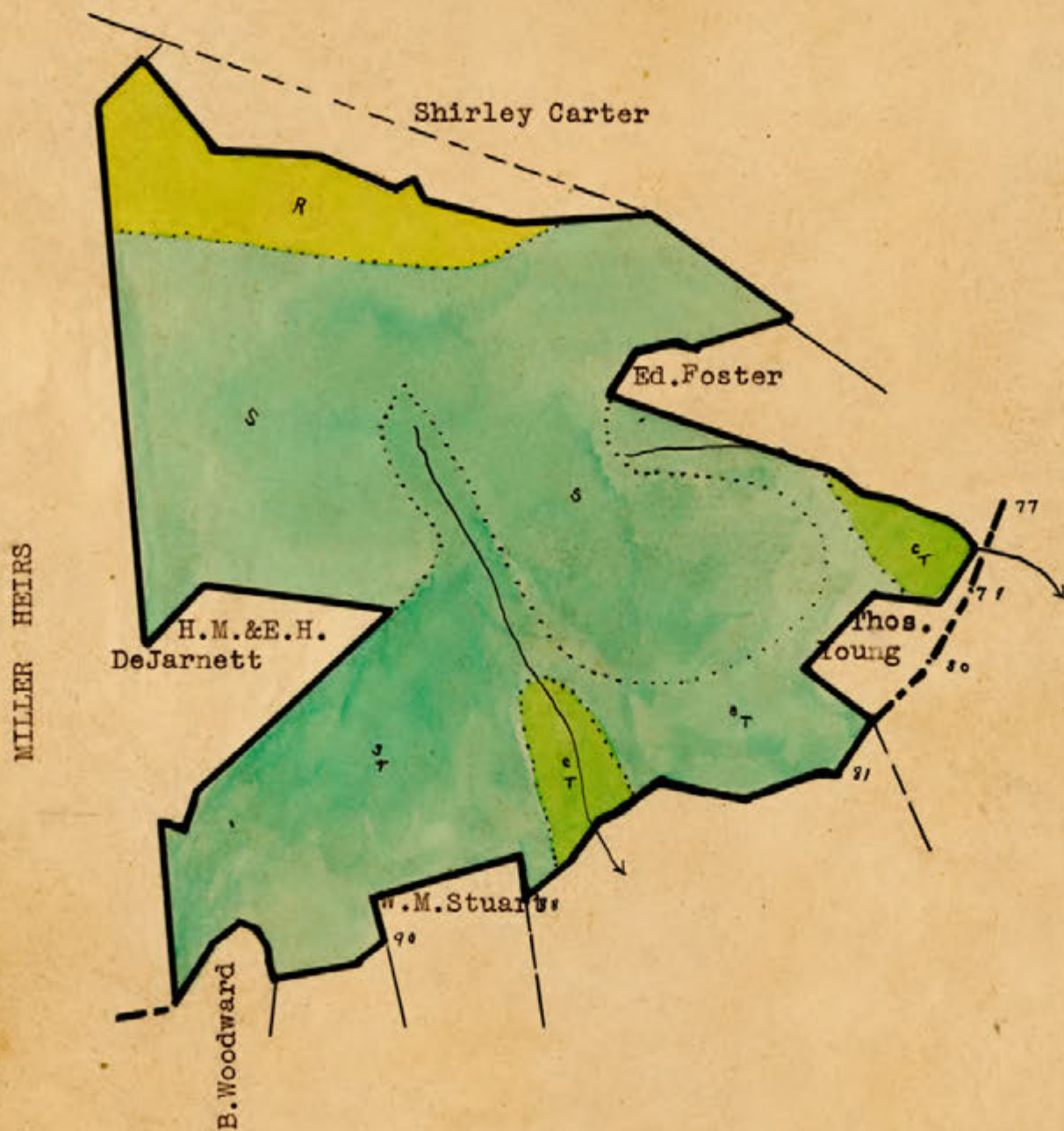


LEGEND:

Cove	Orchard
Slope	Grazing Land
Ridge	Tillable Land
Scale - 1" = 20 chains	

County: Rappahannock
District: Wakefield

#44 - Wood, F.D.



LEGEND:
Cove Orchard
Slope Grazing Land
Ridge Tillable Land
Scale - 1" = 20 chains

County: Rappahannock
District: Hampton

#45-Young, Thomas

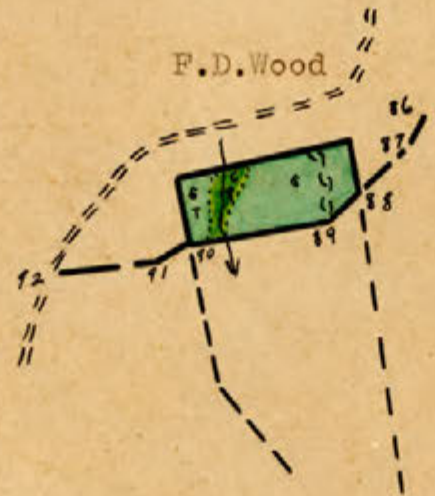


LEGEND:

Cove Orchard
Slope Grazing Land
Ridge Tillable Land
Scale - 1" = 20 Chains

County: Rappahannock
District: Hampton

#46-Stuart, W.M.



LEGEND:
Cove — Orchard
Slope — Grazing Land
Ridge — Tillable Land
Scale - 1" = 20 Chains

County: Rappahannock
District: Wakefield

#51-Aylor, Clifton



LEGEND:
Cove Orchard
Slope Grazing Land
Ridge Tillable Land
Scale - 1" = 20 Chains

County: Rappahannock
District: Wakefield

#52-Smith, Virginia



J.J. Miller
Estate

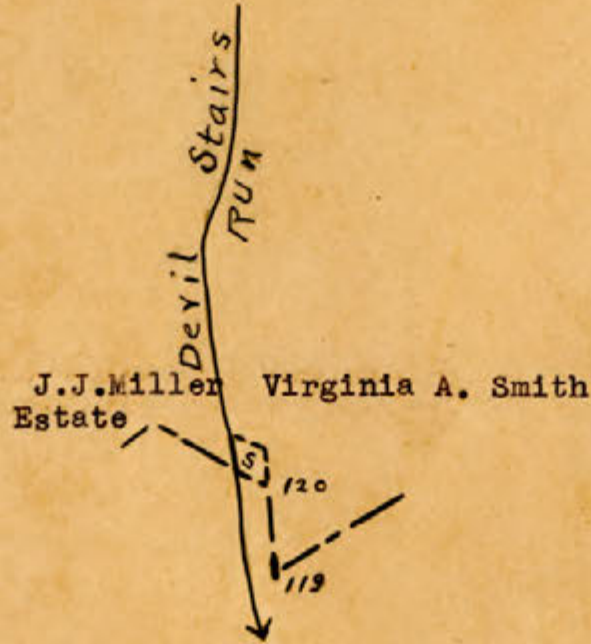
Clifton Aylor



LEGEND:
Cove — Orchard
Slope — Grazing Land
Ridge — Tillable Land
Scale - 1" = 20 Chains

County: Rappahannock
District:

#52-I - Virginia A. Smith Lap
on
Robert E. Manuel

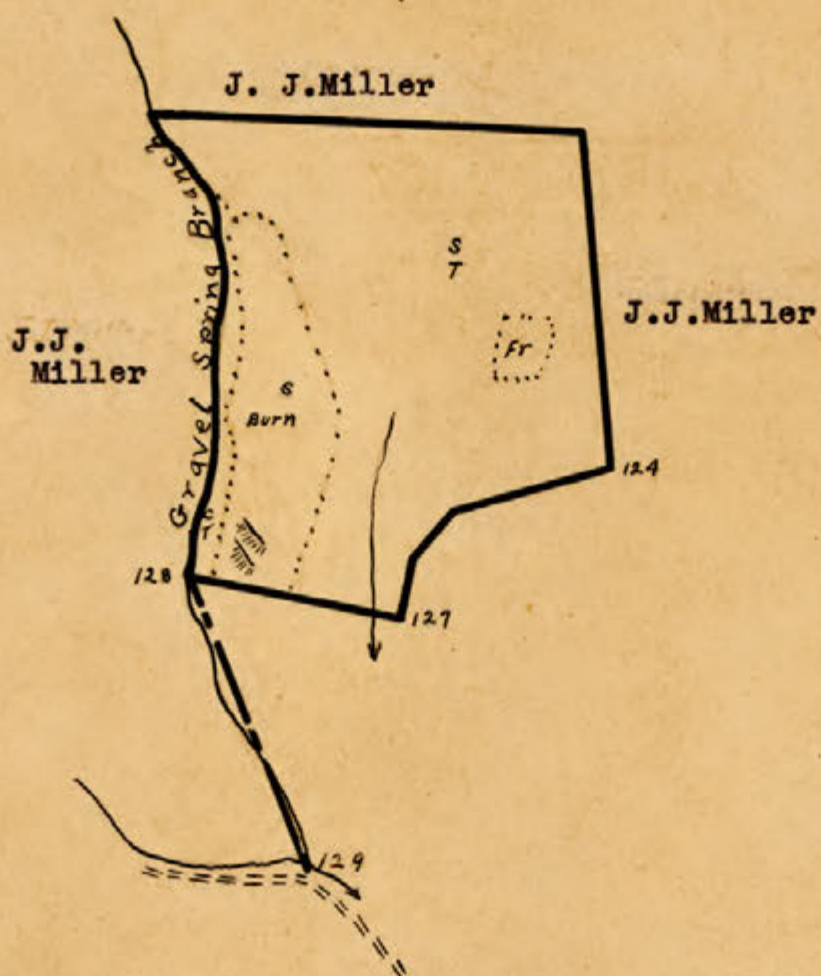


LEGEND:

Slope
Scale - 1" = 20 chains

County: Rappahannock
District: Hampton

#53 - Keyser, John A.



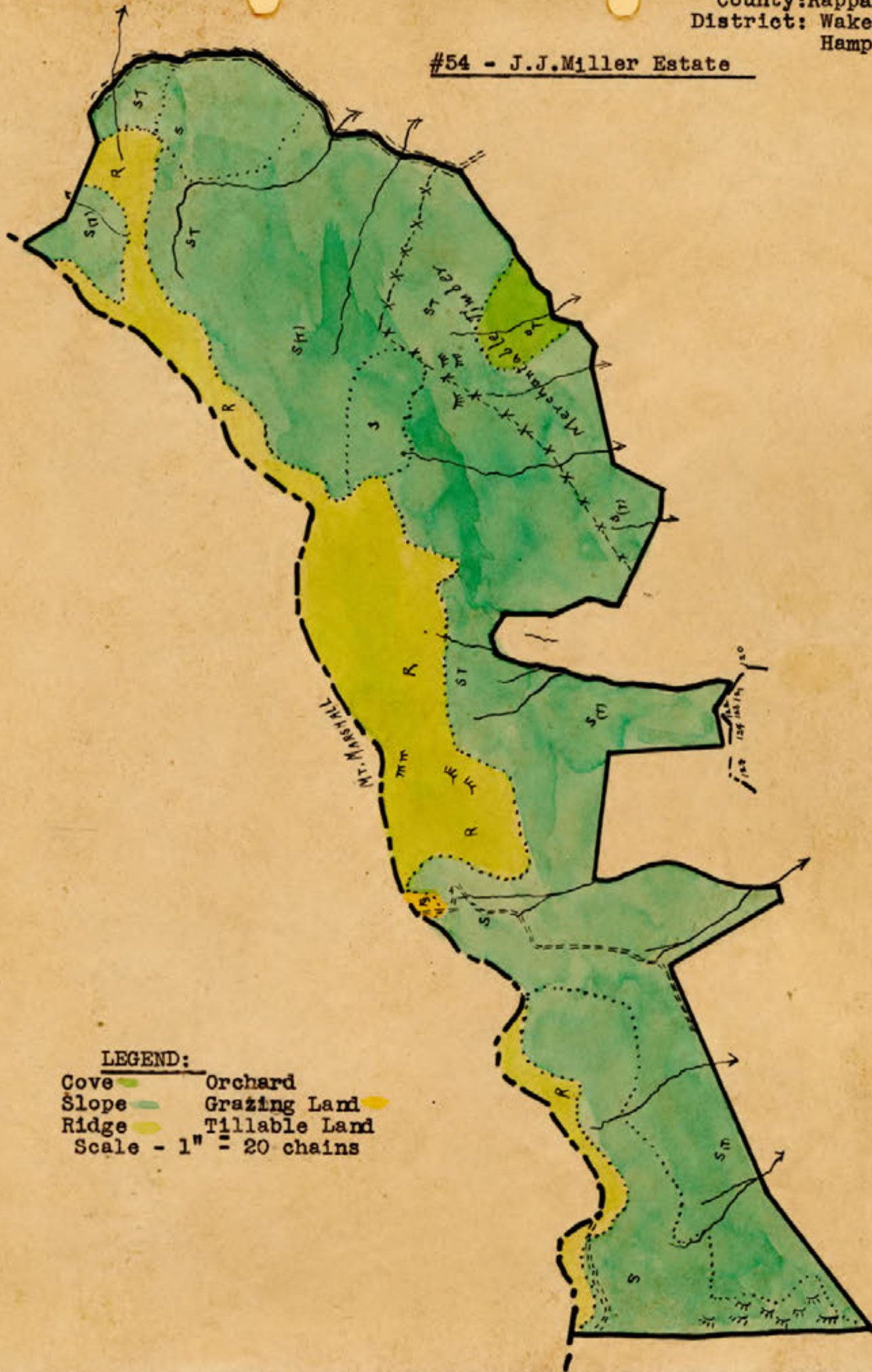
LEGEND:

Cove	Orchard
Slope	Grazing Land
Ridge	Tillable Land
	Fields restocking

Scale - 1" = 20 chains.

County: Rappahannock
District: Wakefield
Hampton)

#54 - J.J. Miller Estate



LEGEND:
Cove — Orchard
Slope — Grazing Land
Ridge — Tillable Land
Scale - 1" = 20 chains

County: Rappahannock
District: Hampton

#54-I -- J. J. Miller Estate
Lap on
Mary Ann Roy Heirs



LEGEND

Slope
Scale - 1" = 20 chains

#54-II - J.J. Miller Estate Lap
on
Robert E. Manuel

County: Rappahannock
District: Hampton



LEGEND:
Slope
Scale - 1" = 20 chains

County: Rappahannock
District: Wakefield

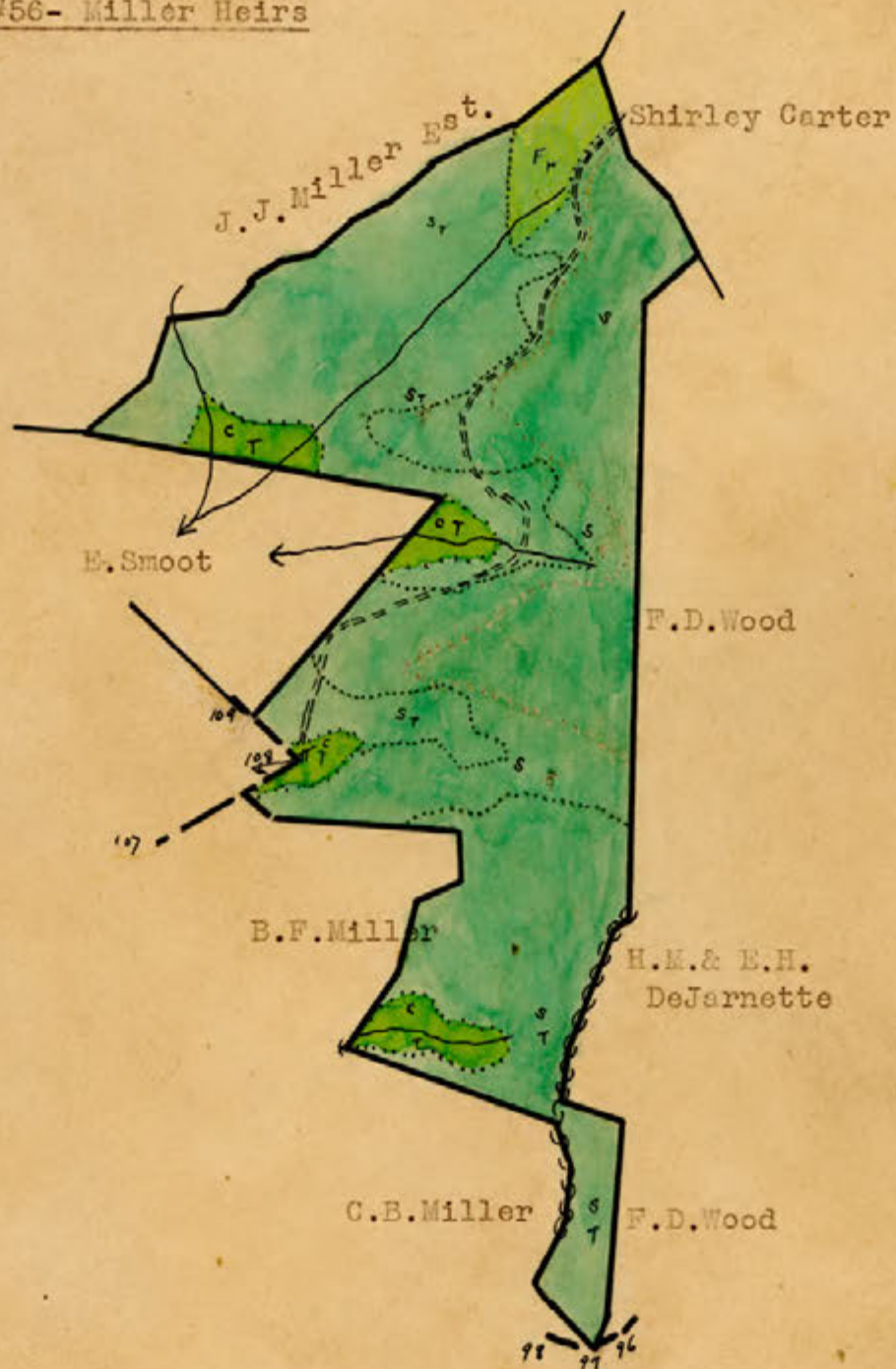
#55- Bailey, A.G.






LEGEND:
Cove Orchard
Slope Grazing Land
Ridge Tillable Land
Scale - 1" = 20 Chains

County: Rappahannock
District: Hampton

#56- Miller Heirs

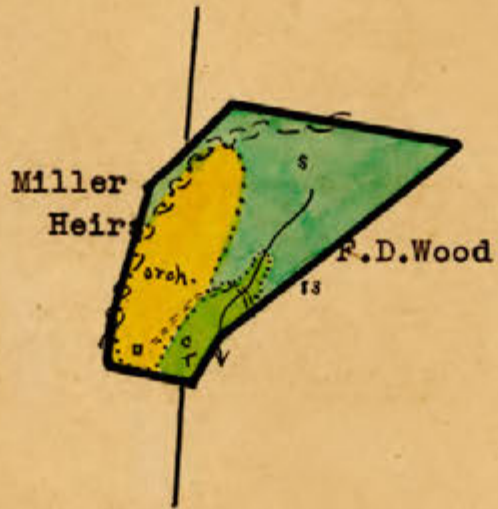


LEGEND:
Cove  Orchard
Slope  Grazing Land
Ridge  Tillable Land
Scale - 1" = 20 Chains

No. Acres 35.57

County: Rappahannock
District: Hampton

#57 - H.M. & H.E. DeJarnette



LEGEND:

Cove Orchard
Slope Grazing Land
Ridge Tillable Land
Scale - 1" = 20 chains.

County: Rappahannock
District: Piedmont

#58-I -- James Bailey Lap on
Wm. C. Overall Heirs.



LEGEND

Slope - F. Restocking
Scale - 1" = 20 chains

County: Rappahannock
District: Piedmont

#58-II -- James Bailey Lap on
Mary Ann Roy Heirs.

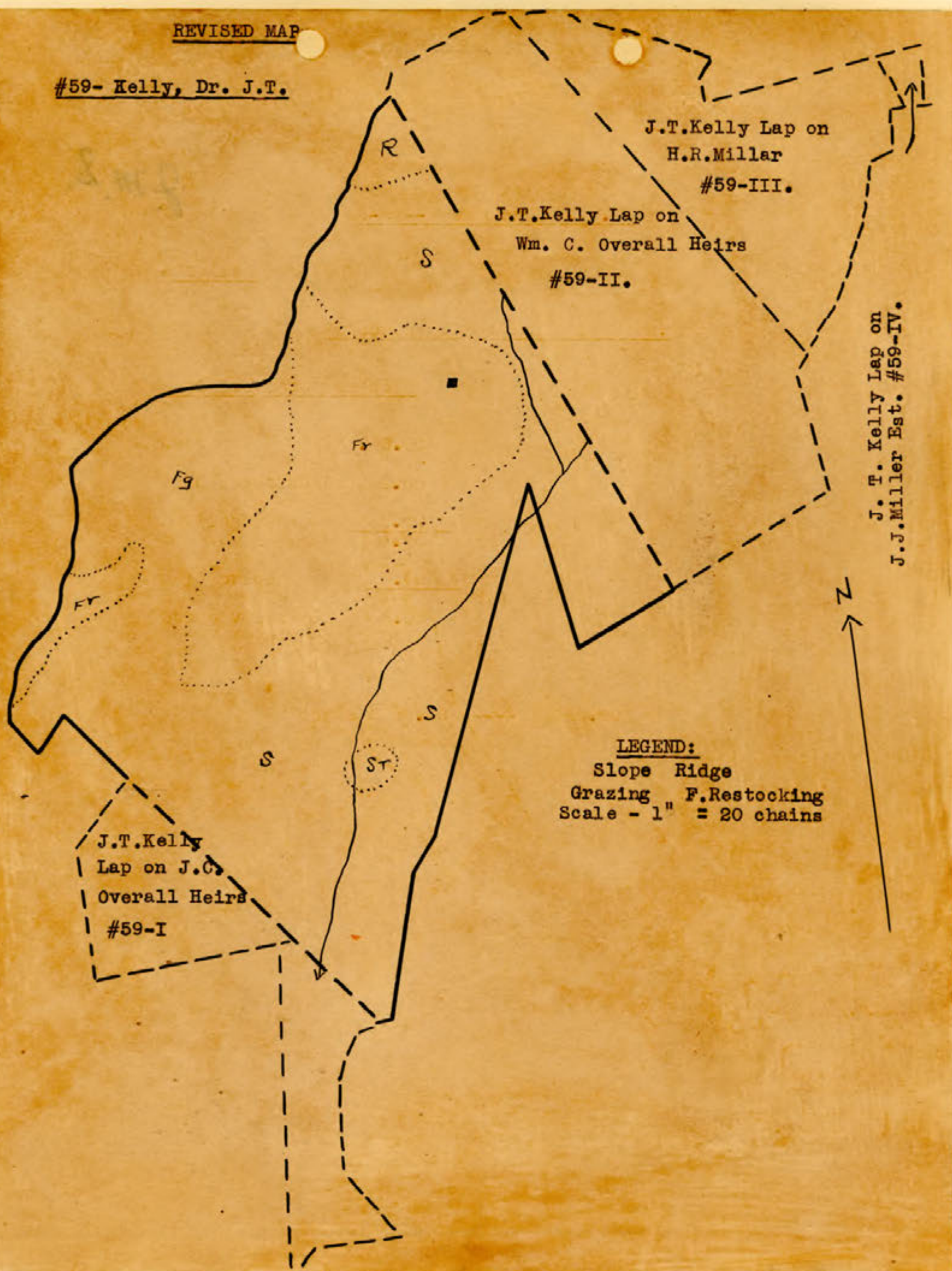


James Bailey Lap on
Wm. C. Overall Heirs
#58-I.

LEGEND
Slope - F. Restocking
Scale - 1" = 20' chains

REVISED MAP

#59- Kelly, Dr. J.T.



LEGEND:
Slope Ridge
Grazing F. Restocking
Scale - 1" = 20 chains

J.T. Kelly
Lap on J.C.
Overall Heirs
#59-I

J.T. Kelly Lap on
Wm. C. Overall Heirs
#59-II.

J.T. Kelly Lap on
H.R. Millar
#59-III.

J. T. Kelly Lap on
J.J. Miller Est. #59-IV.

59-I -- Dr. J. Kelly
Lap on
J.C. Overall Heirs

J.T. Kelly Lap on
H.R. Millar #59-III

J.T. Kelly
Lap on
Wm. C. Overall Heirs
#59-II.

J.T. Kelly Lap on J.J. Miller
Estate #59-IV.

Dr. J.T. Kelly
#59

LEGEND:
Slope Grazing
Scale - 1" = 20 chains



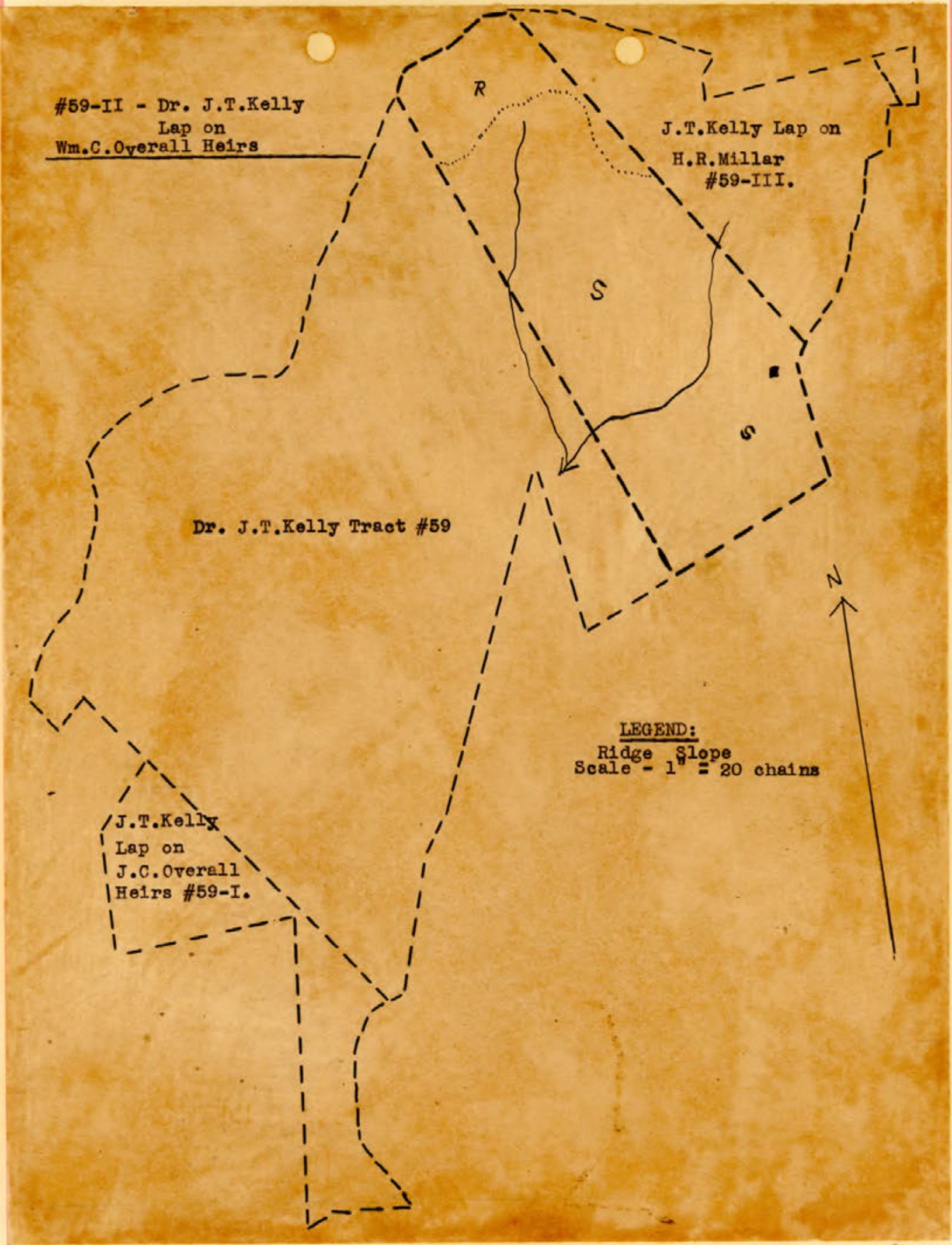
#59-II - Dr. J.T.Kelly
Lap on
Wm.C.Overall Heirs

J.T.Kelly Lap on
H.R.Millar
#59-III.

Dr. J.T.Kelly Tract #59

J.T.Kelly
Lap on
J.C.Overall
Heirs #59-I.

LEGEND:
Ridge Slope
Scale - 1" = 20 chains



#59-III. Dr. J.T.Kelly
Lap on H.R.Millar

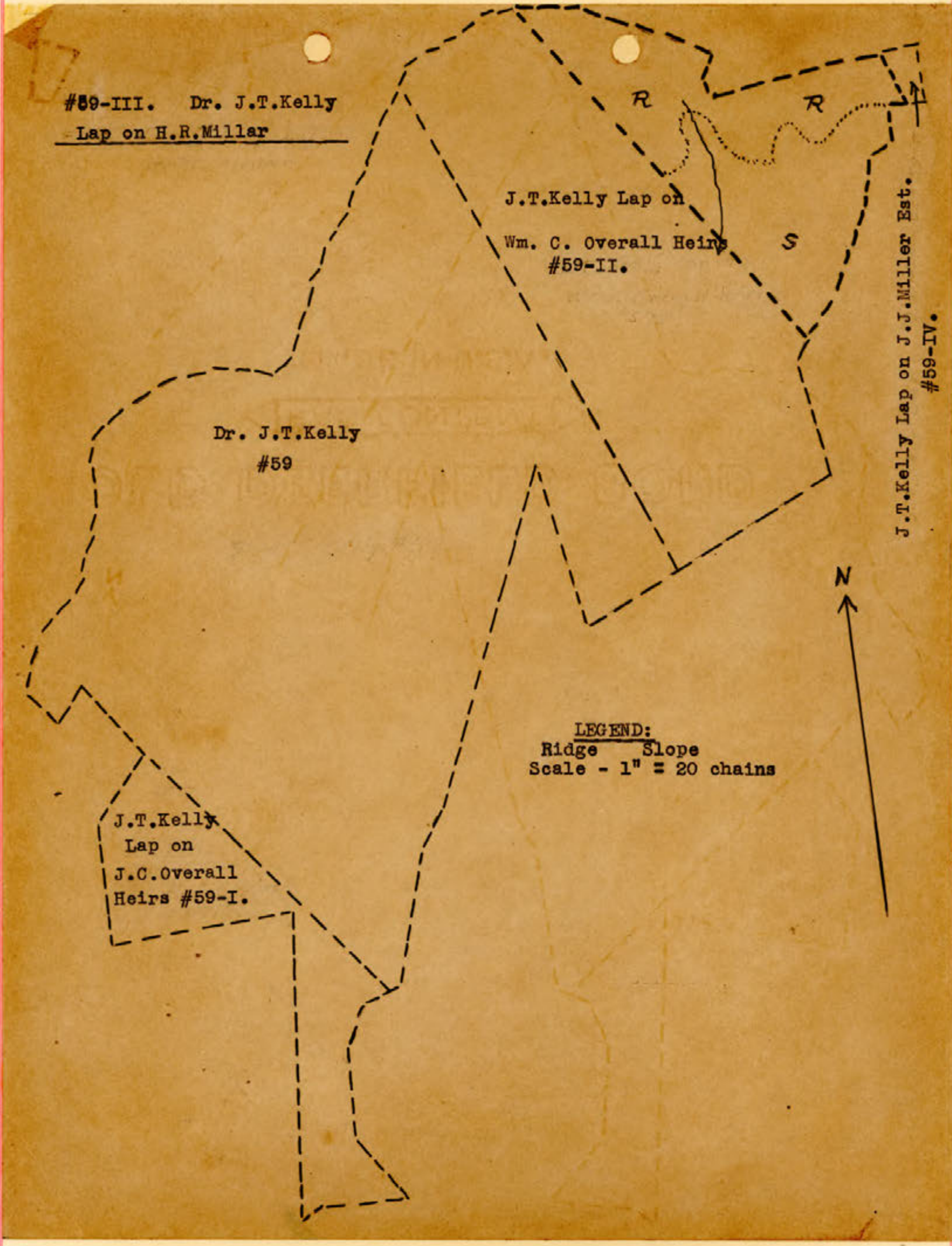
J.T.Kelly Lap on
Wm. C. Overall Heirs
#59-II.

Dr. J.T.Kelly
#59

J.T.Kelly Lap on J.J.Millar Est.
#59-IV.

J.T.Kelly
Lap on
J.C.Overall
Heirs #59-I.

LEGEND:
Ridge Slope
Scale - 1" = 20 chains



#59-IV. J.T.Kelly La. on
J.J.Miller Est.

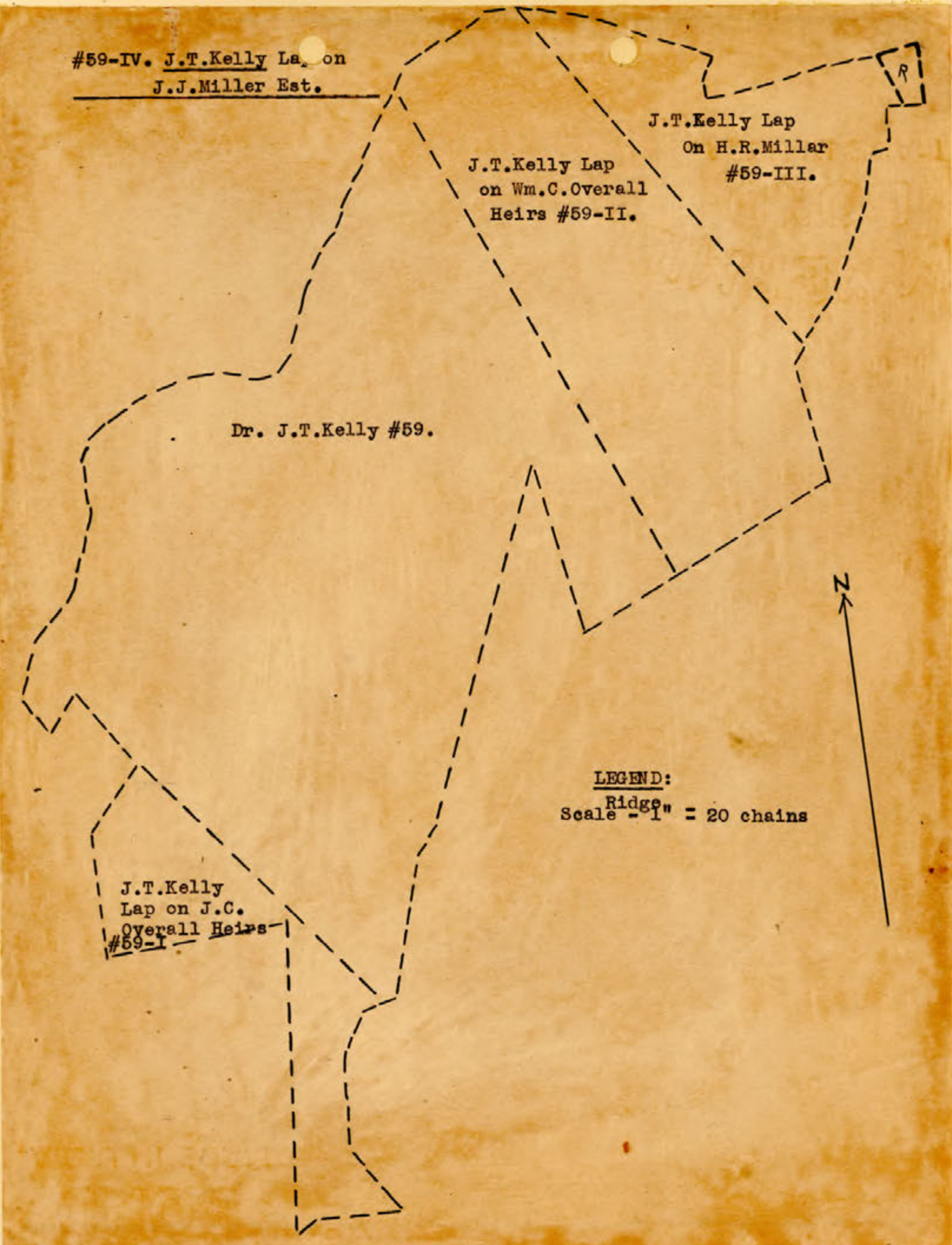
J.T.Kelly Lap
On H.R.Millar
#59-III.

J.T.Kelly Lap
on Wm.C.Overall
Heirs #59-II.

Dr. J.T.Kelly #59.


J.T.Kelly
Lap on J.C.
Overall Heirs
#59-I

LEGEND:
Ridge
Scale - 1" = 20 chains



County: Rappahannock
District: Piedmont

#59-V - Dr. J. T. Kelly
Lap on
Julia C. Overall Heirs.

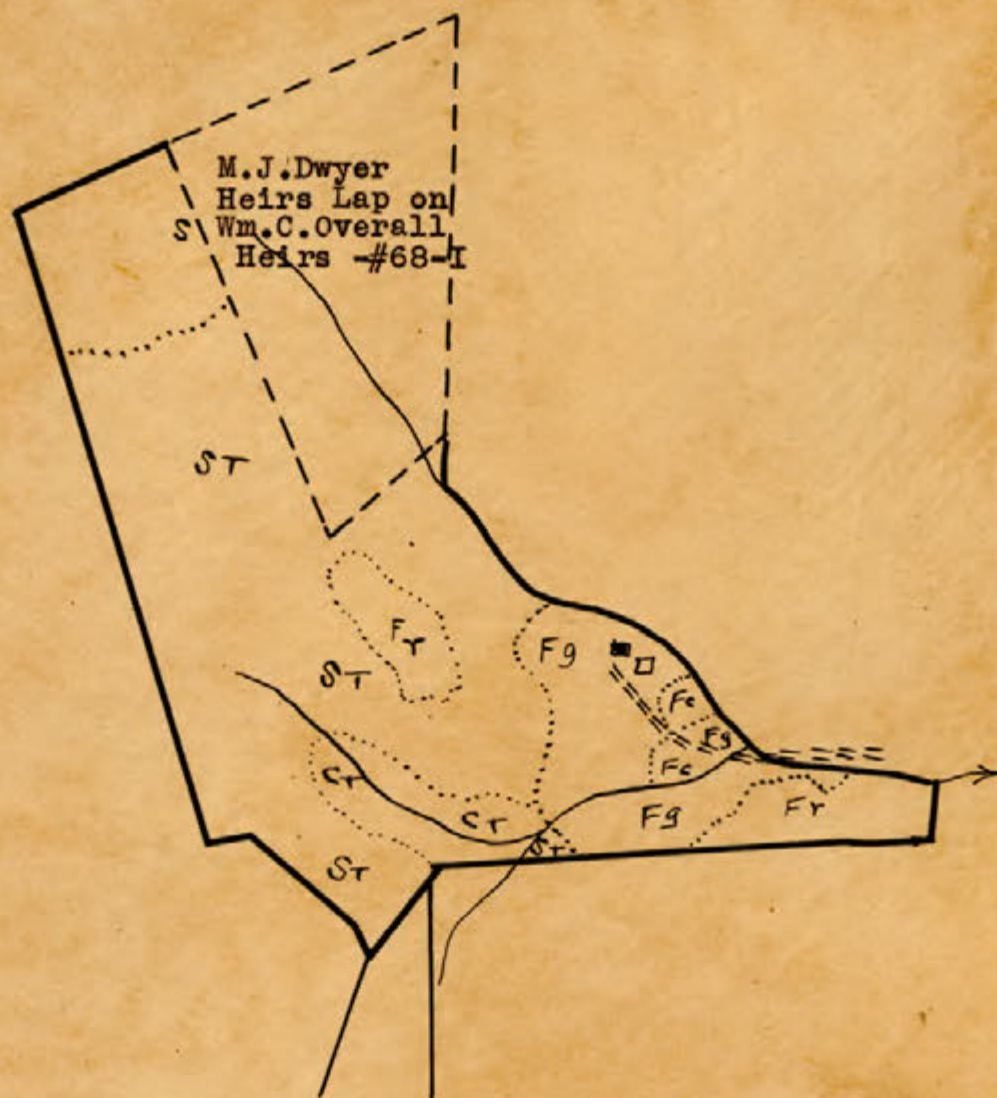


REVISED MAP

#68- M.J.Dwyer Heirs

County: Rappahannock

District: Hampton

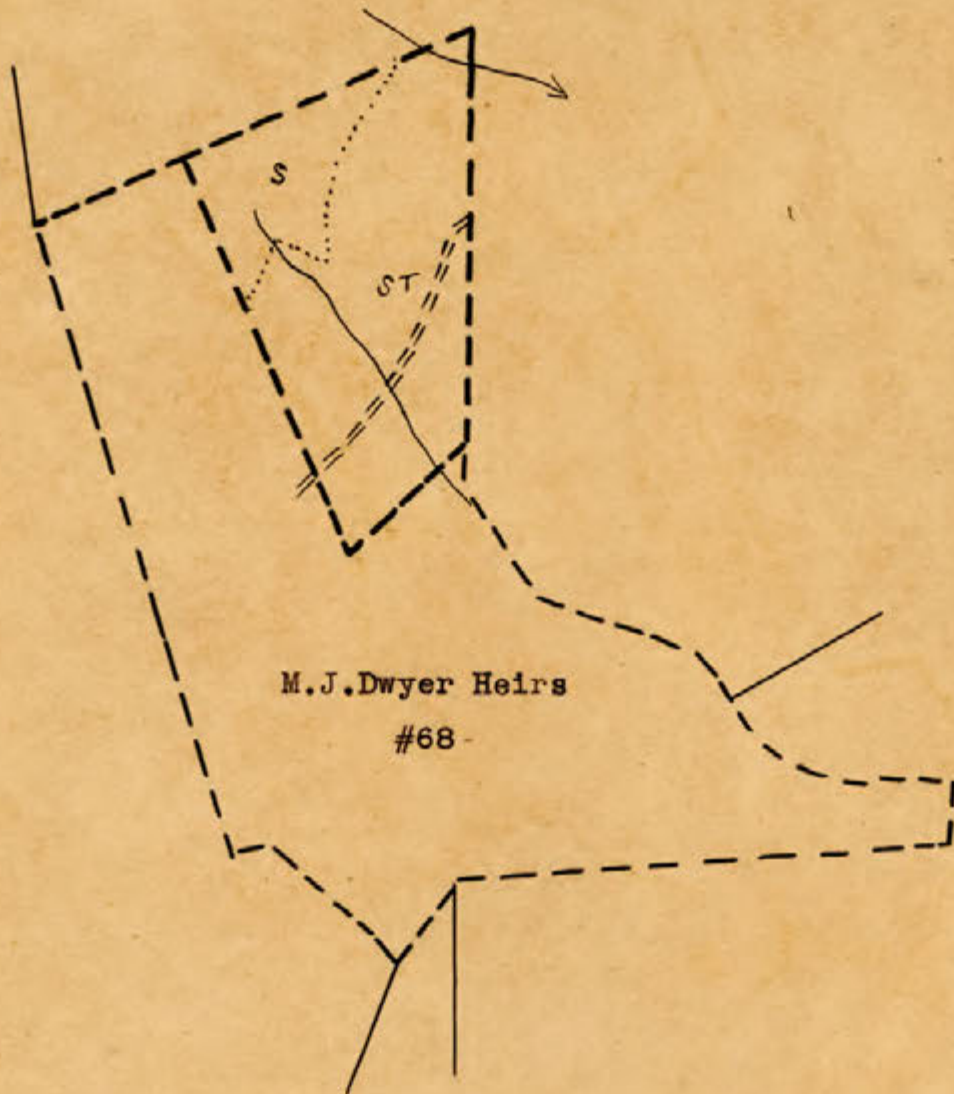


LEGEND:

Slope Grazing
Cove Tillable
Orchard F.Restocking
Scale - 1" = 20 chains

#68 - M.J. Dwyer Heirs
Lap on
Wm. C. Overall Heirs

County: Rappahannock
District: Hampton



M.J. Dwyer Heirs
#68

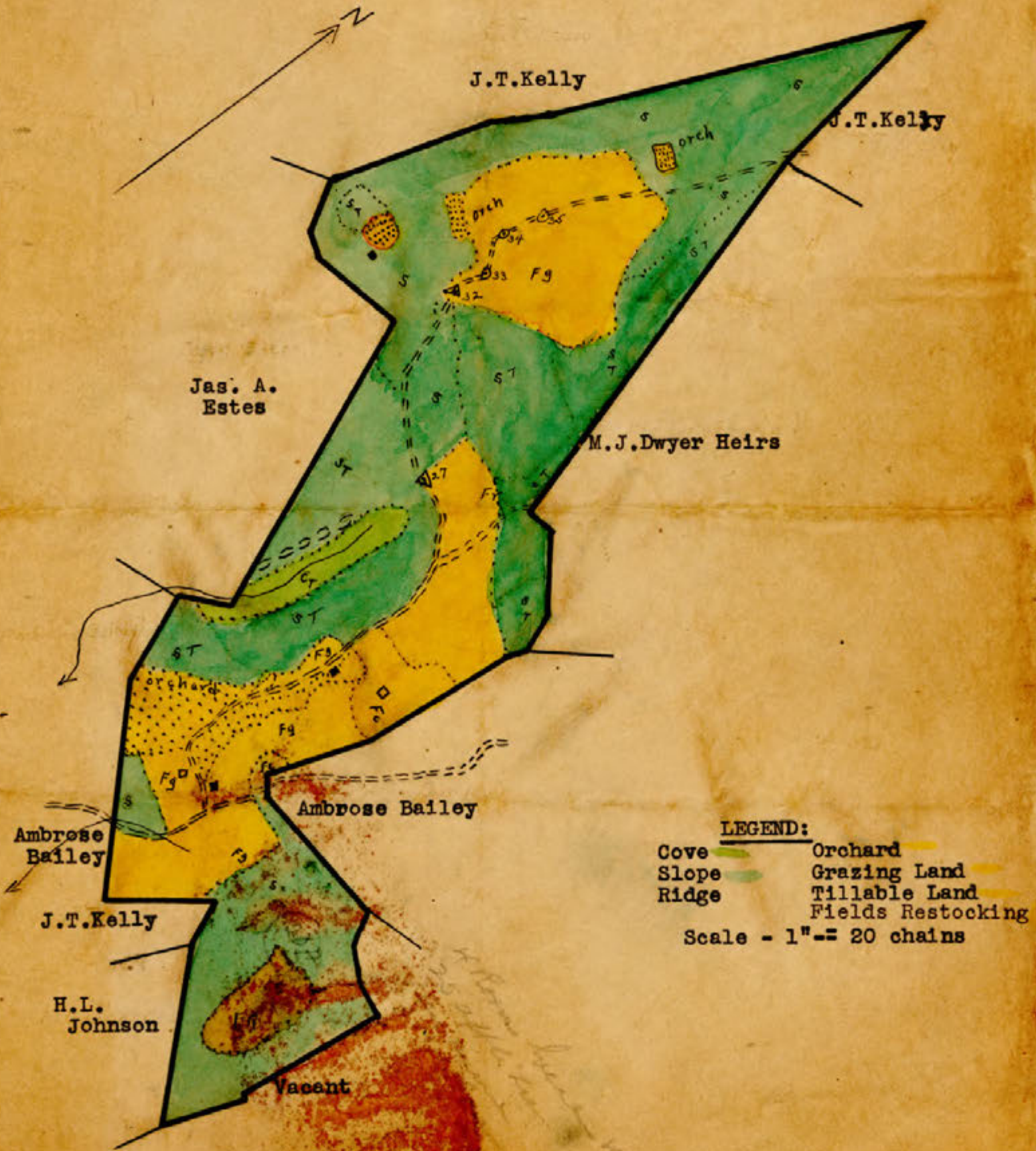
LEGEND:

Slope

Scale - 1" = 20 chains

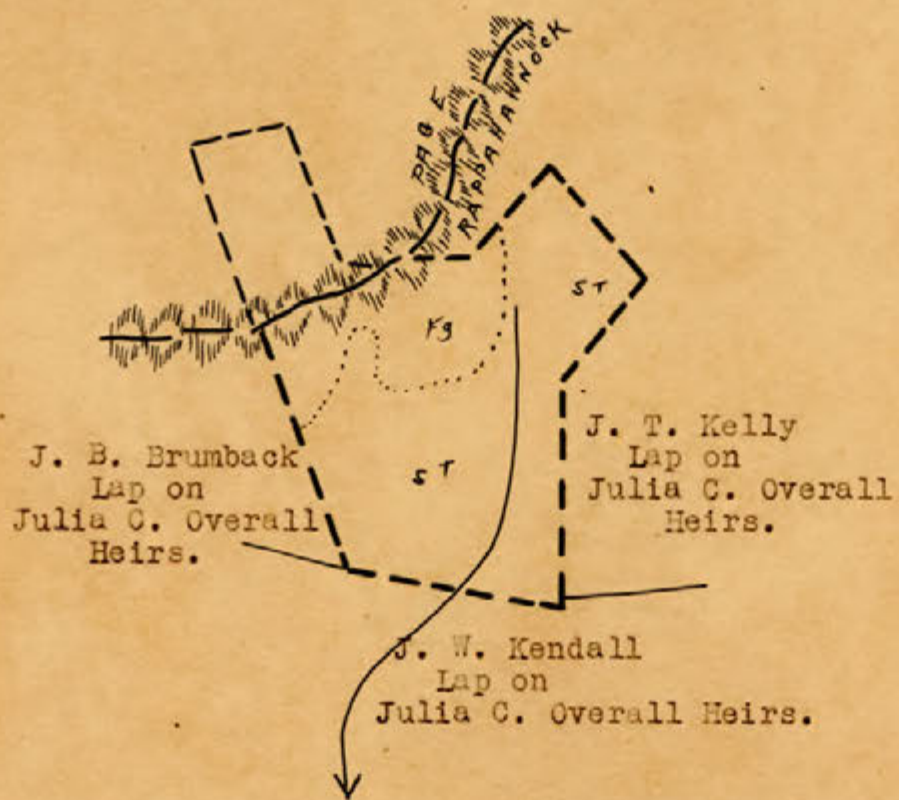
County: Rappahannock
District: Piedmont

#69 - Bolen, J. Bernard



County: Rappahannock
District: Piedmont

#70-I -- Brumback, E. G.
Lap on
Julia C. Overall's Heirs.



LEGEND

Cove Orchard
Slope Grazing Land
Ridge Tillable Land
Scale - 1" = 20 chains