

## NAME OF OWNER

#101 - Hensley, A. Lewin

Number of Acres: 12

Location: Elk Run. Three miles southeast of Elkton. U. S. Positions 70 and 71, part outside Park.

Roads: Three miles county roads to Elkton.

Soil: Sandy loam, shallow slope type, free from rocks, moderate slopes, northeast exposure.

History of Tract and condition of timber: All saw timber removed, remaining stand consists of small oaks and pines, about two cords wood per acre.  
24 cords wood.

## Improvements:

None.

## Acreage and value of types:

Types	Acreage		Value per acre	Total Value
Ridge:				
Slope:	12	@	\$5.00	\$60.00
Cove:				
Grazing Land:				
Fields Restocking:				
Cultivated Land:				
Orchard:				
Minerals:				25.00
				<hr/> \$85.00
Value of Land: \$	60.00			
Value of Improvements: \$				
Value of Orchard: \$				
Value of Minerals: \$				
Value of Fruit: \$				
Value of Timber: \$				
Value of Wood: \$	25.00			
Value per acre for tract: \$	7.00			
Incidental damages arising from the taking of this tract: \$	None.			

Geo. H. Pers: CLERK.



ROCKINGHAM COUNTY

NAME OF CLAIMANT OWNER

#101-a --- Hensley, A. Lewin

Number of Acres: 2

Location: Elk Run. Part outside the Park area.

Roads: Three miles via county road to Elkton, the nearest shipping point.

Soil: Sandy loam, slope type, moderate slopes, northeast exposure.

History of Tract and condition of timber: All the merchantable saw timber has been removed from this tract, the remaining stand consists of small oaks about 2 cords of fuelwood per acre - 4 cords.

Improvements: NONE.

Acreage and value of types:

Types	Acreage	Value per acre	Total Value
-------	---------	----------------	-------------

Ridge:

Slope:	2	\$5.00	\$10.00
--------	---	--------	---------

Cove:

Grazing Land:

Fields Restocking:

Cultivated Land:

Orchard:

Minerals:

Value of Land: \$ 10.00

Total ---- \$10.00

Value of Improvements: \$

Value of Orchard: \$

Value of Minerals: \$

Value of Fruit: \$

Value of Timber: \$

Value of Wood: \$

Value per acre for tract: \$ 5.00

Incidental damages arising from the taking of this tract: \$ None.

*Geo. H. Davis* CLERK.



34

County: Rockingham  
District: Stonewall

#101 - Lewin Hensley

Acreage Claimed:                      Assessed 120.53                      Deed (no field Sheet)  
Value Claimed:                      "                      \$1310                      "

Location: Elk Run. 3 miles southeast of Elkton, U. S. positions  
70 and 71, part outside park.

Lands: None known.

Soil: Sandy loam, shallow slope type, free from rocks,  
moderate slopes, northeast exposure.

Roads: 3 miles county roads to Elkton.

History: All saw timber removed, remaining stand consists  
of small Oaks and Pines, about two cords wood per acre.  
24 cords wood @ \$1.00 per cord                      \$24.00

Improvements: None.

Value of land by types:

<u>Type</u>	<u>Acreage</u>	<u>Value per acre</u>	<u>Total value</u>
Slope	12	\$4.00	\$48.00

Total value of land                      \$48.00

Total value of improvements

Total value of timber                      24.00

Total value of tract                      72.00

Average value per acre                      6.00



35  
County: Rockingham  
District: Stonewall

#101 a - A. Lewin Hensley

Acreage Claimed: Assessed 120 A. Deed ( no field sheet)

Value Claimed: " \$1660.00 "

Location: Elk Run. Part outside the park area.

Laps: None known.

Soil: Sandy loam, slope type, moderate slopes, notheast exposure.

Roads: 3 miles via county road to Elkton, the nearest shipping point.

History: All the merchantable saw timber has been removed from this tract, the remaining stands consist of small Oaks a about 2 cds. of fuel wood per A. 4 cds. \$1.00 per cd; \$4.00

Improvements:

Value of land by types:

<u>Type</u>	<u>Acreage</u>	<u>Value per acre</u>	<u>Total Value</u>
Slope	2	4	\$8.00

Total value of land \$8.00

Total value of improvements

Total value of ~~tract~~ timber \$4.00

Total value of tract \$12.00

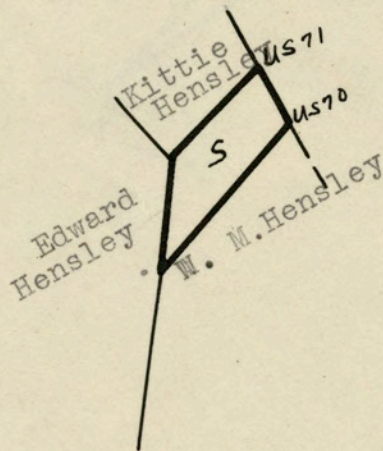

Average value per acre 6.00



34

County: Rockingham  
District: Stonewall

#101 - Lewin, Hensley



LEGEND:

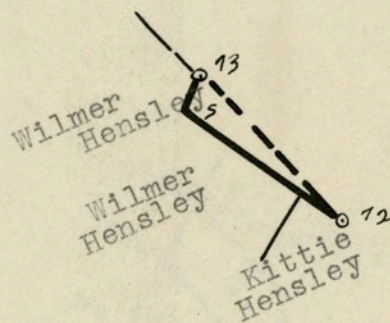
Scale -  $\frac{\text{slope}}{1"} = 20 \text{ chains}$



35-

County: Rockingham  
District: Stonewall

#101a - Hensley, A. Lewin



LEGEND:

Slope  
Scale - 1" = 20 chains