

County: Madison  
District: Roberson

Claimant #115 - A. Hamp Brown's Est.

Acreage Found: 41                      Assessed 38.

Location: Robinson River. U. S. Positions 80-81-82-83. Part  
outside the Park Area.

Incumbrances, counter claims or laps: None known.

Soil: Sandy loam of a good depth and fertility except in F. R.,  
which is thin soil. A few rocks in portions of the area.  
Slopes are moderate to steep. Grazing land has many  
bushes and briars with scattering trees over most of it  
but has a fair sod.

Roads: 6 miles via dirt roads to Criglersville. 18 miles of  
hard surface road to Culpeper, the nearest shipping point.

History of tract and condition of timber: The merchantable saw  
timber is being removed from this tract.

Improvements: None.

Value of land by types:

<u>Type</u>	<u>Acreage</u>	<u>Value per acre</u>	<u>Total Value</u>
Cove	10	\$3.50	\$35.00
Slope	22	\$2.50	\$55.00
Fg	4	\$10.00	\$40.00
Fr	5	\$5.00	\$25.00
	<u>41</u>		<u>\$155.00.</u>

Summary:

Total value of land.	\$155.00
Contingent Damage.	\$350.00
Total amount.	<u>\$505.00.</u>

*L. W. Farmer Sec.*

County: Madison  
District: Roberson

Claimant #115-a Brown, A. Hamp.

Acreage Found: 2 Assessed 38.

Location: Roberson River and is partly inside and partly outside the Park Area.

Incumbrances, counter claims or laps: None.

Soil: Sandy loam of average depth and fertility.

Roads: Five miles to Criglersville over dirt road, thence 18 miles to Culpeper over State Highway.

History of tract and condition of timber: This tract is a narrow strip of land grown up in brush or small fuel wood located between Roberson River and the county road with Pos. #83 as one corner.

Improvements: None.

Value of land by types:

<u>Type</u>	<u>Acreage</u>	<u>Value per acre</u>	<u>Total Value</u>
Slope	2	\$5.00	\$10.00
Total value of land.		\$10.00	
Total value of tract.		\$10.00.	

*L. W. Farmer Sec.*

County: Madison  
District: Roberson.

Claimant #115-b A. Hamp Brown.

Acreage Found: 2.

Location: Robinson River and is entirely within the Park Area.

Incumbrances, counter claims or laps: --

Soil: Sandy clay loam of average depth and fertility.

Roads: Five miles to Criglersville over county road; thence 18 miles over State Highway to Culpeper.

History of tract and condition of timber: There is no merchantable timber on this tract and it is all woodland.

Improvements: ----

Value of land by types:

<u>Type</u>	<u>Acreage</u>	<u>Value per acre</u>	<u>Total Value</u>
Slope	2	\$3.00	\$6.00.

Summary:

Total value of land.	\$6.00
Total value of tract.	\$6.00.

*L. W. Fanner Sr.*

County: Madison  
District: Roberson

#115 A. Hamp Brown's Est.

Acreage Claimed: 57A                      Assessed 58                      Deed No field sheet

Value Claimed: \$570                      "                      302.00                      "  
(This includes \$150 ass'd  
for bldg. There are none.)

Location: Robinson River. U. S. Positions 8081-82-83. Part outside the Park area.

Incumbrances, counter claims or laps: None known

Soil: Sandy loam of a good depth and fertility except in F.R. which is thin soil. A few rocks in portions of the area. Slopes are moderate to steep. Grazing land has many bushes and briars with scattering trees over most of it but has a fair sod.

Roads: 6 miles via dirt roads to Criglersville. 18 miles of hard surface road to Culpeper the nearest shipping point.

History of tract and condition of timber: The merchantable saw timber is (now) being removed from this tract. (There is estimated to be 20M saw timber now standing, Feb. 28)

Improvements: None

Value of land by types:

Type	Acreage	Value per acre	Total Value
Cove	10	\$2.50	25.00
Slope	22	1.50	33.00
Grazing	4	8.00	32.00
F. R.	5	3.00	15.00
	<u>41</u>		<u>105.00</u>

Total value of land                      \$105.00

Total value of tract                      105.00

Average value of acre                      2.56

County: Madison  
District: Roberson

# 115-a Brown, A. Hamp

Acreage claimed: Assessed 38 Deed

Value claimed " \$302 "

Location: Roberson River and is partly inside and partly outside the Park area

Incumbrances, counter claims or laps: None

Soil: Sandy loam of average depth and feritlity

Roads: 5 miles to Criglersville ove r dirt road thence 18 miles to Culpeper over State Highway

History of tract and condition of timber: This tract is a narrow strip of land grown up in brush or small fuel wood located between Roberson River and the county road with Pos. #83 as one corner

Improvements: None

Value of land by types:

Type	Acreage	Value per acre	Total Value
Slope	2	(\$3.00) \$5 <sup>00</sup>	\$6.00 \$10 <sup>xx</sup>
Total value of land		\$6.00	
Total value of tract		6.00	
Average value per acre		3.00	



#115  
115-a

3 of the

Claim of Heirs of W. Brown & Jane S. Brown  
In the Circuit Court of Madison County, Virginia, No. 82, At Law.  
The State Commission on Conservation and Development of the State of Virginia, Petitioner, vs. W. D. Anderson et al.

57 acres

more or less, of land in Madison County, Virginia, Defendants.  
The undersigned, in answer to the petition of the State Commission on Conservation and Development of the State of Virginia, and in response to the notice of condemnation awarded upon the filing of said petition and published in accordance with the order of the Circuit Court of Madison County, Virginia, asks leave of the Court to file this as his answer to said petition and to said notice.

~~owner~~ name W. A. Brown, Florence Brown, Betty S. Berry  
Post Office Address is Abing & Syria & Syria

We claim a right, title, estate or interest in a tract or parcel of land within the area sought to be condemned, containing about 57 acres, on which there are the following buildings and improvements: none

This land is located about 3 miles from Syria Virginia, in the Robt. Magisterial District of said County.

We claim the following right, title, estate or interest in the tract or parcel of land described above: (In this space claimant should say whether he is sole owner or joint owner, and if joint owner give names of the joint owners. If claimant is not sole or joint owner, he should set out exactly what right, title, estate or interest he has in or to the tract or parcel of land described above).

3/4 int.

The land owners adjacent to the above described tract or parcel of land are as follows:  
North W. S. Gault  
South C. J. Brown  
East J. O. Lillard  
West H. R. Brown

I acquired my right, title, estate or interest to this property about the year 1927 in the following manner: by inheritance

We claim that the total value of this tract or parcel of land with the improvements thereon is \$ 570.00. I claim that the total value of my right, title, estate or interest, in and to this tract or parcel of land with the improvements thereon is \$ 327.00.

We are the owners of 20 acres of land adjoining the above described tract or parcel of land but lying outside the Park area, which I claim will be damaged by the proposed condemnation of lands within the Park area, to the extent of \$ 500.00.

(In the space below should be set out any additional statements or information as to this claim which claimant desires to make; and if practicable he should also insert here a description of the tract or parcel of land by metes and bounds).

Remarks:

(Continue remarks if necessary on the back).

Witness my signature (or my name and mark attached hereto) this 18 day of July, 1930. W. A. Brown, Florence S. Brown, Betty S. Berry

STATE OF VIRGINIA, COUNTY OF Madison, To-wit:

The undersigned hereby certifies that W. A. Brown, Florence Brown, Betty Berry the above named claimant personally appeared before him and made oath that the matters and things appearing in his above answer are true to the best of his knowledge and belief, this 18 day of July, 1930.

W. A. Brown  
Clerk of the Court, or Special Investigator or Notary Public, or Justice of the Peace.

Vertical handwritten notes on the left margin.

3 of 10  
Claim of *W. D. Brown & Son*  
in the Circuit Court of *Madison* County, Virginia, No. *82*  
The State Commission on Conservation and Development of the State of Virginia, Petitioner, vs. *W. D. Brown & Son*

more or less of land in *Madison* County, Virginia, Defendants.  
The undersigned, in answer to the petition of the State Commission on Conservation and Development of the State of Virginia, and in response to the notice of condemnation awarded upon the filing of said petition and published in accordance with the order of the Circuit Court of *Madison* County, Virginia, asks leave of the Court to file this

as his answer to said petition and to said notice  
Name: *W. D. Brown & Son*  
Post Office Address: *Madison, Virginia*

I claim a right, title, estate or interest in a tract or parcel of land within the area sought to be condemned, containing about *27* acres on which there are the following buildings and improvements:

This land is located about *3* miles from *Spina* in the *Madison* Magisterial District of said County, Virginia, in

the following right, title, estate or interest in the tract or parcel of land described above: (In this space claimant should say whether he is sole owner or joint owner, and joint owner give names of the joint owners. If claimant is not sole or joint owner, he should set out exactly what right, title, estate or interest he has in or to the tract or parcel of land described above.)

The land owners adjacent to the above described tract or parcel of land are as follows:  
North: *W. D. Brown & Son*  
South: *W. D. Brown & Son*  
East: *W. D. Brown & Son*  
West: *W. D. Brown & Son*

I acquired my right, title, estate or interest to this property about the year *1927* in the following manner:  
*by purchase*

We claim that the total value of this tract or parcel of land with the improvements thereon is \$ *2700*. I claim that the total value of my right, title, estate or interest in and to this tract or parcel of land with the improvements thereon is \$ *3250*.  
The owner of *20* acres of land adjoining the above described tract or parcel of land but lying outside the Park area, which I claim will be damaged by the proposed condemnation of lands within the Park area, to the extent of \$ *2000*. (In the space below should be set out any additional statements or information as to this claim which claimant desires to make; and if practicable he should also insert here a description of the tract or parcel of land by metes and bounds.)

Remarks:

(Continue remarks if necessary on the back.)

Witness my signature (or my name and mark attached hereto) this *18* day of *July*, 1930.  
STATE OF VIRGINIA, COUNTY OF *Madison*, To-wit:  
The undersigned hereby certifies that *W. D. Brown & Son* personally appeared before him and made oath that the matters and things appearing in his above answer are true to the best of his knowledge and belief, and things appearing in his above answer are true to the best of his knowledge and belief, this *18* day of *July*, 1930.

Clerk of the Court or Special Investigator or Notary Public in Justice of the Peace.  
*W. D. Brown & Son*

*Filed July 18-1930*  
*W. D. Brown & Son*

*Heirs of W. D. Brown & Son*



*Henrietta Dickins*

*Filed July 23-1930*

*Dist. Ct. of App. Va.*

more or less of land in *Madison* County, Virginia, Defendants. The undersigned, in answer to the petition of the State Commission on Conservation and De-velopment of the State of Virginia, and in response to the notice of condemnation awarded upon the filing of said petition and published in accordance with the order of the Circuit Court of *Madison* County, Virginia, asks leave of the Court to file this as his answer to said petition and to said notice.

My name is *Henrietta Dickins*  
My Post Office Address is *Appin*

I claim a right, title, estate or interest in a tract or parcel of land within the area sought to be condemned, containing about *27* acres, on which there are the following buildings and improvements:

This land is located about *3* miles from *Appin* Magisterial District of said County, Virginia, in

I claim the following right, title, estate or interest in the tract or parcel of land de-scribed above: (In this space claimant should say whether he is sole owner or joint owner, and joint owner give names of the joint owners. If claimant is not sole or joint owner, he should set out exactly what right, title, estate or interest he has in or to the tract or parcel of land described above.)

The land owners adjacent to the above described tract or parcel of land are as follows:

East *W. B. Brown*  
West *W. B. Brown*

I acquired my right, title, estate or interest to this property about the year *1917* in the following manner:

I claim that the total value of this tract or parcel of land with the improvements there- on is *\$2700.00*. I claim that the total value of my right, title, estate or interest in and to this tract or parcel of land with the improvements thereon is *\$143.75*.

I am the owner of *20* acres of land adjoining the above described tract or parcel of land but lying outside the Park area which I claim will be damaged by the pro-posed condemnation of lands within the Park area, to the extent of *\$2500.00*. (In the space below should be set out any additional statements or information as to this claim which claimant desires to make; and if practicable he should also insert here a description of the tract or parcel of land by metes and bounds.)

Remarks:

(Continue remarks if necessary on the back.)

Witness my signature (or my name and mark attached hereto) this *21* day of *July*, 1930.

STATE OF VIRGINIA, COUNTY OF *Madison*. To-wit:

The undersigned hereby certifies that the above named claimant personally appeared before him and made oath that the matters and things appearing in his above answer are true to the best of his knowledge and belief.

this *21* day of *July*, 1930.

Notary Public, or Justice of the Peace  
Gert of the Court or Special Investigator or

*Edolphus A.C.*

*Henrietta Leathers*

115  
115-6

Claim of *Henry of W. James Brown*  
In the Circuit Court of *Madison* County, Virginia, No. *82*, At Law.  
The State Commission on Conservation and Development of the State of Virginia, Petitioner, vs. *W. D. Anderson et al.*

*57* acres  
more or less, of land in *Madison* County, Virginia, Defendants.  
The undersigned, in answer to the petition of the State Commission on Conservation and Development of the State of Virginia, and in response to the notice of condemnation awarded upon the filing of said petition and published in accordance with the order of the Circuit Court of *Madison* County, Virginia, asks leave of the Court to file this as his answer to said petition and to said notice.

My name is *Henrietta Leathers*  
My Post Office Address is *Levia*

I claim a right, title, estate or interest in a tract or parcel of land within the area sought to be condemned, containing about *57* acres, on which there are the following buildings and improvements: *none*

This land is located about *3* miles from *Levia* Virginia, in the *Robt.* Magisterial District of said County.

I claim the following right, title, estate or interest in the tract or parcel of land described above: (In this space claimant should say whether he is sole owner or joint owner, and if joint owner give names of the joint owners. If claimant is not sole or joint owner, he should set out exactly what right, title, estate or interest he has in or to the tract or parcel of land described above).

*1/4 Int.*

The land owners adjacent to the above described tract or parcel of land are as follows:  
North *W. S. Galloway*  
South *E. J. Brown*  
East *J. O. Lillard*  
West *H. R. Brown*

I acquired my right, title, estate or interest to this property about the year *1927* in the following manner:

*by inheritance*

I claim that the total value of this tract or parcel of land with the improvements thereon is \$ *5700.00* I claim that the total value of my right, title, estate or interest, in and to this tract or parcel of land with the improvements thereon is \$ *142.50*

I am the *joint* owner of *20* acres of land adjoining the above described tract or parcel of land but lying outside the Park area, which I claim will be damaged by the proposed condemnation of lands within the Park area, to the extent of \$ *500.00*

(In the space below should be set out any additional statements or information as to this claim which claimant desires to make; and if practicable he should also insert here a description of the tract or parcel of land by metes and bounds).

Remarks: \_\_\_\_\_  
\_\_\_\_\_  
\_\_\_\_\_

(Continue remarks if necessary on the back).

Witness my signature (or my name and mark attached hereto) this *18* day of *July*, 1930.

STATE OF VIRGINIA, COUNTY OF *Madison*, To-wit:

The undersigned hereby certifies that \_\_\_\_\_ the above named claimant personally appeared before him and made oath that the matters and things appearing in his above answer are true to the best of his knowledge and belief, this *21* day of *July*, 1930.

*E. E. Chapman N.P.*  
Clerk of the Court, or Special Investigator or Notary Public, or Justice of the Peace.

*Henrietta Leathers*  
*115-6*

NOTE—This need not be filed until the record discloses that the awards have been paid into the custody of the Courts.

Virginia: In the Circuit Court of Madison County at Madison, Virginia

The State Commission on Conservation and Development of the State of Virginia . . . PETITIONER.

V. At Law No. 82

D. F. Anderson and others, and Fifty-Five Thousand (55,000) Acres, more or less, of land in Madison County, Virginia . . . . . DEFENDANTS

Comes now the undersigned and shows to the Court:

That a judgment in rem has heretofore been entered in this proceeding condemning to the use of the Petitioner the fee simple estate in the tract(s) of land numbered as follows: Tract No. 115 : Tract No. : Tract No. ;

and described in the report of the Board of Appraisal Commissioners appointed herein and shown, numbered, and delineated on the County Ownership Map filed therewith, upon payment into the custody of the Court of the sum(s) set out in the said judgment as constituting the award(s) therefor, as follows:

Award on Tract No. 115 \$ 505.00; on Tract No. : \$ : on Tract No. : \$ ;

That the report of the said Board sets forth that the following named persons claim, or appear to have a claim to an interest in the said tract(s) of land or in the proceeds arising from the condemnation thereof;

- Henrietta Leathers
W.A. Brown
Florella L. Brown
Betty J. Berry
A. H. Brown Estate

Jane G. Brown Estate

That the Petitioner has paid into the custody of the Court the said sum(s) set out in said judgment as constituting the award(s) for the fee simple estate in the said tract(s) of land;

That your undersigned, on the date of the said judgment in rem condemning the said tract(s) of land, owned or was (were) entitled to the following interest in the said tract(s) or in the proceeds arising from the condemnation thereof:—

By reason of Contribution pledge, obligating the owner, A. Hamp Brown Estate, to give 2 acres of its land within the Park Area to the Park Project.

That no other person or persons than the undersigned are entitled to share in the distribution of the said award(s) except the following named persons whose interest in said tract(s) or in the proceeds arising from the condemnation thereof on the date of entry of said judgment was as follows:

Wherefore, your undersigned pray(s) that [he (they) be made a party (parties) herein under the provisions of Section 21 of the Public Park Condemnation Act, and that] an order be entered for the distribution of said sum(s) set forth in said judgment in rem as constituting the award(s) for the fee simple estate in the said tract(s) condemned as aforesaid, and for the payment to the undersigned of the said award(s) or of as much thereof as the Court may find that the undersigned is (are) entitled to

receive, and which the undersigned aver(s) is as follows: Tract No. 115 \$ 3.00 : Tract No. : \$ : Tract No. : \$ ;

The undersigned further aver(s) that: (Leave this space blank unless there is some other pertinent matter to be brought specially to the attention of the court)

NAME

P. O. ADDRESS

STATE COMMISSION ON CONSERVATION & DEVELOPMENT

BY Elliott Mankin

NOTE—A supply of this blank form has been placed in the Clerk's office for the convenience of interested parties. No one is required to use this form, as the form is not prescribed by law, and claimants can either change or modify it as they deem necessary, or present their motions in any form they may desire which meets with the approval of the Court. This blank form may not and probably will not cover all cases. It has been printed merely as a suggestion of a form of a motion which may be used, subject to the approval of the Court in each case.

Filed - 1/9/34

Just: *Chas. F. Good*

The State Commission on Conservation and Development of the State of Virginia  
P. O. ADDRESS

and described in the report of the Board of Appraisal Commission  
NAME

Personally appeared before me the undersigned Notary  
STATE OF VIRGINIA) SS  
COUNTY OF WARREN )

Public in my/State and County, E. K. Stokes, who being duly  
sworn, deposed and said that she is an employee of the State  
Commission on Conservation and Development in immediate charge  
of the records of the Shenandoah National Park Division thereof  
having to do with claims of the Commission for distributive  
shares in condemnation awards in the Shenandoah National Park  
condemnation proceedings pending in the Circuit Courts of  
Virginia, by reason of contracts and agreements entered into  
with the owners of lands sought to be condemned in these pro-  
ceedings, and that the within claim is just and correct.

Witness my signature this 8th day of January, 1934.

*Chas. F. Good*

NOTARY PUBLIC Notary Public

My Commission Expires Sep. 8, 1934



The undersigned further aver(s) that (leave this space blank unless there is some other part-  
ment matter to be brought specially to the attention of the court)

No. \_\_\_\_\_ Tract No. \_\_\_\_\_  
and which the undersigned avers(s) is as follows: Tract No. \_\_\_\_\_

P. O. ADDRESS NAME STATE COMMISSION ON CONSERVATION & DEVELOPMENT

*Chas. F. Good*

Note - A supply of this blank form has been placed in the Clerk's office for the convenience of interested parties. No one is required to use this form as the form is not prescribed by law, and claimants can either change or modify it as they deem necessary or present their motions in any form they may desire which meets with the approval of the Court. This blank form may not and probably will not cover all cases. It has been printed merely as a suggestion of a form of a motion which may be used, subject to the approval of the Court in each case.

In the Circuit Court of Madison County, Virginia:

State Commission on Conservation and  
Development of the State of Virginia,

Petitioner -

v

D.F. Anderson and others, and 55,000 acres of  
land in Madison County, Virginia,

Respondents -

On this, the 17 day of January, 1934, came W.A. Brown, Florella Brown, Henrietta J. Leathers and Bettie J. Berrey, the heirs at law of their A. Hamp Brown, and owners of Tract No. 115, and on ~~###~~ motion, leave is given them to file their application for the payment of the sum of \$855.00, the amount of the award set out in the judgment of condemnation for Tract No. 115, and heretofore paid into Court. And it appearing from the report of the Board of Appraisal Commissioners heretofore filed in this cause and in the petition for judgment and condemnation entered herein on the 4 day of December, 1933, that, in the opinion of petitioner, the said W.A. Brown, Florella Brown, Henrietta J. Leathers and Bettie J. Berrey are invested with a superior or better right or claim of title in and to the said Tract No. 115, and that the record of this cause does not disclose any denial or dispute by any party or person in interest as to the title to said Tract No. 115, or to the proceeds arising from the condemnation thereof, and are therefore entitled to receive the proceeds arising from the condemnation of said Tract No. 115, and it further appearing to the Court that all taxes due or payable upon said Tract No. 115 have been paid, upon further consideration whereof, it is considered and ordered by the Court that the said sum of \$855.00, paid into Court by petitioner as just compensation for Tract No. 115 be paid out and distributed as follows:

(1) To W.A. Brown, whose Post Office address is Oldrag, Va., the sum of \$213.##:

(2) To Florella Brown, whose Post Office address is Syria, Va., the sum of \$213.##;

(3) To Mrs. Henrietta J. Leathers, whose Post Office address is Syria, Va., the sum of \$213.##;

(4) To Mrs. Bettie J. Berrey, whose Post office address is Syria, Va., the sum of \$213.##.

(5) To N.G. Payne, attorney, Madison, Va. for donation, \$3.00

And the Clerk of this Court is directed to transmit a certified copy of this order to the Treasurer of Virginia who shall pay out said fund

as above provided, the items above set forth aggregating the award set out in the judgment of condemnation for Tract No. 115, taking from said parties to whom the fund is payable as aforesaid, receipts therefor, and certifying such payment to the Clerk of this Court for appropriate entry, as required by law.

Enter.

D. P. Anderson and others -  
(W. A. Brown et alia)  
vs  
(the award - Tract No. 115 -  
Order for Distribution of  
State of Virginia -  
Commission on Conservation and Development of the  
State of Virginia -

Enter.

*[Signature]*  
Judge

Judge -

RECORDS  
LAW OFFICE

NOV 9 1911

*[Signature]*

7. 9. 19 -

State Commission on Conservation and Development of the State of Virginia -


(Order for Distribution of  
Vs  
(the award- Tract No. 115 -  
(W.A. Brown et als)

D.F. Anderson and others -

Enter.

L. S. Judge -

Judge -



LAW ORDER  
BOOK 9 PAGE 77

Donation \$3<sup>00</sup>

Private entry, as required by law.  
For, and certifying such payment to the Clerk of this Court for appro-  
said parties to whom the fund is payable as aforesaid, receipts there-  
out in the judgment of condemnation for Tract No. 115, taken from  
as above provided, the fees above set forth aggregating the award set

State of Virginia,

County of Madison, to-wit:

This day personally appeared before me, N. G. Payne, a Commissioner in Chancery of the circuit court in and for the county of Madison, in the State of Virginia, W. A. Brown, who after first being duly sworn, deposed and said that A. Hamp Brown, the owner of Tract No. 115 set out and described in the <sup>report of the</sup> Board of Appraisal Commissioners, is dead; that he died intestate about six years ago; that he left no debts; that upon his death, his four children, W. A. Brown, Florella Brown, Henrietta J. Leathers and Bettie J. Berrey inherited the said tract No. 115, that the said four children are the only heirs of the late A. Hamp Brown, and are entitled to the entire award of \$855.00 for the said land.

W. A. Brown

Subscribed and sworn to before me this the

12th day of January, 1933 -

N. G. Payne

Commissioner in

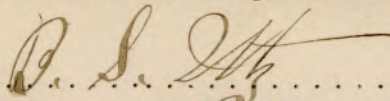
Chancery of the circuit court for Madison

County, Virginia -



This is to certify that there are . No. . . . . 1933 taxes of record  
in my office to the amount of \$ . . . . . against the tract of land  
owned by . A. H. Brown, decd. . . . .  
. . . . . which is  
designated as Tract No. 115 . ; Tract No. . . . . ; Tract No. . . . .  
on the County Ownership Map filed in my Office in the action  
at Law pending in the name and style of the Commission on  
Conservation &c., vs. W. D. Anderson, and others.

Given under my hand this 12th day of January . . . . ., 1934 .

  
.....  
Treasurer, Madison County, Virginia

By ..... Deputy  
Treasurer

NOTE—This need not be filed until the record discloses that the awards have been paid into the custody of the Courts.

**Virginia: In the Circuit Court of Madison County at Madison, Virginia**

The State Commission on Conservation and Development of the State of Virginia . . PETITIONER.

V. At Law No. 82

D. F. Anderson and others, and Fifty-Five Thousand (55,000) Acres, more or less, of land in Madison County, Virginia . . . . . DEFENDANTS

Comes now the undersigned and shows to the Court:

That a judgment in rem has heretofore been entered in this proceeding condemning to the use of the Petitioner the fee simple estate in the tract(s) of land numbered as follows: Tract No. 115 : Tract No. \_\_\_\_\_ : Tract No. \_\_\_\_\_;

and described in the report of the Board of Appraisal Commissioners appointed herein and shown, numbered, and delineated on the County Ownership Map filed therewith, upon payment into the custody of the Court of the sum(s) set out in the said judgment as constituting the award(s) therefor, as follows:

Award on Tract No. 115 ----- \$855.00 ; on Tract No. \_\_\_\_\_ \$-----; on Tract No. \_\_\_\_\_ \$-----;

That the report of the said Board sets forth that the following named persons claim, or appear to have a claim to an interest in the said tract(s) of land or in the proceeds arising from the condemnation thereof;

A. Hamp Brown's Estate - W. A. Brown - A. Hamp Brown died intestate about six years ago, and left surviving him as his only heirs at law the following children: W. A. Brown, Florella Brown, Henrietta J. Leathers and Bettie J. Berrey

That the Petitioner has paid into the custody of the Court the said sum(s) set out in said judgment as constituting the award(s) for the fee simple estate in the said tract(s) of land;

That your undersigned, on the date of the said judgment in rem condemning the said tract(s) of land, owned or was (were) entitled to the following interest in the said tract(s) or in the proceeds arising from the condemnation thereof:—

W. A. Brown, Florella Brown, Henrietta J. Leathers, and Bettie J. Berrey, all of whom are over 21 years of age -

That no other person or persons than the undersigned are entitled to share in the distribution of the said award(s) except the following named persons whose interest in said tract(s) or in the proceeds arising from the condemnation thereof on the date of entry of said judgment was as follows:

None - There are no liens on this land of any kind, the taxes on the land up to and including the year 1933 have been paid -

Wherefore, your undersigned pray(s) that [he (they) be made a party (parties) herein under the provisions of Section 21 of the Public Park Condemnation Act, and that] an order be entered for the distribution of said sum(s) set forth in said judgment in rem as constituting the award(s) for the fee simple estate in the said tract(s) condemned as aforesaid, and for the payment to the undersigned of the said award(s) or of as much thereof as the Court may find that the undersigned is (are) entitled to receive, and which the undersigned aver(s) is as follows: Tract No. 115 ----- \$855.00 : Tract No. \_\_\_\_\_ \$----- : Tract No. \_\_\_\_\_ \$-----;

The undersigned further aver(s) that: (Leave this space blank unless there is some other pertinent matter to be brought specially to the attention of the court)

Your undersigned here state that the Board of Appraisal Commissioners awarded \$505.00 for the land taken, and \$350.00 for incidental damages, making a total award of \$855.00 -

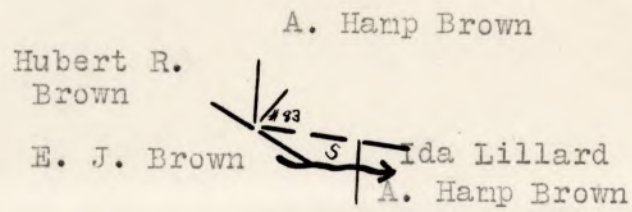
NAME	P. O. ADDRESS
<i>W. A. Brown</i>	Oldrag, Virginia -
<i>Florella Brown</i>	Syria, Virginia -
<i>Henrietta J. Leathers</i>	Syria, Virginia
<i>Bettie J. Berrey</i>	Syria, Virginia -

NOTE—A supply of this blank form has been placed in the Clerk's office for the convenience of interested parties. No one is required to use this form, as the form is not prescribed by law, and claimants can either change or modify it as they deem necessary, or present their motions in any form they may desire which meets with the approval of the Court. This blank form may not and probably will not cover all cases. It has been printed merely as a suggestion of a form of a motion which may be used, subject to the approval of the Court in each case.

This is to certify that there are ... No ... delinquent taxes of record in my office to the amount of \$..... against the tract of land owned by ..... A. Hamp. Brown & others ..... which is designated as Tract No. 115...; Tract No. 115-a.; Tract No. 115-b. on the County Ownership Map filed in my Office in the action at Law pending in the name and style of the Commission on Conservation &c., vs. W. D. Anderson, and others.

Given under my hand this 12 day of ... January ..., 1934.

..... *A. H. Carl* ..... Clerk..  
Circuit Court, Madison County, Virginia  
By *Bertha M. Patten* ..... Deputy  
Clerk



LEGEND

Slope

Scale - 1" = 20 chains


#115-b A. Hamp Brown

County: Madison  
District: Roberson



A. Hamp Brown

E. J. Brown



Ida Lillard

Jas. Weakley Est.

LEGEND

Slope

Scale - 1" = 20 chains