

County: Madison
 District: Roberson

Claimant #123, Brown, Ira S.

Acreage Found: 10 Assessed 10.

Location: Roberson River. Entirely within the Park Area.

Incumbrances, counter claims or laps: None known.

Soil: Sandy loam of a good depth and fertility. Rocky over the entire area. Tract is ~~almost~~ level. F. R. is used for grazing and a part of it has a fair sod.

Roads: 8 miles via dirt road to Criglersville, 18 miles of hard surface road to Culpeper, the nearest shipping point.

History of tract and condition of timber: All saw timber has been removed from this tract.

Improvements:

Log and frame dwelling, 14 x 20' with 3 rooms and 5x10 porch, shingle roof, stone flues, 1½ stories, 1 room ceiled, poor condition, spring is water supply.
 Frame barn 10 x 12 x 8, shingle roof, fair condition.

Total value of improvements -- \$95.00.

Value of land by types:

<u>Type</u>	<u>Acreage</u>	<u>Value per acre</u>	<u>Total Value</u>
Cove	5	\$3.50	\$17.50
Fc	1	\$15.00	\$15.00
Fr	4	5.00	\$20.00
	10		\$52.50.

Summary:

Total value of land. \$52.50
 Total value of improvements. \$95.00
 Total value of tract. \$147.50.

L. W. Farmer Sec.

County: Madison
District: Roberson

Claimant #123-A Brown, Ira S.

Acreage Found: 8 Assessed 4

Location: Robinson River and is entirely within the Park Area.

Incumbrances, counter claims or laps: None known.

Soil: Slope.

Roads: 6 miles to Criglersville over county road, thence 18 miles
to Culpeper over hard surface road.

History of tract and condition of timber: All the merchantable timber
has been removed from this tract, and it is very steep and
has numerous rocks and boulders on it.

Improvements: None.

Value of land by types:

<u>Type</u>	<u>Acreage</u>	<u>Value per acre</u>	<u>Total Value</u>
Slope	8	\$2.50	\$20.00

Summary:

Total value of land.	\$20.00
Total value of tract.	\$20.00.

L. W. Farmer Sec.

County: Madison
District: Roberson

123. Brown, Ira S.

Acreage claimed: 10A Assessed 10 Deed no field sheet

Value claimed: \$200 " \$100

Location: Roberson River. Entirely within the Park Area

Incumbrances, counter claims or laps: None known

Soil: Sandy loam of a good depth and fertility. Rocky over the entire area. Tract is almost level. F. R. is used for grazing and a part of it has a fair sod.

Roads: 8 miles via dirt road to Criglersville, 18 miles of hard surface road to Culpeper The nearest shipping point

History of Tract and condition of Timber: All saw timber has been removed from this tract.

Improvements:

Log and frame dwelling, 14 x 20' with 3 rooms and
5x 10 porch, shingle roof, stone flues, 1½ stories
↓ room ceiled, poor condition, spring is water supply
Frame barn 10 x 12 x 8, shingle roof fair condition

Total value Improvements \$95.00

{ \$75.00
15.00
90.00 }

Value of land by types:

<u>Type</u>	<u>Acreage</u>	<u>Value per acre</u>	<u>Total Value</u>
Cove	5	\$ 2.50	\$12.50
Tillable	1	12.00	12.00
F. R.	4	4.00	16.00
Total value of land		\$40.50	
Total value of improvements		90.00	
Total value of tract		130.50	
Average value per acre		13.50	

County: Madison
District: Roberson

#123-A Brown, Ira S.

Acreage Claimed: 3 $\frac{1}{2}$ Assessed 4 Deed

Value Claimed: 60 " 32 "

Location: Robinson River and is entirely within the Park area

Incumbrances, counter claims or laps: None known

Soil: Slope

Roads: 6 miles to Criglersville over county road, thence 18 miles to Culpeper over hard surface road.

History of tract and condition of timber: All the merchantable timber has been removed from this tract, and it is very steep and has numerous rocks and boulders on it.

Improvements: None



Value of land by types:

<u>Type</u>	<u>Acreage</u>	<u>Value per acre</u>	<u>Total Value</u>
Slope	8	\$1.50	12.00

Total value of land	12.00
Total value of tract	12.00
Average value per acre	1.50

#123 Brown, Ira S.

County: Madison
District: Roberson



Legend
Cove- Tillable
Restocking
Scale - 1" = 20 chains

Claim of Ira H. Brown
In the Circuit Court of Madison County, Virginia, No. 82, At Law.
The State Commission on Conservation and Development of the State of Virginia, Petitioner, vs. W.D. Anderson & others
10 Acres

more or less, of land in Madison County, Virginia, Defendants.
The undersigned, in answer to the petition of the State Commission on Conservation and Development of the State of Virginia, and in response to the notice of condemnation awarded upon the filing of said petition and published in accordance with the order of the Circuit Court of Madison County, Virginia, asks leave of the Court to file this as his answer to said petition and to said notice.

My name is Ira H. Brown
My Post Office Address is Old Rag, Va.

I claim a right, title, estate or interest in a tract or parcel of land within the area sought to be condemned, containing about 10 acres, on which there are the following buildings and improvements: dwelling house and corn-house

This land is located about 3 1/2 miles from Syria Virginia, in the Robertson Magisterial District of said County.

I claim the following right, title, estate or interest in the tract or parcel of land described above: (In this space claimant should say whether he is sole owner or joint owner, and if joint owner give names of the joint owners. If claimant is not sole or joint owner, he should set out exactly what right, title, estate or interest he has in or to the tract or parcel of land described above).

Sole ownership

The land owners adjacent to the above described tract or parcel of land are as follows:

North J.E. Weakley
South Jno. Gallehugh & H.B. Fray
East Jno. Gallehugh
West H.B. Fray & J.E. Weakley

I acquired my right, title, estate or interest to this property about the year 1920 in the following manner:

Purchased

I claim that the total value of this tract or parcel of land with the improvements thereon is \$ 200.00. I claim that the total value of my right, title, estate or interest, in and to this tract or parcel of land with the improvements thereon is \$ 200.00.

I am the owner of no acres of land adjoining the above described tract or parcel of land but lying outside the Park area, which I claim will be damaged by the proposed condemnation of lands within the Park area, to the extent of \$_____.

(In the space below should be set out any additional statements or information as to this claim which claimant desires to make; and if practicable he should also insert here a description of the tract or parcel of land by metes and bounds).

Remarks: _____

(Continue remarks if necessary on the back).

Witness my signature (or my name and mark attached hereto) this 11th day of July, 1930. Ira H. Brown

STATE OF VIRGINIA, COUNTY OF Madison, To-wit:

The undersigned hereby certifies that Ira H. Brown the above named claimant personally appeared before him and made oath that the matters and things appearing in his above answer are true to the best of his knowledge and belief, this 11th day of July, 1930.

A. H. Care
Clerk of the Court, or Special Investigator or Notary Public, or Justice of the Peace.

Claim of Mrs. H. Brown
in the Circuit Court of Madison County, Virginia, No. 62
The State Commission on Conservation and Development of the State of Virginia, Petitioner, vs. W.D. Anderson & others
10 Acres

more or less of land in Madison County, Virginia, Defendants
The undersigned, in answer to the petition of the State Commission on Conservation and Development of the State of Virginia, and in response to the notice of condemnation awarded upon the filing of said petition and published in accordance with the order of the Circuit Court of Madison County, Virginia, asks leave of the Court to file this as his answer to said petition and to said notice.

My name is Mrs. H. Brown
My Post Office Address is Old Rag, Va.

I claim a right, title, estate or interest in a tract or parcel of land within the area sought to be condemned, containing about 10 acres, on which there are the following buildings and improvements: dwelling house and corn-house

This land is located about 2 1/2 miles from Syria in Madison County, Virginia, in the Robertson Magisterial District of said County.

I claim the following right, title, estate or interest in the tract or parcel of land described above: (In this space claimant should say whether he is sole owner or joint owner, and if joint owner give names of the joint owners. If claimant is not sole or joint owner, he should set out exactly what right, title, estate or interest he has in or to the tract or parcel of land described above.)

Sole ownership

The land owners adjacent to the above described tract or parcel of land are as follows:
North J.E. Weakley
South Jno. Gallego & R. B. P. P. P.
East Jno. Gallego
West H.B. P. P. & J.E. Weakley

I acquired my right, title, estate or interest to this property about the year 1920 in the following manner:
Purchased

I claim that the total value of my right, title, estate or interest in and to this tract or parcel of land with the improvements thereon is \$ 200.00
I claim that the total value of this tract or parcel of land with the improvements thereon is \$ 200.00
In the space below should be set out any additional statements or information as to the claim which claimant desires to make; and if practicable he should also insert here a description of the tract or parcel of land by metes and bounds.

Filed July 11, 1930
Toll -
A. H. Carter - Clerk
See H. Brown

(Continue remarks if necessary on the back)

Witness my signature (or my name and mark attached hereto) this 11th day of July, 1930.

Mrs. H. Brown
To-wit: STATE OF VIRGINIA, COUNTY OF MADISON

The undersigned hereby certifies that Mrs. H. Brown the above named claimant personally appeared before him and made oath that the matters and things appearing in his above answer are true to the best of his knowledge and belief, and things appearing in his above answer are true to the best of his knowledge and belief, this 11th day of July, 1930.

A. H. Carter
Clerk of the Court or Special Investigator or Notary Public or Justice of the Peace

Claim of Ira H. Brown
In the Circuit Court of Madison County, Virginia, No. 82, At Law.
The State Commission on Conservation and Development of the State of Virginia, Petitioner, vs. W.D. Anderson et als

5 acres

more or less, of land in Madison County, Virginia, Defendants.
The undersigned, in answer to the petition of the State Commission on Conservation and Development of the State of Virginia, and in response to the notice of condemnation awarded upon the filing of said petition and published in accordance with the order of the Circuit Court of Madison County, Virginia, asks leave of the Court to file this as his answer to said petition and to said notice.

My name is Ira H. Brown

My Post Office Address is Old Rag, Va.

I claim a right, title, estate or interest in a tract or parcel of land within the area sought to be condemned, containing about 5 acres acres, on which there are the following buildings and improvements: none - woodland

This land is located about 3 1/2 miles from Syria, Virginia, in the Robertson Magisterial District of said County.

I claim the following right, title, estate or interest in the tract or parcel of land described above: (In this space claimant should say whether he is sole owner or joint owner, and if joint owner give names of the joint owners. If claimant is not sole or joint owner, he should set out exactly what right, title, estate or interest he has in or to the tract or parcel of land described above).

Sole Owner

The land owners adjacent to the above described tract or parcel of land are as follows:

North Parker Seal

South Geo. Nicholson

East H.B. Fray

West Geo. Nicholson

I acquired my right, title, estate or interest to this property about the year 1925 in the following manner:

Purchased

I claim that the total value of this tract or parcel of land with the improvements thereon is \$ 60.00. I claim that the total value of my right, title, estate or interest, in and to this tract or parcel of land with the improvements thereon is \$ _____.

I am the owner of _____ acres of land adjoining the above described tract or parcel of land but lying outside the Park area, which I claim will be damaged by the proposed condemnation of lands within the Park area, to the extent of \$ _____.

(In the space below should be set out any additional statements or information as to this claim which claimant desires to make; and if practicable he should also insert here a description of the tract or parcel of land by metes and bounds).

Remarks: _____

(Continue remarks if necessary on the back).

Witness my signature (or my name and mark attached hereto) this 11th day of July, 1930. Ira H. Brown

STATE OF VIRGINIA, COUNTY OF Madison, To-wit:

The undersigned hereby certifies that Ira H. Brown the above named claimant personally appeared before him and made oath that the matters and things appearing in his above answer are true to the best of his knowledge and belief, this 11th day of July, 1930.

A. H. Care
Clerk of the Court, or Special Investigator or Notary Public, or Justice of the Peace

Chain of Title H. Brown
 in the Circuit Court of Madison County, Virginia, No. 82 At Law
 The State Commission on Conservation and Development of the State of Virginia, Petitioner, vs
 W.D. Anderson et al
 5 acres
 more or less of land in Madison County, Virginia, Defendants.
 The undersigned, in answer to the petition of the State Commission on Conservation and Development of the State of Virginia, and in response to the notice of condemnation awarded upon the filing of said petition and published in accordance with the order of the Circuit Court of Madison County, Virginia, asks leave of the Court to file this as his answer to said petition and to said notice.
 My name is Mrs. H. Brown
 My Post Office Address is Old Reg. Va.

I claim a right, title, estate or interest in a tract or parcel of land within the area sought to be condemned, containing about 5 acres, more or less, on which there are the following things and improvements: none - woodland

This tract is located about 3 1/2 miles from Syria, Virginia, Madison County, Virginia, in the Magisterial District of said County.
 I claim the following right, title, estate or interest in the tract or parcel of land described above: (In this space claimant should say whether he is sole owner or joint owner, and if joint owner, give names of the joint owners. If claimant is not sole or joint owner, he should say what right, title, estate or interest he has in or to the tract or parcel of land described above.)
 Sole Owner

The land owners adjacent to the above described tract or parcel of land are as follows:
 North Parker Deal
 South Geo. Nicholson
 East H.B. Frey
 West Geo. Nicholson

I acquired my right, title, estate or interest in this property about the year 1925 in the following manner:
 Purchased

I claim that the total value of this tract or parcel of land with the improvements thereon is \$ 60.00. I claim that the total value of my right, title, estate or interest in and to this tract or parcel of land with the improvements thereon is \$.
 I am the owner of _____ acres of land adjoining the above described tract or parcel of land but lying outside the Park area, which I claim will be damaged by the proposed condemnation of lands within the Park area, to the extent of \$.
 (In the space below should be set out any additional statements or information as to this claim which claimant desires to make; and if practicable he should also insert here a description of the tract or parcel of land by metes and bounds.)

Remarks:

(Continue remarks if necessary on the back)
 Witness my signature (or my name and mark attached hereto) this 11th day of July, 1930.
 Mrs. H. Brown
 To-wit: Madison

The undersigned hereby certifies that Mrs. H. Brown the above named claimant personally appeared before him and made oath that the matter and things appearing in his above answer are true to the best of his knowledge and belief, and things appearing in his above answer are true to the best of his knowledge and belief, this 11th day of July, 1930.
 Clerk of the Court, ex Special Investigator
 Notary Public or Justice of the Peace

Filed July 11, 1930
 A. H. Clark
 See H. Brown -

NOTE—This need not be filed until the record discloses that the awards have been paid into the custody of the Courts.

Virginia: In the Circuit Court of Madison County at Madison, Virginia

The State Commission on Conservation and Development of the State of Virginia . . PETITIONER.

V. At Law No. 82

D. F. Anderson and others, and Fifty-Five Thousand (55,000) Acres, more or less, of land in Madison County, Virginia DEFENDANTS

Comes now the undersigned and shows to the Court:

That a judgment in rem has heretofore been entered in this proceeding condemning to the use of the Petitioner the fee simple estate in the tract(s) of land numbered as follows: Tract No. 123-a : Tract No. _____ : Tract No. _____ ;

and described in the report of the Board of Appraisal Commissioners appointed herein and shown, numbered, and delineated on the County Ownership Map filed therewith, upon payment into the custody of the Court of the sum(s) set out in the said judgment as constituting the award(s) therefor, as follows:

Award on Tract No. 123-a \$ 20.00 ; on Tract No. _____ \$ _____ ; on Tract No. _____ \$ _____ ;

That the report of the said Board sets forth that the following named persons claim, or appear to have a claim to an interest in the said tract(s) of land or in the proceeds arising from the condemnation thereof;

Ira H. Brown

That the Petitioner has paid into the custody of the Court the said sum(s) set out in said judgment as constituting the award(s) for the fee simple estate in the said tract(s) of land;

That your undersigned, on the date of the said judgment in rem condemning the said tract(s) of land, owned or was (were) entitled to the following interest in the said tract(s) or in the proceeds arising from the condemnation thereof:—

By reason of Contribution pledge obligating the owner, Ira H. Brown to give 1 acre of his land within the Park Area to the Park Project.

That no other person or persons than the undersigned are entitled to share in the distribution of the said award(s) except the following named persons whose interest in said tract(s) or in the proceeds arising from the condemnation thereof on the date of entry of said judgment was as follows:

Wherefore, your undersigned pray(s) that [he (they) be made a party (parties) herein under the provisions of Section 21 of the Public Park Condemnation Act, and that] an order be entered for the distribution of said sum(s) set forth in said judgment in rem as constituting the award(s) for the fee simple estate in the said tract(s) condemned as aforesaid, and for the payment to the undersigned of the said award(s) or of as much thereof as the Court may find that the undersigned is (are) entitled to receive, and which the undersigned aver(s) is as follows: Tract No. 123-a \$ 1.50 : Tract No. _____ \$ _____ : Tract No. _____ \$ _____ ;

The undersigned further aver(s) that: (Leave this space blank unless there is some other pertinent matter to be brought specially to the attention of the court)

NAME

P. O. ADDRESS

STATE COMMISSION ON CONSERVATION AND

DEVELOPMENT

BY

Elliot Marshall

NOTE—A supply of this blank form has been placed in the Clerk's office for the convenience of interested parties. No one is required to use this form, as the form is not prescribed by law, and claimants can either change or modify it as they deem necessary, or present their motions in any form they may desire which meets with the approval of the Court. This blank form may not and probably will not cover all cases. It has been printed merely as a suggestion of a form of a motion which may be used, subject to the approval of the Court in each case.

Filed 1/9/34
Just: E. K. Stokes

The State Commission on Conservation and Development of the State of Virginia
V. At Law No. 82
D. E. Anderson and others, and Fifty-Five Thousand (\$5,000) Dollars, more or less, of
land in Madison County, Virginia
Comes now the undersigned and above to the Court:
That a judgment in favor of the undersigned and above in this proceeding involving to the use of the
Petitioner the fee simple estate in the tract(s) of land numbered as follows: Tract No. _____
Tract No. _____

STATE OF VIRGINIA)
COUNTY OF WARREN) SS

and described in the report of the Board of Appraisal Commissioners
dated, and delineated on the County Ownership Map filed therewith, upon payment into the treasury of
the Court of the sum(s) set out in the said judgment as constituting the award(s) therefor, as follows:
Tract No. _____; on Tract No. _____

Personally appeared before me the undersigned Notary
Public in my said State and County, E. K. Stokes, who being
duly sworn, deposed and said that she is an employee of the
State Commission on Conservation and Development in immediate
charge of the records of the Shenandoah National Park Division
thereof having to do with claims of the Commission for dis-
tributive shares in condemnation awards in the Shenandoah
National Park condemnation proceedings pending in the Circuit
Courts of Virginia, by reason of contracts and agreements en-
tered into with the owners of lands sought to be condemned in
these proceedings, and that the within claim is just and correct.

Witness my signature this 8th day of January, 1934.

Chas F. Good

NOTARY PUBLIC Notary Public

My Commission Expires Sep. 8, 1934



NOTE—A supply of this blank form has been placed in the Clerk's office for the convenience of interested
parties. No fee is required to use this form, as the form is not prescribed by law, and claimants can
either change or modify it as they deem necessary or present their motions in any form they may de-
sire which meets with the approval of the Court. This blank form may not and probably will not cover
all cases. It has been printed merely as a suggestion of a form of a motion which may be used, subject
to the approval of the Court in each case.

NAME _____
STATE COMMISSION ON CONSERVATION AND DEVELOPMENT
BY *Chas F. Good*

NOTE—A supply of this blank form has been placed in the Clerk's office for the convenience of interested
parties. No fee is required to use this form, as the form is not prescribed by law, and claimants can
either change or modify it as they deem necessary or present their motions in any form they may de-
sire which meets with the approval of the Court. This blank form may not and probably will not cover
all cases. It has been printed merely as a suggestion of a form of a motion which may be used, subject
to the approval of the Court in each case.

In the Circuit Court of Madison County, Virginia:

State Commission on Conservation and
Development of the State of Virginia,

Petitioner -

Vs

D. F. Anderson and others and 55,000 acres of
land in Madison County, Virginia,

Defendants -

On this, the 2nd day of February, 1934, came Ira H. Brown, and on his motion, leave is given him to file his application for the payment of \$20.00, the amount of the award set out in the judgment of condemnation for Tract No. 123-a and heretofore paid into Court. And it further appearing from the report of the Board of Appraisal Commissioners heretofore filed in this cause and in the petition for judgment and condemnation entered herein on the 4th day of December, 1933, that, in the opinion of petitioner, the said Ira H. Brown is invested with a superior or better right or claim of title in and to the said Tract No. 123-a, or to the proceeds arising from the condemnation thereof, and that the record of this cause does not disclose any denial or dispute by any party or person in interest as to the title to said Tract No. 123-a, or to the proceeds arising from the condemnation thereof, except as herein provided, and it further appearing to the Court that all taxes due or payable upon said Tract No. 123-a have been paid. Upon consideration whereof, it is considered and ordered by the Court that the sum of \$20.00, paid into Court as just compensation for Tract No. 123-a be paid out and distributed as follows:

- | | |
|---|---------|
| (1) To N. G. Payne, atty. Madison, Va. donation to Park | \$ 1.50 |
| (2) To N. G. Payne, atty. Madison, Va. fee and costs | 4.00 |
| (3) To Ira H. Brown, Oldrag, Va. balance | 14.50 |

And the Clerk of this Court is directed to transmit a certified copy of this order to the Treasurer of Virginia, who shall pay out said fund as above provided, the items set forth aggregating the award set out in the judgment of condemnation for Tract No. 123-a, taking from said parties to whom the fund is payable as aforesaid, receipts therefor; and certifying such payment to the Clerk of this Court for appropriate entry thereof as provided by law.

appropriate entry thereof as provided by law.

therefor, and certifying such payment to the Clerk of this Court for
from said parties to whom the fund is payable as aforesaid, receipts
set out in the judgment of condemnation for Tract No. 123-a, taking
said fund as above provided, the items set forth aggregating the award
copy of this order to the Treasurer of Virginia, who shall pay out
An and the Clerk of this Court is directed to transmit a certified


- (1) To Mrs. H. Brown, Oldburg, Va. balance 14.50
- (2) To N. G. Payne, atty. Madison, Va. fee and costs 4.00
- (3) To Mrs. H. Brown, Oldburg, Va. balance 14.50

follows:

Just compensation for Tract No. 123-a be paid out and distributed as
and ordered by the Court that the sum of \$20.00, paid into Court as
No. 123-a have been paid. Upon consideration whereof, it is considered
appearing to the Court that all taxes due or payable upon said Tract
condemnation thereof, except as herein provided, and it further
title to said Tract No. 123-a, or to the proceeds arising from the
any denial or dispute by any party or person in interest as to the
action thereof, and that the record of this cause does not disclose

State Commission on Conserva-
tion and Development -

(Order for Distribution of
Tract No. 123-a
Vs
the award of
D.F. Anderson and others

Enter  Judge

the said Tract No. 123-a, or to the proceeds arising from the condem-
invested with a superior or better right or claim of title in and to
1933, and in the opinion of petitioner, the said Mrs. H. Brown
ent and condemnation entered herein on the 14 day of December
ioner, heretofore filed in this cause and in the petition for
Further appearing to the Board of Appraisal and
action of Tract No. 123-a and heretofore paid into Court. And the
of \$20.00, the amount of the award set out in the judgment of condem-
its motion, leave is given him to file his application for the payment
On this, the 14 day of February, 1934, came Mrs. H. Brown, and on
land in Madison County, Virginia;
D. F. Anderson and others and 55,000 acres of
As

LAW ORDER
BOOK 9 PAGE 104

Development of the State of Virginia,
State Commission on Conservation and
In the Circuit Court of Madison County, Virginia:

Petitioner -
Defendants -

NOTE—This need not be filed until the record discloses that the awards have been paid into the custody of the Courts.

Virginia: In the Circuit Court of Madison County at Madison, Virginia

The State Commission on Conservation and Development of the State of Virginia . . . PETITIONER.

V. At Law No. 82

D. F. Anderson and others, and Fifty-Five Thousand (55,000) Acres, more or less, of land in Madison County, Virginia DEFENDANTS

Comes now the undersigned and shows to the Court:

That a judgment in rem has heretofore been entered in this proceeding condemning to the use of the Petitioner the fee simple estate in the tract(s) of land numbered as follows: Tract No. 123-a : Tract No. _____ : Tract No. _____ ;

and described in the report of the Board of Appraisal Commissioners appointed herein and shown, numbered, and delineated on the County Ownership Map filed therewith, upon payment into the custody of the Court of the sum(s) set out in the said judgment as constituting the award(s) therefor, as follows:

Award on Tract No. 123-a \$ 20.00 ; on Tract No. _____ \$ _____ ; on Tract No. _____ \$ _____ ;

That the report of the said Board sets forth that the following named persons claim, or appear to have a claim to an interest in the said tract(s) of land or in the proceeds arising from the condemnation thereof;

Ira S. Brown, but whose correct name is Ira H. Brown -

That the Petitioner has paid into the custody of the Court the said sum(s) set out in said judgment as constituting the award(s) for the fee simple estate in the said tract(s) of land;

That your undersigned, on the date of the said judgment in rem condemning the said tract(s) of land, owned or was (were) entitled to the following interest in the said tract(s) or in the proceeds arising from the condemnation thereof:—

Your undersigned is entitled to the entire award, with the exception of ## a donation of 1 acre to the Park which has been priced at \$1.50 as per claim filed by State Commission on Conservation and Development -

That no other person or persons than the undersigned are entitled to share in the distribution of the said award(s) except the following named persons whose interest in said tract(s) or in the proceeds arising from the condemnation thereof on the date of entry of said judgment was as follows:

None - There are no liens against the land, and all taxes against the land have been paid -

Wherefore, your undersigned pray(s) that [he (they) be made a party (parties) herein under the provisions of Section 21 of the Public Park Condemnation Act, and that] an order be entered for the distribution of said sum(s) set forth in said judgment in rem as constituting the award(s) for the fee simple estate in the said tract(s) condemned as aforesaid, and for the payment to the undersigned of the said award(s) or of as much thereof as the Court may find that the undersigned is (are) entitled to

receive, and which the undersigned aver(s) is as follows: Tract No. 123-a \$ 20.00 : Tract No. _____ \$ _____ : Tract No. _____ \$ _____ ;

The undersigned further aver(s) that: (Leave this space blank unless there is some other pertinent matter to be brought specially to the attention of the court)

NAME	P. O. ADDRESS
<u>Ira H. Brown -</u>	<u>Oldrag, Virginia -</u>
_____	_____
_____	_____
_____	_____

NOTE—A supply of this blank form has been placed in the Clerk's office for the convenience of interested parties. No one is required to use this form, as the form is not prescribed by law, and claimants can either change or modify it as they deem necessary, or present their motions in any form they may desire which meets with the approval of the Court. This blank form may not and probably will not cover all cases. It has been printed merely as a suggestion of a form of a motion which may be used, subject to the approval of the Court in each case.

This is to certify that there are no 1933 taxes of record
in my office to the amount of \$ ----- against the tract of land
owned by I. H. Brown

(1933 taxes paid January 20, 1934) which is
designated as Tract No. -----; Tract No. -----; Tract No. -----
on the County Ownership Map filed in my Office in the action
at Law pending in the name and style of the Commission on
Conservation &c., vs. W. D. Anderson, and others.

Given under my hand this 22nd day of January, 1934

B. S. Utz
Treasurer, Madison County, Virginia

By J. B. Fray Deputy
Treasurer

This is to certify that there are ..No.. delinquent taxes of record in my office to the amount of \$..... against the tract of land owned by Ira H. Brown..... which is designated as Tract No. 123..; Tract No. 123-a; Tract No. on the County Ownership Map filed in my Office in the action at Law pending in the name and style of the Commission on Conservation &c., vs. W. D. Anderson, and others.

Given under my hand this 22 day of January, 1934..

..... A. H. Carl Clerk..
Circuit Court, Madison County, Virginia

By Bertha W. Patten Deputy
Clerk