

NAME OF CLAIMANT

#79 - Baugher, Wesley H.

Number of Acres: 137

Location: -- South of old Spottswood Trail near Swift Run.

Roads: Four miles over Spottswood Trail to Elkton.

Soil: Sandy clay of good depth and fertility, somewhat rocky along the streams with steep to gentle slopes. Northwest and southwest exposures.

History of Tract and condition of timber: A large portion of this tract was cleared many years ago and has been grazed since. The wooded area has been cut over at different times in the past. Present stand consists of white oak, black oak, chestnut oak, white pine, and yellow pine. The wooded portion is along the old Spottswood Trail.

Improvements: See other side.

Acreage and value of types:

Types	Acreage		Value per acre	Total Value
Ridge:				
Slope: ---	47	@	\$3.00	\$141.00
Cove:				
Grazing Land: --	86	@	35.00	3010.00
Fields Restocking: ---	4	@	15.00	60.00
				<hr/> \$3211.00

Cultivated Land:

Orchard:

Minerals:

Value of Land: \$ 3211.00	350.00
Value of Improvements: \$ 350.00	
Value of Orchard: \$ 50.00	50.00
Value of Minerals: \$	
Value of Fruit: \$	
Value of Timber: \$ 90.00	90.00
Value of Wood: \$ 100.00	100.00
Value per acre for tract: \$ 27.74	<hr/> \$3801.00

Incidental damages arising from the taking of this tract: \$ NONE

Geo. H. Pers. CLERK

CONTINUED FROM OTHER SIDE---

IMPROVEMENTS: DWELLING--- Frame, 12x24', 1½ story, shingle roof, 4 rooms, ceiled, in fair condition, occupied by tenant. ----OLD BARN---- Log, 14x40x12', shingle roof, very poor condition, ---- MEAT HOUSE--- Frame, 9x16x8', shingle roof, fair condition---OLD HOUSE---Log, 12x12x10', shingle roof, poor condition---HEN HOUSE-----Log, 8x10x5', shingle roof, poor condition---

County: Rockingham
District: Stonewall

#79 - Bougher, Wesley H.

Acreage Claimed: 147

Assessed: 66 A.

Deed: 137 A. Purchased in 1912 for \$3250. (This information was taken from the field sheet)

Value Claimed: \$22,000.00

" \$1610.00

(This includes #79-a)

Location: South of old Spotswood Trail near Swift Run.

Incumbrances, counter claims or laps: None known.

Soil: Sandy clay of good depth and fertility, some what rocky along the streams with steep to gentle slopes. Northwest and southwest exposure.

Roads: Four miles over Spotswood Trail to Elkton.

History of tract and condition of timber: A large portion of this tract was cleared many years ago and has been grazed since. The wooded area has been cut over at different times in the past. Present stand consists of white oak, black oak, chestnut oak, white pine, and yellow pine. The wooded portion is along the old Spotswood Trail and is estimated to cut an average of 300 bd. ft. per acre and 2 cords of fuelwood per acre or a total of 15,000 bd. ft. valued @ \$6.00 per M. The larger trees are estimated to cut 7 cords per acre of fuelwood. The total ---
208 cds. valued @ 50¢ per cord ----- \$104.00
15,000 bd. ft. valued @ \$6.00 ----- 90.00
\$194.00

Improvements: Dwelling: Frame 12x24', 1½ story, shingle roof, 4 rooms ceiled, in fair condition, occupied by tenant. \$300.00
Old barn: Log 14x40x12', shingle roof, very poor condition, no value --
Meat house: Frame 9x16x8', shingle roof, fair condition -- 30.00
Old house: Log 12x12x10', shingle roof, poor condition -- 20.00
Hen house: Log 8x10x5', shingle roof, poor condition -- 5.00
½ acre of orchard valued @ \$50.00 per acre, trees only -- 25.00
380.00

Value of land by types:

Type	Acreage	Value per acre	Total Value
Slope	37	\$3.00	\$111.00
F g	86	28.00	2408.00
F r	4	12.00	48.00
	127		2567.00

NAME OF CLAIMANT

#79-a - Baugher, Wesley H.

Number of Acres: 80

Location: Swift Run. Entirely within the Park area.

Roads: One-quarter mile clay road to Spotswood Trail, 4 miles hard surface to Elkton, nearest shipping point.

Soil: Sand and clay loam on the slope type, the tillable land is more of a rich clay loam, fairly smooth and level, in a good state of cultivation.

History of Tract and condition of timber:

IMPROVEMENTS: - DWELLING Frame 16x34x8', 8 rooms, 5 plastered, 3 ceiled, porch 7x34', L part 18x24x16, porch 7x24', metal roof, 2 story, brick flues, condition fair, painted, occupied by owner. Carbide lights. BARN---Frame 24x28x12', shingle roof, condition poor.---SPRING HOUSE-frame, 9x9x8', shingle roof, condition fair. GRANARY---Frame, 12x12x10', shingle roof, condition poor.---HEN HOUSE--Frame, 12x12x10', shingle roof, condition poor. GARAGE--Frame, 9x12x8', paper roof, condition fair. STABLE WITH SHED---18x37x10', shed 8x37', frame, board roof, condition poor.

Acreage and value of types:

Types	Acreage	Value per acre	Total Value
-------	---------	----------------	-------------

Ridge:

Slope: --	25	@ \$5.00	\$125.00
-----------	----	----------	----------

Cove:

Grazing Land:

Fields Restocking:

Cultivated Land: --	55	@ 60.00	3300.00
	80		\$3425.00

Orchard:

Minerals:

Value of Land: \$ 3425.00	
Value of Improvements: \$ 2870.00	2870.00
Value of Orchard: \$ 125.00	125.00
Value of Minerals: \$	
Value of Fruit: \$	
Value of Timber: \$ 50.00	50.00
Value of Wood: \$ 100.00	100.00
Value per acre for tract: \$ 82.12	\$6570.00

Incidental damages arising from the taking of this tract: \$ None

Geo. H. Pen CLERK

Claim of W. H. Baugher
In the Circuit Court of Rockingham County, Virginia, No. _____, At Law.
The State Commission on Conservation and Development of the State of Virginia, Petitioner, vs. W. H. Baugher

2 tracts, one tract of 66 acres, the other 81
more or less, of land in _____ County, Virginia, Defendants.
The undersigned, in answer to the petition of the State Commission on Conservation and Development of the State of Virginia, and in response to the notice of condemnation awarded upon the filing of said petition and published in accordance with the order of the Circuit Court of Rockingham County, Virginia, asks leave of the Court to file this as his answer to said petition and to said notice.

My name is W. H. Baugher

My post office address is Swift Run, Va.

I claim a right, title, estate or interest in a tract or parcel of land within the area sought to be condemned, containing about 147 acres, on which there are the following buildings and improvements: one tract of 81 acres, dwelling, barn, granary, springhouse, meathouse, henhouse, car shed, and second tract of 66 acres, dwelling, stable granary, henhouse, smoke
house.

This land is located about 4 miles from Elkton, Virginia, in the Stonewall Magisterial District of said County.

I claim the following right, title, estate or interest in the tract or parcel of land described above: (In this space claimant should say whether he is sole owner or joint owner, and if joint owner give names of the joint owners. If claimant is not sole or joint owner, he should set out exactly what right, title, estate or interest he has in or to the tract or parcel of land described above.)

I am sole owner of the whole of said land

The land owners adjacent to the above described tract or parcel of land are as follows:

North 1st. tract, J. L. Maiden 2nd tract, Lester Meadows

South 1st. John Davis, 2nd tract, Lester Meadows

East 1st. L. L. Maiden, 2nd tract, Thomas Hensley

West 1st, H. A. Williams, 2nd tract, Lester Meadows 1912 & 1920.

I acquired my right, title, estate or interest to this property about the year _____ in the following manner:

66 acres from M. M. Jarman, and 81 acres from J. J. Shipp

I claim that the total value of this tract or parcel of land with the improvements thereon is \$ 22000.00. I claim that the total value of my right, title, estate or interest, in and to this tract or parcel of land with the improvements thereon is \$ 22000.00.

I am the owner of _____ acres of land adjoining the above described tract or parcel of land but lying outside the Park area, which I claim will be damaged by the proposed condemnation of lands within the Park area, to the extent of \$ _____.

(In the space below should be set out any additional statements or information as to this claim which claimant desires to make; and if practicable he should also insert here a description of the tract or parcel of land by metes and bounds).

Remarks: One tract has 67 fruit trees and the other 75.

(Continue remarks if necessary on the back).

Witness my signature (or my name and mark attached hereto) this 17th day of February, 1931, 1930. W. H. Baugher

STATE OF VIRGINIA, COUNTY OF Rockingham, To-wit:

The undersigned hereby certifies that W. H. Baugher
the above named claimant personally appeared before him and made oath that the matters
and things appearing in his above answer are true to the best of his knowledge and belief,
Rockingham County, Va. 17th day of February, 1931, 1930.

Filed in the Clerk's Office
Rockingham County, Va.

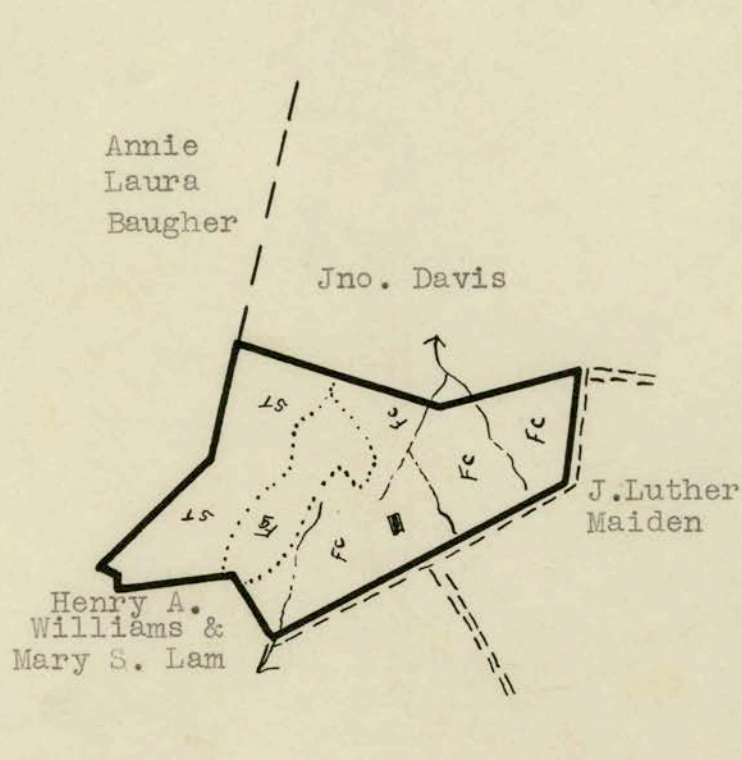
FEB 18 1931

Clerk

H. B. G. Gentry
Clerk of the Court, or Special Investigator or
Notary Public, or Justice of the Peace.

County: Rockingham
District: Stonewall

#79a- Baugher, Wesley H.



✓

County: Rockingham
District: Stonewall

#79 a - Wesley H. Baugher

Acreage Claimed: 147 Assessed 76.66 Deed 92.126
Value Claimed: \$22,000.00
(This inclu. #79) \$1740.00 " 1920 10,000

Location: Swift Run. Entirely within the Park area.

Laps: None known.

Soil: Sand and clay loam on the slope type, the tillable land is more of a rich clay loam, fairly smooth and level, in a good state of cultivation.

Roads: 1/2 mile clay road to Spotswood Trail, 4 miles hard surface to Elkton, nearest shipping point.

History: * The wooded area of this tract has about 10,000 bd. feet of saw timber on 25 acres and 200 cds. fuel wood.
Saw timber 10,000 @ \$4.00 per M. 40.00
200 cds. fuel wood @ \$1.00 " cd. 200.00
\$240.00

Improvements: Dwelling frame 16x34x8, 8 rooms, 5 plastered, 3 ceiled, porch 7x34, 1 part 16x24x16, porch 7x24, metal roof, 2 story, brick flues, condition fair, painted, occupied by owner, carbide lights. \$2500.00
Barn frame 24x28x12, shingle roof, condition poor. 200.00
Spring house frame, 8x8x8, shingle roof, condition fair 60.00
Granery frame, 12x12x10, shingle roof, condition poor. 40.00
Hen house frame, 12x12x10, shingle roof, condition poor. 30.00
Garage frame, 9x12x8, paper roof, condition fair. 40.00
Stable with shed, 18x37x10, shed 8x37, frame, board roof, condition poor. 100.00
\$2770.00

Value of land by types:

Type	Acreage	Value per acre	Total Value
Slope	25	\$6.00	\$150.00
Tillable	55	40.00	2200.00
	80		\$2350.00

County: Rockingham
District: Stonewall

#79 - Bougher, Wesley H.

Cont'd

<u>Total value of land</u>	\$2567.00
<u>Total value of improvements:</u>	380.00
<u>Total value of timber:</u>	<u>194.00</u>
<u>Total value of tract</u>	3141.00
<u>Average value per acre</u>	24.73


M. H. HARRISON
TREASURER OF ROCKINGHAM COUNTY
HARRISONBURG, VIRGINIA

STATE OF VIRGINIA,

COUNTY OF ROCKINGHAM, to-wit:

I, J. Robert Switzer, Clerk of the Circuit Court of Rockingham County do hereby certify that the records of my office do not show any delinquent taxes against the tract of 66 acres in Stonewall District assessed in the name of W. H. Baugher, nor against the tract of 75 acres and 36 poles in Stonewall District assessed in the name of W. H. Baugher, except for the tax year 1914, when said tract was assessed in the name of M. M. Jarman, and which taxes now amount to \$6.20.

Given under my hand this 2d day of February 1934.


Clerk of the Circuit Court of Rockingham
County, Virginia

O. K. P. S. Harrison,
Attorney.

M. H. HARRISON
TREASURER OF ROCKINGHAM COUNTY
HARRISONBURG, VIRGINIA

TO WHOM IT MAY CONCERN:

I hereby certify that the records of my office show that the taxes for the years 1931, 1932 and 1933 assessed against 75-0-36 acres of land in the name of Wesley H. Baugher, situate in the Blue Ridge Mountains, Stonewall District, Rockingham County, are as follows:

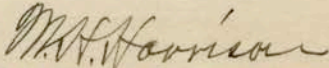
1931- \$ 14.90 1932- \$ 10.25 1933- 8.27

totaling \$ 33.42, and that the above mentioned taxes are unpaid.

All taxes prior to that time, if any be unpaid, are a matter of record in the Clerk's Office of said County.

February 1934.

Given under my hand this 6th day of


Treasurer of Rockingham County.

M. H. HARRISON
TREASURER OF ROCKINGHAM COUNTY
HARRISONBURG, VIRGINIA

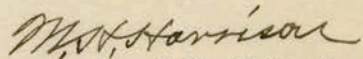
TO WHOM IT MAY CONCERN:

I hereby certify that the records of my office show that the taxes for the year 1933 assessed against Wesley H. Baugher on his tract of 66-0-0 acres of land situate in the Blue Ridge Mountains, Stonewall District, Rockingham County, amounting to \$ 18.08 are unpaid.

And that the taxes for the years 1931 and 1932 have been paid.

All taxes prior to that time, if any be unpaid, are a matter of record in the Clerk's Office of said County.

Given under my hand this 6th day of February
February 1934.


Treasurer of Rockingham County.

IN THE CIRCUIT COURT OF ROCKINGHAM COUNTY, VIRGINIA.

The State Commission on Conservation
and Development of the
State of Virginia,

PETITIONER,

V.

Cassandra Lawson Atkins and others,
and 52,561 acres, more or less,
of land in Rockingham County, Virginia,

DEFENDANTS.

TO THE HON. H.W. BERTRAM, JUDGE OF SAID COURT.

Your petitioners, Wesley H. Baugher, Elizabeth C. Miller,
and The Bank of Elkton, Incorporated, respectfully represent:

That a judgment in rem has heretofore been entered in
this proceeding, condemning to the use of The State Commission on
Conservation and Development of the State of Virginia the fee
simple estate in a tract of land formerly the property of Wesley
H. Baugher, situate on the Blue Ridge Mountain, in the eastern por-
tion of Stonewall District, Rockingham County, Virginia, near
Swift Run, which tract is described in the report of the Board
of Appraisal Commissioners appointed herein, and shown, numbered,
and delineated on the County Ownership Map, filed therewith, as
Tract No. 79, at the price of \$3,801.00.

Your petitioner Wesley H. Baugher further shows to the
Court that the taxes on said property are as follows: due to M.H.
Harrison, Treasurer, \$ 51.59/100, the same being the taxes
for the year 1933 on 66 A. & for 1931, 1932 & 1933 on 75 A. O.R. & 36 P.; due to J.R. Swit-
zer, Clerk, the sum of \$ 6.29/100, the same being the taxes
for the years 1914 for which year the 75 A. O.R. & 36 P. was sold to the Certificates from said Treas-
urer and from said Clerk, showing the amount of the aforesaid
taxes, are herewith filed, marked "Ex. Certificate No. 1," and
"Ex. Certificate No. 2," and "Ex. Certificate No. 3" respectively, and the same are prayed to be
read as part hereof.

That your petitioners Wesley H. Baugher and Elizabeth C. Miller respectfully represent that there is due to the said Elizabeth C. Miller as of February 17, 1934, the sum of \$1,181.40, the same being the principal and interest of a loan made by the said Elizabeth C. Miller to the said Wesley H. Baugher, which loan is secured by a deed of trust dated November 24, 1930, which deed of trust is duly of record in the Clerk's Office of Rockingham County, Virginia, in D.B. 148, Page 248, wherein the said Wesley H. Baugher and his wife conveyed said tract of land to Ward Swank, Trustee. Said deed of trust is herewith filed, marked "Ex. Deed of Trust No. 1," and the same is prayed to be read as a part hereof.

That your petitioners Wesley H. Baugher and The Bank of Elkton, Incorporated, respectfully represent that there is due to the said The Bank of Elkton, Incorporated, the sum of \$3,938.97, the same being a loan made by said Bank to the said Wesley H. Baugher, which loan is secured by a deed of trust dated February 25, 1933, which deed of trust is duly of record in said Clerk's Office in D.B. 154, Page 196, wherein the said Wesley H. Baugher and his wife conveyed, among other properties, the tract above referred to, to secure said loan, which deed of trust is filed herewith, marked "Ex. Deed of Trust No. 2," and the same is prayed to be read as a part hereof.

That there is due to J. A. Harnsberger, Clerk, the sum of \$4.25 - for fees in this matter.

That your petitioner Wesley H. Baugher further represents that the aforesaid liens constitute all of the liens binding upon the property condemned in this cause, and that no other person or persons than your petitioner and the aforesaid lienors are entitled to share in the distribution of said award.

Wherefore, your petitioners pray that they may be made parties herein and be allowed to file their petition in these proceedings; that the fund in this cause may be distributed upon the liens hereinabove set forth in the order in which they have been

stated, and that your petitioners may have such other and further relief as the nature of the case may require.

Wesley H. Baugher,

The Bank of America,

By GEO. S. HARNSEBERGER
Counsel.

Elizabeth C. Miller,

By Ward Brown
Counsel.

State of Virginia,

City of Harrisonburg, to-wit:

This day Wesley H. Baugher personally appeared before me, F. Flavia Converse, a Notary Public in and for the City aforesaid, in the State of Virginia, in my City aforesaid, and, being duly sworn, deposes and says:

I am one of the petitioners in the above entitled matter; the land condemned in these proceedings formerly belonged to me; I am acquainted with the contents of the above petition, and do hereby state that the matters of fact therein set forth are true, to the best of my knowledge and belief.

Wesley H. Baugher

Subscribed and sworn to before me this 6th day of February, 1934.

F. Flavia Converse,
Notary Public.

IN THE CIRCUIT COURT OF ROCKINGHAM COUNTY, VIRGINIA.

The State Commission on Conservation
and Development of the
State of Virginia,

PETITIONER,

V.

Cassandra Lawson Atkins and others,
and 52, 561 acres, more or less, of land
in Rockingham County, Virginia,

DEFENDANTS.

On the 7 day of February, 1934, came Wesley H. Baugher, Elizabeth C. Miller, and The Bank of Elkton, Incorporated, and, on their motion, leave is given them to file their application for the distribution of the award made in this case to Wesley H. Baugher, the amount of the award set out in the judgment of condemnation for Tract No. 79, and heretofore paid into court, being \$3,801.00.

And it appearing from the report of the Board of Appraisal Commissioners, heretofore filed in this case, and in the petition for judgment of condemnation, heretofore entered herein, that, in the opinion of the said The State Commission on Conservation and Development of the State of Virginia, Wesley H. Baugher was invested with a superior or better right or claim of title in and to said tract of land designated as No. 79, and that the record in said condemnation proceeding does not disclose any denial or dispute by any party or person interested as to the title to said Tract No. 79 or to the proceeds arising from the condemnation thereof except the lien indebtedness thereon as set out in the petition hereinabove filed.

Upon consideration whereof, it is considered and ordered by the Court that the said sum of \$3,801.00 be paid out as follows:

To J.R. Switzer, Clerk of the Circuit Court of Rockingham

County, the sum of -----\$ 6.20

To M.H.Harrison, Treasurer of Rockingham

County, the sum of -----\$ 51.50

To Ward Swank, Attorney for Elizabeth C.

Miller, the sum of -----\$1,181.40
To J.R.Switzer, Clerk, 2.00

To Geo.S.Harnsberger, Attorney for The

Bank of Elkton, Incorporated, the sum of -----\$2,559.90
account 57th debt.

The Clerk of this Court is hereby directed to transmit a certified copy of this order to the Treasurer of Virginia, who shall pay out said fund in accordance herewith, taking from the parties to whom the funds are directed to be paid their respective receipts for the sum paid to them and certifying such payments to the Clerk of this Court for appropriate entry thereof, as required by law.

Enter.

WV

Judge.

*20
113*



Commonwealth of Virginia


TREASURER'S OFFICE

RICHMOND, VA.

JOHN M. PURCELL
TREASURER OF VIRGINIA

February 9, 1934

This is to certify that I, J. M. Purcell, Treasurer of Virginia have this 9 day of February in accordance with an order of the circuit court of Rockingham County dated 2/9/34 in the cause of the State Commission on Conservation and Development of the State of Virginia vs. Cassandra Lawson Atkins paid to Ward Swank, Attorney for Elizabeth C. Miller \$ 1,181.40 being in full settlement of tract # 79 in the above mentioned cause.


Treasurer of Virginia.



JOHN M. PURCELL
TREASURER OF VIRGINIA

Commonwealth of Virginia

TREASURER'S OFFICE

RICHMOND, VA.

FEB 9 - 1934

Ward Swank, Attorney for

Elizabeth C. Miller.

Received of J. M. Purcell, Treasurer of Virginia, the sum of \$ 1,181.40, in accordance with an order of the Circuit Court of the county of Rockingham entered on the 7th day of Feb. 1934, in the matter of the State Commission on Conservation and Development v Cassandra Lawson Atkins and others, being full and complete settlement for the tract of land known in said proceeding as # 79.

*Ward Swank attorney
for Elizabeth C. Miller*

Sign original and duplicate
and return to the Treasurer
of Virginia.



Commonwealth of Virginia


TREASURER'S OFFICE

RICHMOND, VA.

JOHN M. PURCELL
TREASURER OF VIRGINIA

February 9, 1934

This is to certify that I, J. M. Purcell, Treasurer of Virginia have this 9 day of February in accordance with an order of the circuit court of Rockingham County dated 2/7/34 in the cause of the State Commission on Conservation and Development of the State of Virginia vs. Cassandra Lawson Atkins paid to Geo. S. Harnsberger, Attorney for the Bank of Elkton, Inc. \$ 2,559.90 being in full settlement of tract # 79 in the above mentioned cause.


Treasurer of Virginia.



JOHN M. PURCELL
TREASURER OF VIRGINIA

Commonwealth of Virginia

TREASURER'S OFFICE

RICHMOND, VA.

FEB 9 - 1934

George S. Harnsberger, Attorney

for the Bank of Elkton, Incorporated.

Received of J. M. Purcell, Treasurer of
Virginia, the sum of \$ 2,559.90, in accordance
with an order of the Circuit Court of the county
of Rockingham entered on the 7th day
of Feb. 1934, in the matter of the State
Commission on Conservation and Development v _____
Cassandra Lawson Atkins and others, being
full and complete settlement for the tract of land
known in said proceeding as # 79.

*Geo. S. Harnsberger, att'y
for The Bank of Elkton,
Inc.*

Sign original and duplicate
and return to the Treasurer
of Virginia.



JOHN M. PURCELL
TREASURER OF VIRGINIA


Commonwealth of Virginia

TREASURER'S OFFICE

RICHMOND, VA.

February 9, 1934

This is to certify that I, J. M. Purcell, Treasurer
of Virginia have this 9 day of February in accordance
with an order of the circuit court of Rockingham County
dated 2/7/34 in the cause of the State Commission
on Conservation and Development of the State of Virginia
vs. Cassandra Lawson Atkins
paid to J. R. Switzer, Clerk
\$ 2.00 being in full settlement of tract # 79
in the above mentioned cause.


Treasurer of Virginia.



JOHN M. PURCELL
TREASURER OF VIRGINIA

Commonwealth of Virginia

TREASURER'S OFFICE

RICHMOND, VA.

FEB 9 - 1934

J. R. Switzer, Clerk,

Received of J. M. Purcell, Treasurer of
Virginia, the sum of \$ 2.00, in accordance
with an order of the Circuit Court of the county
of Rockingham entered on the 7th day
of Feb. 1934, in the matter of the State
Commission on Conservation and Development v _____
Cassandra Lawson Atkins and others, being
full and complete settlement for the tract of land
known in said proceeding as # 79.

J. R. Switzer Clerk

Sign original and duplicate
and return to the Treasurer
of Virginia.



Commonwealth of Virginia


TREASURER'S OFFICE

RICHMOND, VA.

JOHN M. PURCELL
TREASURER OF VIRGINIA

February 9, 1934

This is to certify that I, J. M. Purcell, Treasurer of Virginia have this 9 day of February in accordance with an order of the circuit court of Rockingham County dated 2/7/34 in the cause of the State Commission on Conservation and Development of the State of Virginia vs. Cassandra Lawson Atkins paid to J. R. Switzer, Clerk of the Circuit Court of Rockingham County \$ 6.20 being in full settlement of tract # 79 in the above mentioned cause.


Treasurer of Virginia.



JOHN M. PURCELL
TREASURER OF VIRGINIA

Commonwealth of Virginia

TREASURER'S OFFICE

RICHMOND, VA.

FEB 9 - 1934

J. R. Switzer, Clerk of the Circuit

Court of Rockingham County.

Received of J. M. Purcell, Treasurer of Virginia, the sum of \$ 6.20, in accordance with an order of the Circuit Court of the county of Rockingham entered on the 7th day of Feb. 1934, in the matter of the State Commission on Conservation and Development v Cassandra Lawson Atkins and others, being full and complete settlement for the tract of land known in said proceeding as # 79.

Sign original and duplicate
and return to the Treasurer
of Virginia.



JOHN M. PURCELL
TREASURER OF VIRGINIA


Commonwealth of Virginia

TREASURER'S OFFICE

RICHMOND, VA.

February 9, 1934

This is to certify that I, J. M. Purcell, Treasurer of Virginia have this 9 day of February in accordance with an order of the circuit court of Rockingham County dated 2/7/34 in the cause of the State Commission on Conservation and Development of the State of Virginia vs. Cassandra Lawson Atkins paid to M. H. Harrison, Treasurer of Rockingham County \$ 51.50 being in full settlement of tract # 79 in the above mentioned cause.


Treasurer of Virginia.



JOHN M. PURCELL
TREASURER OF VIRGINIA

Commonwealth of Virginia

TREASURER'S OFFICE

RICHMOND, VA.

FEB 9 - 1934

M. H. Harrison, Treasurer of
Rockingham County.

Received of J. M. Purcell, Treasurer of
Virginia, the sum of \$ 51.50, in accordance
with an order of the Circuit Court of the county
of Rockingham entered on the 7th day
of Feb. 1934, in the matter of the State
Commission on Conservation and Development v _____
Cassandra Lawson Atkins and others, being
full and complete settlement for the tract of land
known in said proceeding as # 79.

M. H. Harrison

Sign original and duplicate
and return to the Treasurer
of Virginia.