

NAME OF CLAIMANT

#99 - Hensley, W. M.

Number of Acres: 14

Location: On Elk Run at positions #67 and #68 and this is partly outside of the Park area.

Roads: Three and one-half miles over dirt road with the exception of one mile which is paved to Elkton, the nearest shipping point.

Soil: Sandy loam of fair depth and fertility with moderate slopes to the northeast.

History of Tract and condition of timber: Most of the saw timber has been removed from this tract. The remaining stand consists of second growth oaks and some white pine. There has been no fire for years.

Improvements: None.

Acreage and value of types:

Types	Acreage	Value per acre	Total Value
-------	---------	----------------	-------------

Ridge:

Slope:	14	\$5.00	\$70.00
--------	----	--------	---------

Cove:

Grazing Land:

Fields Restocking:			50.00
--------------------	--	--	-------

Cultivated Land:

Orchard:

Minerals:

40.00
\$160.00

Value of Land: \$ 70.00

Value of Improvements: \$

Value of Orchard: \$

Value of Minerals: \$

Value of Fruit: \$

Value of Timber: \$ 50.00

Value of Wood: \$40.00

Value per acre for tract: \$ 11.43

Incidental damages arising from the taking of this tract: \$ NONE.

Geo. N. Pen CLERK.

NAME OF CLAIMANT

#99-a - Hensley, W. M.

Number of Acres: 3

Location: Positions 25T - 25A, and mostly outside the Park area.

Roads: It is four miles over good dirt roads, with the exception of one mile which is paved to Elkton, the nearest shipping point.

Soil: The soil is a sandy loam of fair depth and fertility with much small loose rock and some outcrops. Slopes are moderate with a southwest exposure.

History of Tract and condition of timber: The tract has been cut over repeatedly for farm use and there is no merchantable timber. There is a stand of hardwood and a few yellow pine mostly under 3" DBH with an occasional tree to 9" DBH. There has been no fire for many years.

Improvements:

None.

Acreage and value of types:

Types	Acreage	Value per acre	Total Value
Ridge:			
Slope:	3	\$5.00	\$15.00
Cove:			
Grazing Land:			
Fields Restocking:			
Cultivated Land:			
Orchard:			
Minerals:			
Value of Land:		\$15.00	
Value of Improvements:		\$	
Value of Orchard:		\$	
Value of Minerals:		\$	
Value of Fruit:		\$	
Value of Timber:		\$	
Value of Wood:		\$	
Value per acre for tract:		\$ 5.00	
Incidental damages arising from the taking of this tract:		\$ NONE.	

Geo. W. Pennington

NAME OF CLAIMANT

#99-b -- Hensley, W. M.

Number of Acres: 16

Location: On Elk Run at Positions #69 - #70, and partly outside of the Park area.

Roads: Three and one-half miles over dirt road with the exception of one mile which is pavement to Elkton, the nearest shipping point.

Soil: Sandy loam of fair depth and fertility; comparatively free from rock with moderate slopes to the northeast.

History of Tract and condition of timber: The tract has been cut over at various times, there being no merchantable timber left. There is an open stand of oak with occasional pine.

Improvements: None.

Acreage and value of types:

Types	Acreage		Value per acre	Total Value
-------	---------	--	----------------	-------------

Ridge:

Slope:	16	@	\$5.00	\$80.00
--------	----	---	--------	---------

Cove:

Grazing Land:

Fields Restocking:

Cultivated Land:

Orchard:

Minerals:				50.00
				<u>\$130.00</u>

Value of Land: \$ 80.00

Value of Improvements: \$				40.00
				<u>\$170.00</u>

Value of Orchard: \$

Value of Minerals: \$

Value of Fruit: \$

Value of Timber: \$50.00

Value of Wood: \$40.00

Value per acre for tract: \$ 10.62

Incidental damages arising from the taking of this tract: \$ NONE.

Geo. N. Pen CLERK

County: Rockingham
District: Stonewall

#99 - Hensley, W. M.

Acreage Claimed: 30 A. Assessed Mostly outside Deed

Value Claimed: \$1000.00 " "

(That included tract
99 A-- 99 B.)

Location: On Elk Run at Positions #67 and #68 and this is partly
outside of the Park area.

Incumbrances, counter claims or laps: None known.

Soil: Sandy loam of fair depth and fertility with moderate
slopes to the northeast.

Roads: Three and one-half miles over dirt road with the exception
of one mile which is paved to Elkton, the nearest shipping
point.

History of tract and condition of timber: Most of the saw timber has
been removed from this tract. The remaining stand consists
of second growth oaks and some white pine. There has been
no fire for years. The estimate is 15 M. saw timber valued
@ \$4.00 ----- \$60.00
30 cords of fuelwood valued @ \$1.00 --30.00
90.00 -- Total

Improvements: None.

Value of land by types:

<u>Type</u>	<u>Acreage</u>	<u>Value per acre</u>	<u>Total Value</u>
Slope	14	\$3.00	\$42.00

Total value of land	\$42.00
Total value of improvements	--
Total value of timber	90.00
Total value of tract	<u>\$132.00</u>
Average value per acre	9.43

County: Rockingham
District: Stonewall

#99-a - W. M. Hensley

* Acreage Claimed: 30 A. Not Assessed Deed Not available
Value Claimed: \$1000. " "

Location: Positions 25T - 25A and mostly outside the Park area.

Laps: None known.

Soil: The soil is a sandy loam of fair depth and fertility with ~~much~~ much small loose rock and some out crops. Slopes are moderate with a south west exposure.

Roads: It is four miles over good/dirt roads, with the exception of one mile which is paved, to Elkton, the nearest shipping point.

History: The tract has been cut over repeatedly for farm use and there is no merchantable timber. There is a stand of hardwood and a few yellow pine mostly under 3 " DBH ~~with~~ with an occasional tree to 9 " DBH. There has been no fire for many years.

Improvements: None.

Value of land by types:

<u>Type</u>	<u>Acreage</u>	<u>Value per acre</u>	<u>Total Value</u>
Slope	3	\$5.00	\$15.00

Total value of land \$15.00

Total value of improvements

Total value of timber

Total value of tract 15.00

Average value per acre 5.00

* Includes Tracts 99 and 99-b.

County: Rockingham
District: Stonewall

#99-b - Hensley, W. M.

Acreage Claimed: 30 A. Assessed Mostly outside-Deed

Value Claimed: \$1000.00 " "
(This includes tract 99-a)

Location: On Elk Run at Positions #69 - #70 and partly outside of the Park area.

Encumbrances, counter claims or laps: None known.

Soil: Sandy loam of fair depth and fertility; comparatively free from rock with moderate slopes to the northeast.

Roads: Three and one-half miles over dirt road with the exception of one mile which is pavement to Elkton, the nearest shipping point.

History of tract and condition of timber: The tract has been cut over at various times, there being no merchantable timber left. There is an open stand of oak with occasional pine. The estimate is 40 cords of fuelwood valued @ \$1.00 -- \$40.00. There has been no fire for several years.

Improvements:
None.

Value of land by types:

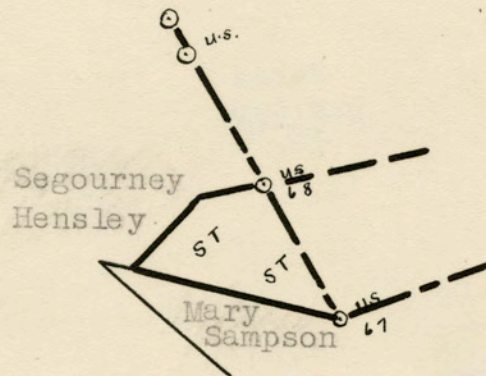

<u>Type</u>	<u>Acreage</u>	<u>Value</u>	<u>Total</u>
Slope	n 16	\$3.00	\$48.00

Total value of land	\$48.00
Total value of improvements --	
Total value of timber	40.00
Total value of tract	<u>88.00</u>
Average value per acre	5.50

* Includes Tracts #99-b & 99-a

#99 - Hensley, W. M.

County: Rockingham
District: Stonewall



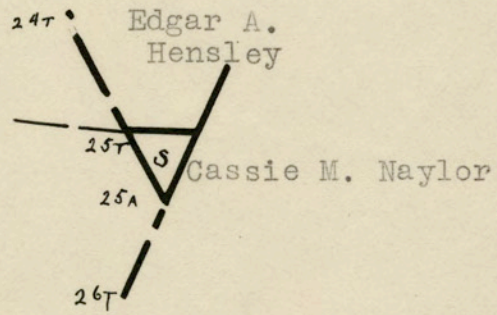

LEGEND

Slope

Scale - 1" = 20 chains

County: Rockingham
District: Stonewall

#99a- Hensley, W. M.

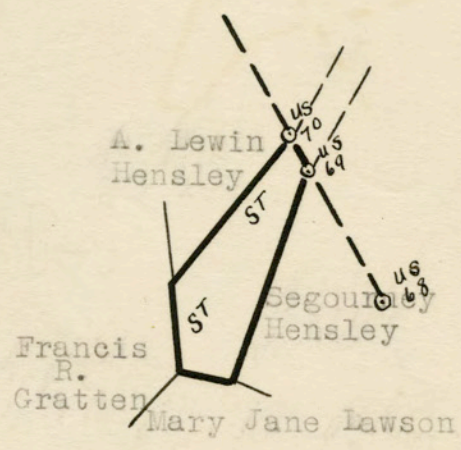



LEGEND:

Slope
Scale - 1" = 20 chains

#99-b - Hensley, W. M.

County: Rockingham
District: Stonewall



LEGEND
Slope
Scale - 1" = 20 chains