

MICROFILMED
VIRGINIA STATE LIBRARY
Archives Division
Camera Operator *Melie Anne Coe*
Reel No. *369* Date *Sept 27, 1983*

MICROFILMED
DATE *9-27-66*
SECURITY MICROFILM SERVICE
DANVILLE, VIRGINIA

MUNIMENTS OF TITLE

of the

STATE COMMISSION ON CONSERVATION AND DEVELOPMENT

(Created an Agency of the Commonwealth of
{ Virginia by an Act of the General Assem-
{ bly of Virginia, approved March 17, 1926,
{ Acts of 1926, Chapter 169, Page 307. }

in and to

SHENANDOAH NATIONAL PARK LANDS

CONDEMNED

for use as

A PUBLIC PARK AND FOR PUBLIC PARK PURPOSES

In the Condemnation Proceeding

Styled as Follows

The State Commission on Conservation
and Development of the State of
Virginia Petitioner

v. At Law No. 1829

Cassandra Lawson Atkins and others,
and Fifty-Two Thousand Five Hundred
Sixty-One (52,561) Acres of Land,
more or less in Rockingham County,
Virginia Defendants.

Admitted to record the 10th day of August,
1934, pursuant to an order entered the 28th day of
June, 1934, and spread in the Common Law Order Book
No. 20, page 218, in the Clerk's Office of the Cir-
cuit Court of Rockingham County, Virginia.

A. RECORDATION ORDER ENTERED THE 28th DAY OF JUNE, 1934.

On this the 28th day of June, 1934, came the petitioner in the above styled proceeding, by counsel, and exhibited the record therein to the Court, together with a photographic copy of the County Ownership Map filed with and made a part of the Report of the Special Investigators and Board of Appraisal Commissioners filed with the said record, and moved the Court to direct and order the Clerk of the Court to admit to record in his deed book, so much of the orders, judgments and proceedings in the above styled proceeding, as shall show the condemnations heretofore had in the said proceeding, and to index the same in the name and style of this proceeding and also in the name of the petitioner, under authority of the provisions of Section 14 of the Public Park Condemnation Act. Whereupon, it appearing to the Court that the hereinafter designated orders, judgments, and parts of the proceedings in the above styled proceeding, show the condemnations heretofore had therein, and include a description of the lands and of the estate or interest therein condemned to the use of the petitioner and acquired by it by the payment of the awards adjudged therefor into the custody of the Court, it is considered that the Clerk of this Court should, and it is adjudged and ordered that he shall admit to record in his deed book the hereinafter designated orders, judgments, and parts of the proceedings in the above styled proceeding, and index the same in the name of this proceeding and also in the name of the petitioner. The judgments, orders and parts of the proceedings in the above styled proceeding, which the Clerk of this Court is directed to admit to record in his deed book pursuant to this order, are designated as follows, for entry in his said deed book in the relative order in which they are thus designated:-

(A) This order entered this the 28th day of June, 1934.

(B) The petition in the above styled proceeding filed under authority and in pursuance of Section 6 of the Public Park Condemnation Act, the 11th day of December, 1930, but not including the map and other exhibits, filed with said petition.

(C) The report of the Special Investigators and the Board of Appraisal Commissioners filed in the above styled proceeding, the 2nd day of August, 1932, but not including the exhibits filed therewith except the five tables thereto attached and the County Ownership Map filed with and made a part of the said report setting forth and delineating under their respective numbers the several tracts of diverse ownership contained within the area described in the petition as found, described and numbered by the said Special Investigators and Board of Appraisal Commissioners in their said report, the photographic copy of which County Ownership Map, exhibited to the Court as aforesaid and thereupon delivered to the Clerk of the Court by the petitioner, shall be inserted by the Clerk in his said deed book as a true copy of the said County Ownership Map which he is directed to record therein.

(D) The judgment in rem entered the 4th day of November, 1933.

(E) The judgment in rem entered the 28th day of February, 1934.

(F) Two orders entered respectively the 9th day of January, 1934, and the 16th day of May, 1934, under authority of Section 41 of the Public Park Condemnation Act, setting forth the fact of payment by the petitioner into the custody of the Court of the sums stated or set out in the above mentioned judgments in rem as constituting the awards for the several tracts of land included in the

tables of numbered tracts set out in said orders, and expressly relieving the petitioner from any further obligation or duty with regard thereto.

(G) The separate plats of the numbered tracts set forth in the tables included in the said orders entered respectively the 9th day of January, 1934, and the 16th day of May, 1934, the awards for which have been paid into the custody of the Court as set forth in the said orders, each of said plats identified with the number under which it was numbered and described in the above mentioned report of said Special Investigators and Board of Appraisal Commissioners and under which it is shown and delineated on the above mentioned County Ownership Map, which plats were submitted and filed with the above mentioned report of the said Special Investigators and Board of Appraisal Commissioners herein; in the recording of which plats the said Clerk, when practicable, shall insert in his said deed book the original plats, submitted as aforesaid, which the said Clerk is authorized and directed to withdraw from the record of this proceeding for that purpose.

(H) The order entered the 5th day of June, 1934, under authority of Section 22 of the Public Park Condemnation Act, dismissing the above styled proceeding in respect of the lands therein mentioned, and specifically in respect of each of the numbered tracts shown and delineated on the above mentioned County Ownership Map other than the several numbered tracts set forth in the tables of numbered tracts set out in the above mentioned orders entered respectively the 9th day of January, 1934, and the 16th day of May, 1934, and setting forth the boundary line between the numbered tracts thus dismissed and the numbered tracts set forth in the said tables of numbered tracts in the said orders.

(B) PETITION

TO THE HONORABLE H. W. BERTRAM, JUDGE OF THE CIRCUIT COURT OF ROCKINGHAM COUNTY,
VIRGINIA:

Your petitioner, the State Commission on Conservation and Development of the State of Virginia, alleges and shows:

I.

That it was created as an agency of the Commonwealth of Virginia by an Act of General Assembly of Virginia, approved March 17, 1926 (Acts of 1926, page 307) which said Act was amended and re-enacted by the Act of General Assembly of Virginia, approved March 26, 1928 (Acts of 1928, page 1154);

II

That by the provisions of said Acts and an Act of General Assembly of Virginia, approved March 22, 1928, the short title of which is "National Park Act", petitioner is vested with the power of eminent domain to condemn for a public park or for public park purposes, land and other property, including dwelling houses, out-buildings, orchards, yards and gardens within the Blue Ridge Mountain area of the

III

That, acting under the power and authority conferred upon petitioner by the aforesaid Acts, petitioner purposes and desires to acquire for a public park and for public park purposes, under the provisions of said Acts and under the provisions of an Act of the General Assembly of Virginia, approved March 23, 1928, the short title of which is "Public Park Condemnation Act" (Acts of 1928, page 1036) an area within the said Blue Ridge Mountain area of the State of Virginia, which said area and the approximate limits and boundaries thereof appear and are shown on a map thereof, which is herewith tendered and marked for identification "Petitioner's Exhibit No. 1", and prayed to be filed and read as a part of this petition;

IV

That a portion of said area, which petitioner purposes and desires to acquire for the aforesaid purposes, lies within the County of Rockingham, State of Virginia, and within the area designated in said National Park Act, and within the following metes and bounds and limits, to-wit:

Beginning at a point in the division line between the Counties of Page and Rockingham, the same being a point in the property line dividing the lands of Sarah Dearing and R. T. Smith, which point is marked by an oak stake and is known as Pos. #1, and is further described as being 15 feet south and 24 feet west of road crossing Naked Creek, (Ref. marks: Chiseled cross in painted square on rock on creek bank 20.1 feet east; chiseled cross in painted square on rock at roadside 25.6 feet south-east; and running,

Thence S. 13° 47' E., 812 ft. to Pos. #2. Point on property line between Sarah Dearing and R. T. Smith. Angle in park line. Oak Stake.

Ref. Marks: Nail in triangular blaze on 6" chestnut oak tree 17.6 ft. N. E. Nail in triangular blaze on 6" maple tree 11.2 ft. E.

Thence S. 8° 4' E. 491 ft. to Pos. #3. Point on property line between C. W. Smith and R. T. Smith, Angle in park line. Nail in triangular blaze on 10" pine tree.

Thence S. 31° 33' W., 582 ft. to Pos. #4. Point on property line between C. W. Smith and W. D. Dearing. Angle in park line. Oak Stake.

Ref. Marks: Nail in triangular blaze on 15" cherry tree 26.9 ft. NE. Nail in triangular blaze on 5" pine tree 22.7 ft. N.

Thence S. 32° 07' W., 1150 ft. to Pos. #5. Point on property line between W. D. Dearing and Emmet Hensley. Angle in park line. Nail in triangular blaze on 12" oak tree.

Thence N. 60° 52' W., 846 ft. to Pos. #6. Point on property of W. D. Dearing. Angle in park line. Oak stake.

Ref. Marks: Nail in triangular blaze on 6" pine tree 10.7 ft. SW. Nail in triangular blaze on 7" pine tree 13.2 ft. N.

Thence S. 38° 17' W., 48 ft. to Pos. #7. Point on property corners between W. D. Dearing, L. E. Smith, and Emmet Hensley. Angle in park line. Oak stake.

Reference marks: Nail in triangular blaze on 12" chestnut oak tree 14.7 ft. SW. Nail in triangular blaze on 12" pine tree 12.8 ft. W.

Thence S. 15° 12' W., 699 ft. to Pos. #8. Point on property line between Emmet Hensley and J. A. Eppard. Oak stake.

Ref. Marks: Nail in triangular blaze on 4" chestnut oak tree 12.8 ft. SE. Nail in triangular blaze on 8" chestnut oak tree 28.4 ft. NE.

Thence S. 15° 09' W., 1185 ft. to Pos. #9. Point on property line between J. A. Eppard and Geo. Conrad. Angle in park line. Oak stake.

Ref. Marks: Nail in triangular blaze on 4" chestnut tree 10.1 ft. N. E. Nail in triangular blaze on 4" chestnut tree 9.7 ft. W.

Thence S. 31* 05' W., 431 ft. to Pos. #10. Corner in property line between J. A. Eppard and Geo. Conrad, Angle in park line. Oak stake.

Ref. Marks: Nail in triangular blaze on 7" chestnut tree 24.3 ft. northeast.
Nail in triangular blaze on 9" pine tree 24.5 ft. east.

Thence S. 42* 46' E., 297 ft. to Pos. #11. Point on property corner between Geo. Conrad, J. A. Eppard, and Emmet Hensley. Oak stake.

Ref. Marks; Nail in triangular blaze on 6" black oak tree 6 ft. southwest.
Nail in triangular blaze on 5" white oak tree 6.3 ft. southeast.

Thence S. 42* 37' E, 261 ft. to Pos. #12. Point on property corner between J. A. Eppard and Emmet Hensley. Angle in park line.
Nail in triangular blaze on 6" red oak tree.

Thence N. 35* 29' E., 95 ft. to Pos. #13. Point on property of Emmet Hensley. Angle in park line.
Nail in triangular blaze on 6" white oak tree.

Thence S 39* 58' E., 766 ft. to Pos. #14. Corner in property line between Emmet Hensley and Geo. Conrad. Oak stake.

Ref. Marks; Nail in triangular blaze on 10" pine tree 14.4 ft. N.
Nail in triangular blaze on 5" white oak tree 21.4 ft. NE.

Thence S. 40* 44' E., 413 ft. to Pos. #15. Point on property corner between Emmet Hensley and Geo. Conrad, and Mrs. J. R. Cook. Angle in park line. Oak stake.

Ref. Marks: Nail in triangular blaze on 6" pine tree 9.9 ft. N.
Nail in triangular blaze on 8" pine tree 25 ft. NW.

Thence S. 64* 34' W., 1038 ft. to Pos. #16. Point on corner in property line between Emmet Hensley and Mrs. J. R. Cook. Angle in park line. Oak stake.

Ref. Marks; Nail in triangular blaze on 10" walnut tree 11.4 ft.
Nail in triangular blaze on 11" gum tree 18.6 ft.

Thence S. 37* 14' W. 1727 ft. to Pos. #17. Point on property of Mrs. J. R. Cook. Angle in park line. Oak stake.

Ref.marks: Nail in triangular blaze on 5" pine tree 10.3 ft. SW.
Nail in triangular blaze on 9" pine tree 15.6 ft. SE.

Thence S. 50* 19' W. 224 ft to Pos. #18. Point on property line between Mrs. J. R. Cook and Junie and Elsie Plum. Angle in park line.
Nail in triangular blaze on 10" red oak tree.

Thence S. 30* 29' W., 1665 ft. to Pos. #19. Point on property line between Junie and Elsie Plum and J. T. Heard. Angle in park line. Oak stake.

Ref. marks: Nail in triangular blaze on 6" pine tree 14.2 ft. NE.
Nail in triangular blaze on 5" pine tree 12.2 ft. NW.

Thence S 21* 19' W., 1,591 ft. to Pos. #20. Point on property line between J. T. Heard and Henry Hensley. Angle in park line. Nail in triangular blaze on 8" pine tree.

Thence S. 22* 13' W., 1007 ft. to Pos. #21. Point on property line between Henry Hensley and Ed. Hensley. Angle in park line. Oak stake.

Ref. marks: Nail in triangular blaze on 4" red oak tree 6.7 ft. SW.
Nail in triangular blaze on 4" red oak tree 13.9 ft. S.

Thence S. 39* 33' E., 75 ft. to Pos. #22. Point on property line between Henry Hensley and Ed. Hensley. Angle in park line.
Nail in triangular blaze on 8" white oak tree.

Thence S. 67* 57' E., 208 ft. to Pos. #23. Point on property line between Henry Hensley and Ed. Hensley. Angle in park line. Oak stake.

Ref. marks: Nail in triangular blaze on 10" red oak tree 9.7 ft. N.
Nail in triangular blaze on 8" black oak tree 8.8 ft. NE.

Thence S. 3* 23' E., 186 ft. to Pos. #24. Point on property line between Henry Hensley, Ed. Hensley, and Hiram Naylor. Angle in park line. Oak stake.

Ref. marks: Nail in triangular blaze on 11" cedar tree 7.7 ft. S.
Chiseled cross in painted square on rock beside old road 13.4 ft. NE.

Thence S. 79° 40' W., 653 ft. to Pos. #25. Point on property line between Henry Hensley and Ed. Hensley. Angle in park line. Oak stake.
Ref. marks: Nail in triangular blaze on 8" pine tree 17.5 ft. SW.
Nail in triangular blaze on 6" spanish oak tree 21.6 ft. SE.

Thence S. 3° 52' E., 695 ft. to Pos. #26. Point on property corner between Henry Hensley, Clark Hensley, W. W. Monger, and Ed. Hensley. Angle in park line. Oak stake.
Ref. marks; Nail in triangular blaze on 6" pine tree 20.3 ft. SW.
Nail in triangular blaze on 5" black oak tree 16.3 ft. W.

Thence S. 16° 34' W., 604 ft. to Pos. #27. Point on property corner between Clark Hensley, W. W. Monger, and Ed. Hensley. Angle in park line. Oak stake.
Ref. marks: Nail in triangular blaze on 4" pine tree 8.5 ft. NE.
Nail in triangular blaze on 5" pine tree 7.6 ft. SE.

Thence S. 18° 59' W., 314 ft. to Pos. #28. Corner in property line between Clark Hensley and Ed. Hensley. Angle in park line. Oak stake.
Ref. marks: Nail in triangular blaze on 6" spanish oak tree 9.7 ft. NE.
Nail in triangular blaze on 6" chestnut oak tree 9.2 ft. S.

Thence S. 89° 36' W., 140 ft. to Pos. #21-T. Angle in park line on property of E. A. Hensley. Corner fence post at T-fence S. Stake 3" underground.
Ref. marks: 6.6 ft. S. to nail in blazed fence post; 13 ft. east to nail in blazed fence post.

Thence S. 18° 09' E., 194 ft. to Pos. #22-T. Angle in park line on property of E. A. Hensley, center of private road, 390 ft. N. of County road. Stake 3" underground.
Ref. marks: 12 ft. SW. to nail in blazed fence post; 9.6 ft. E. to nail in blaze on oak sapling.

Thence S. 19° 17' W., 388 ft. to Pos. #23-T. Angle in park line on property of E.A.Hensley, 40 ft. N. of intersection of private T-road N. and County road E. and W., Stake 3" underground.
Ref. marks: 7 ft. SW. to nail in blazed oak tree; 11 ft. SE. to chiseled square on rock.

Thence S 61° 46' W., 54 ft. to Pos. #24-T. Point on property line between E. A. Hensley, Hiram Naylor, and Marvin Hensley, Angle in park line. Oak stake.
Ref. Marks: 5.9 ft. SW. to nail in blazed oak tree; 12 ft. SE. to nail in blazed fence post.

Thence S. 24° 31' E., 840 ft. to Pos. #25-T. Point on park line at top of Niggerhead Mtn. Wooden stake.
Ref. marks: 10.1 ft. SW. to nail in blazed oak tree; 6 ft. W. to nail in blazed chestnut-oak tree.

Thence S. 28° 19' E. 605 ft. to Pos. #25-A. Angle in park line on property of Marvin Hensley, in wooded area, on hillside. Stake.
Ref. marks; 5.3 ft. E. to nail in 5" chestnut; 8.1 ft. S. to nail in hickory sapling.

Thence S. 31° 56' W., 598 ft. to Pos #26-T. Point on property line between Marvin Hensley, Hiram Naylor, and Sigourney Hensley. Angle in park line.
Ref. marks: 8 ft. SW. to nail in blazed cherry tree; 7.5 ft. NW. to nail in blazed maple tree.

Thence S. 58° 55' E., 432 ft. to Pos. #61. Point on property corner between Sigourney Hensley, Hiram S. Naylor, and Z. N. McDaniel. Angle in park line. Oak stake.
Ref. marks: Nail in triangular blaze on 18" cherry tree 10.9 ft. SW.
Nail in triangular blaze on 15" wild cherry 10.3 ft. NW.

Thence S. 23° 24' W., 2316 ft. to Pos. #62. Point on property line between Sigourney Hensley and Z. N. McDaniel. Angle in park line. Oak stake.
Ref. marks: Nail in triangular blaze on 14" spanish oak tree 14.6 ft. W.
Nail in triangular blaze on 19" maple tree 8.3 ft. SE.

Thence S. 84° 04' W., 213 ft. to Pos. #63. Point on angle in property line between Sigourney Hensley and Z. N. McDaniel. Angle in park line.
Nail in triangular blaze on 46" white oak tree.

Thence S. 72° 26' W., 434 ft. to Pos. #64. Point on angle in property line between Sigourney Hensley and Z. N. McDaniel. Angle in park line. Oak stake.
Ref. Marks: Nail in triangular blaze on 15" white oak tree 7 ft. S.
Nail in triangular blaze on 4" white oak tree 8.5 ft. W.

Thence S. 66* 18' W., 408 ft. to Pos. #65. Point on property corner between Sigourney Hensley, Z. N. McDaniel, and Molly Sampson. Angle in park line. Oak stake.

Ref. marks: Nail in triangular blaze on 8" pine tree 21.1 ft. NE.
Nail in triangular blaze on 9" pine tree 5.8 ft. N.

Thence N. 30* 56' W., 902 ft. to Pos. #66. Point on property corner between Molly Sampson, W.N. Hensley, and Sigourney Hensley. Angle in park line. Oak stake.

Ref. marks: Nail in triangular blaze on 6" pine tree 9 ft. SW.
Nail in triangular blaze on 6" gum tree 11.1 ft. N.

Thence S. 43* 40' W., 290 ft. to Pos. #67. Point on property line between Molly Sampson and W. N. Hensley. Angle in park line. Oak stake.

Ref. marks: Nail in triangular blaze on 6" sycamore tree 26.8 ft. SE.
Nail in triangular blaze on 5" willow tree 21.4 ft. E.

Thence N. 27* 46' W., 1084 ft. to Pos. #68. Point on property line between W. M. Hensley and Sigourney Hensley. Oak stake.

Ref. marks; Nail in triangular blaze on 7" locust tree 13.6 ft. S.
Nail in triangular blaze on 6" locust tree 14.4 ft. SW.

Thence N. 27* 45' W., 835 ft. to Pos. #69. Point on property line between W. M. Hensley and Sigourney Hensley.

Nail in triangular blaze on 8" pine tree.

Thence N. 27* 37' W., 406 ft. to Pos. #70. Point on property line between W. M. Hensley and A. L. Hensley. Oak stake.

Ref. marks: Nail in triangular blaze on 5" pine tree 9.4 ft. SW.
Nail in triangular blaze on 6" gum tree 13.1 ft. NE.

Thence N. 27* 47' W., 419 ft. to Pos. #71. Point on property line between A. L. Hensley and Kitty Hensley.

Ref. marks: Nail in triangular blaze on 4" spanish oak tree 9 ft.
Nail in triangular blaze on 7" chestnut oak tree 20.1 ft.

Thence N. 28* 00' W., 128 ft. to Pos. #72. Point on property line between Kitty Hensley and A. L. Hensley. Angle in park line. Oak stake.

Ref. marks: Nail in triangular blaze on 14" spanish oak tree 11.9 ft. SW.
Nail in triangular blaze on 8" black oak tree 18.1 ft. NW.

Thence N. 42* 57' W., 1426 ft. to Pos. #73. Point on property line between A. L. Hensley and Wilmer Hensley. Angle in Park line. Oak stake.

Ref. marks: Nail in triangular blaze on 6" chestnut oak 18.7 ft. W.
Nail in triangular blaze on 6" gum tree 16.2 ft. SE.

Thence N. 61* 39' W., 741 ft. to Pos. #74. Point on property line between Wilmer Hensley and Chas. Davis. Angle in park line. Oak stake.

Ref. marks: Nail in triangular blaze on 6" chestnut oak tree 11.3 ft. E.
Nail in triangular blaze on 7" chestnut oak tree 11.9 ft. NE.

Thence N. 73* 14' W., 887 ft. to Pos. #75. Point on property of Chas. Davis. Angle in park line.

Nail in triangular blaze on 9" chestnut oak tree.

Thence S. 50* 18' W., 171 ft. to Pos. #75-AA. Oak stake 15 ft. west of logging road. Property corner between Chas. Davis and Price Monger. On line of Mrs. G. R. Gratton. Corner in park line.

Ref. marks: Nail in triangular blaze on 2" chestnut oak tree 12.8 ft. SE.
Nail in triangular blaze on 2" black oak tree 15.9 ft. NE.

Thence N. 55* 40' W., 635 ft. to Pos. #78. Point on property corner between Price Monger, G. R. Gratton, and Sam Eaton. Oak stake.

Ref. marks; Nail in triangular blaze on 5" white oak tree 26.1 ft. SE.
Nail in triangular blaze on 4" white oak tree 13.6 ft. E.

Thence N. 10* 17' W., 483 ft. to Pos. #79. Point on angle in property line between Sam Eaton and G. R. Gratton. Angle in park line. Oak stake.

Ref. marks: Nail in painted triangle on fence post 6.6 ft. W.
Nail in painted triangle on fence post 7.1 ft. S.

Thence S. 63* 48' W., 544 ft. to Pos. #80. Point on property corner between Sam. Eaton, G. R. Gratton and Amos Hensley. Oak stake.

Reference marks: Nail in triangular blaze on 7-inch apple tree 51.7 ft. southwest.

Nail in painted triangle on mail box post 19.1 feet north.

Thence S. 64° 33' W., 456 ft. to Pos. #81. Point on property corner between G. R. Gratton, Amos Hensley, and Earl Fogel, Oak stake.
Reference marks: Nail in painted triangle on top of dead chestnut stump 46.8 ft. northeast.
Nail in painted triangle on top of dead chestnut stump 35 ft. north.

THENCE N. 63° 36' W., 8,826 FT. TO T. T. STA. NO. 11-MAC-1927.
TIE TO TRAVERSE.

Magnetic declination from Pos. #1. to T. T. Sta. No. 11-Mac-1927 = 5° 53' W

Thence from Pos. #81, S. 62° 30' W., 243 ft. to Pos. #82. Point on property corner between Earl Fogel, Amos Hensley, and G. R. Gratton. Oak stake.
Reference marks: Nail in triangular blaze on 8" pine tree 31.7 ft. SW.
Nail in triangular blaze on 4" pine tree 42.8 ft. W.

Thence S. 64° 27' W., 237 ft. to Pos. #83. Point on property corner between Amos Hensley, G. R. Gratton, and Annie Laura Baugher. Angle in park line. Oak stake.
Ref. marks: Nail in triangular blaze on 3" hickory tree 5.1 ft. SE.

Thence N. 28° 06' W., 482 ft. to Pos. #84. Point on property corner between Annie Laura Baugher and Amos Hensley and Charles Davis. Angle in park line. Oak stake.
Ref. marks: Nail in triangular blaze on 10" chestnut tree 23.3 ft. N.
Nail in triangular blaze on 4" white oak tree 31.3 ft. E.

Thence N. 60° 05' W., 631 ft. to Pos. #85. Point on angle in property line between Annie Laura Baugher and Charles Davis. Angle in park line.
Nail in triangular blaze on 5" white oak tree.

Thence N. 76° 46' W., 701 ft. to Pos. #86. Point on property corner between Chas. Davis, Annie Laura Baugher and C. G. Harnsberger. Angle in park line. Oak stake.
Ref. marks: Nail in triangular blaze on 12" white oak tree 80.3 ft. SW.
Nail in triangular blaze on 10" white oak tree 94.4 ft. SW.

Thence S. 26° 19' W., 946 ft. to Pos. #87. Point on property of Annie Laura Baugher. Angle in park line. Oak stake.
Ref. marks: Nail in triangular blaze on 7" pine tree 9.3 ft. SE.
Nail in triangular blaze on 4" chestnut oak tree 10.3 ft. NE.

Thence S. 80° 53' W., 83 ft. to Pos. #88. Point on property line between Annie Laura Baugher and C. G. Harnsberger. Angle in park line.
Nail in triangular blaze on 8" pine tree.

Thence S. 29° 1' W., 1546 ft. to Pos. #89. Point on property corner between Annie Laura Baugher, C. G. Harnsberger, and Ed. Upps. Angle in park line. Oak stake.
Ref. marks: Nail in triangular blaze on 6" pine tree 35.0 ft. N.
Nail in triangular blaze on 6" gum tree 34.2 ft. E.

Thence S. 55° 31' W., 1195 ft. to Pos. #90. Point on property of Ed Upps. Angle in park line. Oak stake.
Ref. marks: Nail in triangular blaze on 4" spanish oak tree 11.9 ft. NW.
Nail in triangular blaze on 4" black oak tree 13.4 ft. SW.

Thence S. 79° 05' W., 379 ft. to Pos. #91. Point on property of C. G. Harnsberger. Angle in park line.
Nail in triangular blaze on tree.

Thence S. 63° 19' W., 328 ft. to Pos. #92. Point on angle in property line between C. G. Harnsberger and Ed. Upps. Angle in park line. Oak stake.
Ref. marks: Nail in triangular blaze on 6" maple tree 9.2 ft. SE.
Nail in triangular blaze on 13" maple tree 9.6 ft. NE.

Thence S. 58° 50' W., 835 ft. to Pos. #93. Point on angle in property line between Ed. Upps and C. G. Harnsberger. Angle in park line. Oak stake.
Ref. marks: Nail in triangular blaze on 4" black oak tree 14.2 ft. NE.
Nail in triangular blaze on 4" spanish oak tree 12.6 ft. NW

Thence N. 85° 52' W., 802 ft. to Pos. #94. Point on angle in property line between Ed. Upps and S. G. Harnsberger. Angle in park line. Oak stake.
Ref. marks: Nail in triangular blaze on 9" chestnut oak tree 19.9 ft. NW.
Nail in triangular blaze on 6" gum tree 12.3 ft. N.

Thence S. 89° 48' W., 837 ft. to Pos. #95. Point on property corner between Ed. Upps, C. G. Harnsberger, J. M. Samuels, and N. H. Long. Angle in park line. Oak stake.
Ref. Marks: Nail in triangular blaze on 5" chestnut oak tree 15.9 ft. NW.
Nail in triangular blaze on 4" black oak tree 19.8 ft. NE.

Thence S. 18° 40' W., 1621 ft. to Pos. #96. Point on angle in property line between M. H. Long and J. M. Samuels. Angle in park line.
Nail in triangular blaze on 6" black oak tree.

Thence S. 36° 02' W., 1063 ft. to Pos. #97. Point on angle in property line between M. H. Long and J. H. Samuels. Angle in park line.
Nail in triangular blaze on 12" sycamore tree.

Thence S. 43° 20' E., 520 ft. to Pos. #98. Point on property of M.H. Long. Angle in park line.
Nail in triangular blaze on tree.

Thence S. 35° 35' W., 344 ft. to Pos. #99. Point on property of M. H. Long. Angle in park line. Oak stake.
Ref. marks: Nail in triangular blaze on 7" walnut tree 20.5 ft. NW.
Nail in triangular blaze on 14" hickory tree 25.4 ft. SW.

Thence N. 72° 53' W., 671 ft. to Pos. #100. Point on property of M. H. Long. Angle in park line. Oak stake.
Ref. marks: Nail in triangular blaze on 5" locust tree 45.2 ft. SW.
Nail in triangular blaze on 6" gum tree 44.6 ft. SW.

Thence N. 25° 55' W., 817 ft. to Pos. #101. Point on property of M. H. Long. Angle in park line.
Nail in triangular blaze on 16" poplar tree.

Thence N. 27° 54' W., 669 ft. to Pos. #102. Point on property of M. H. Long. Angle in park line. Oak stake.
Ref. marks: Nail in triangular blaze on 12-inch ironwood tree 34.5 ft. N.
Nail in triangular blaze on 30" dead chestnut tree 55.7 ft. NW.

Thence N. 82° 29' W., 138 ft. to Pos. #103. Point on property of M. H. Long. Angle in park line. Oak stake.
Ref. marks: Nail in triangular blaze on 14" chestnut oak tree 56.1 ft. SE.
Nail in triangular blaze on 8" butterwood tree 66.5 SE

Thence S. 75° 34' W., 535 ft. to Pos. #104. Point on property of M. H. Long. Angle in park line. Oak stake.
Ref. marks: Nail in triangular blaze on 16" locust tree 41 ft. N.
Nail in triangular blaze on 18" walnut tree 66.6 ft. NE.

Thence S. 60° 14' W., 2286 ft. to Pos. #105. Point on angle in property line between M. H. Long and R. J. Williams. Angle in park line. Oak stake.
Ref. marks: Nail in triangular blaze on 9" white oak tree 13.9 ft. SE.
Nail in triangular blaze on 10" hickory tree 24.5 ft. NE.

Thence S. 9° 38' W., 1667 ft. to Pos. #106. Point on angle in property line between M. H. Long and R. J. Williams. Angle in park line. Oak stake.
Ref. marks: Nail in triangular blaze on 15" black oak tree 17.4 ft. NW.
Nail in triangular blaze on 4" black oak tree 10.6 ft. SW.

Thence S. 26° 18' E., 580 ft. to Pos. #107. Point on property line between M. H. Long and R. J. Williams. Angle in park line. Oak stake.
Ref. marks: nail in triangular blaze on 6" white oak tree 217 ft. NE.
Nail in triangular blaze on 4" maple tree 17.8 ft. SE.

Thence S. 34° 26' W., 1328 ft. to Pos. #108. Point on property line between R. J. Williams and C. O. Shiflett. Angle in park line. Oak stake.
Ref. marks: Nail in triangular blaze on 4" black oak tree 17.3 ft. SE.
Nail in triangular blaze 4" white oak tree 17.1 ft. S.

Thence S. 84° 46' W., 373 ft. to Pos. #109. Point on angle in property line between R. J. Williams and C. O. Shiflett. Angle in park line. Oak stake.
Ref. marks; Nail in triangular blaze on 15" white oak tree 20.6 ft. SW.
Nail in triangular blaze on 11" white oak tree 26.1 ft. W.

Thence S. 66° 36' W., 25 ft. to Pos. #110. Point on property line between C. O. Shiflett and Mrs. Amos Shiflett. Oak stake.
Ref. marks: Nail in triangular blaze on 10" white oak tree 22.1 ft. NW.
Nail in triangular blaze on 10" white oak tree 28.8 ft. SW.

Thence S. 66° 05' W., 725 ft. to Pos. #111. Point on property line between Mrs. Amos Shiflett and Clint Shiflett. Angle in park line. Oak stake.
Ref. marks: Nail in triangular blaze on 8" white oak tree 15.2 ft. S.
Nail in triangular blaze on 4" white oak tree 9.1 ft. SE.

Thence S. 33° 43' W., 597 ft. to Pos. #112. Point on property corner between Mrs. Amos Shiflett and Clint Shiflett and G. F. Shiflett. Angle in park line. Oak stake.
Ref. marks: Nail in triangular blaze on 5" white oak tree 28.9 ft. SE.
Nail in triangular blaze on 6" black oak tree 39.5 ft. E.

Thence S. 33° 25' W., 1265 ft. to Pos. #113. Point on property corner between Mrs. Amos Shiflett, Oscar Shiflett, and Will Sipe. Angle in park line. Oak stake.
Ref. marks: Nail in triangular blaze on 15" black oak tree 17.4 ft. W.
Nail in triangular blaze on 18" spanish oak tree 18.6 ft. N.

Thence S. 37° 40' W., 647 ft. to Pos. #114. Point on property corner between Oscar Shiflett, Will Sipe, and the Episcopal Mission land. Oak stake.
Ref. marks: Nail in triangular blaze on 20" black oak tree 15.3 ft. S.
Nail in triangular blaze on 10" white oak tree 19.9 ft. E.

Thence S. 40° 24' W., 1240 ft. to Pos. #115. Point on property corner between Will Sipe, the Episcopal Mission land, and T. L. Yancey.
Nail in triangular blaze on 30" white oak tree.

Thence S. 38° 48' W., 785 ft. to Pos. #116. Point on property of T. L. Yancey. Angle in park line. Oak stake.
Reference marks: Nail in triangular blaze on 10" white oak tree 16.8 ft. N.
Nail in triangular blaze on 6" white oak tree 16.8 ft. SW.

Thence S. 12° 26' W., 1281 ft. to Pos. #117. Point on property of T. L. Yancey. Angle in park line. Oak stake.
Reference marks: Nail in triangular blaze on 5" spanish oak tree 11 ft. NW.
Nail in triangular blaze on 5" spanish oak tree 11.6 ft. NE.

Thence S. 62° 08' W., 92 ft. to Pos. #118. Point on property line between T. L. Yancey and J. H. Sipe. Angle in park line. Oak stake.
Ref. marks: Nail in triangular blaze on 5" spanish oak tree 17.7 ft. NW.
Nail in triangular blaze on 5" black oak tree 13.2 ft. SW.

Thence S. 61° 45' W., 227 ft. to Pos. #119. Point on angle in property line between J. H. Sipe, A. Haz. Shiflett. Angle in park line. Oak stake.
Ref. marks: Nail in triangular blaze on 10" spanish oak tree 27.2 ft. NW.
Nail in triangular blaze on 14" spanish oak tree 13.6 ft. NE.

Thence S. 53° 17' W., 257 ft. to Pos. #120. Point on property corner between A. Haz. Shiflett, J. H. Sipe, and Ashby Morris.
Nail in triangular blaze 24" white oak tree.

Thence S. 51° 24' W., 1303 ft. to Pos. #121. Point on property corner between Will Sellers, Ashby Morris, and J. H. Sipe. Angle in park line. Oak stake.
Ref. marks: Nail in triangular blaze on 6" pine tree 28.1 ft. NW.
Nail in triangular blaze 6" black oak tree 21 ft. NE.

Thence S. 64° 13' W., 1249 ft. to Pos. #122. Point on angle in property line between Will Sellers and Millie Ann Sellers. Angle in park line. Oak stake.
Ref. marks: Nail in triangular blaze on 6" gum tree 12.2 ft. NE.
Nail in triangular blaze 12" chestnut oak tree 11.4 ft. N.

Thence S. 42° 24' W., 1374 ft. to Pos. #123. Point on property line between Millie Ann Sellers and Will Sellers. Angle in park line. Oak stake.
Ref. marks: Nail in triangular blaze on 5" gum tree 8.3 ft. NE.
Nail in triangular blaze on 10" gum tree 13.1 ft. SE.

Thence S. 62° 02' W., 1387 ft. to Pos. #124. Point on property corner between Will Sellers, E. F. Hickel, and Millie Ann Sellers. Angle in park line. Oak stake.
Ref. Marks: Nail in triangular blaze on 16" white oak tree 8.3 ft. NE.
Nail in triangular blaze on 6" hickory tree 10 ft. NW.

Thence N. 65° 46' W., 551 ft. to Pos. #125. Point on property line between Millie Ann Sellers and Will Sellers. Oak stake.
Ref. marks; Nail in triangular blaze on 16" spanish oak tree 9.3 ft. S.
Nail in triangular blaze on 8" chestnut oak tree 16.9 ft. NE.

Thence N. 65° 39' W., 779 ft. to Pos. #126. Point on property line between Will Sellers and Ed. Sellers. Oak stake.
Ref. marks: Nail in triangular blaze on 5" white oak tree 21.4 ft. SW.
Nail in triangular blaze on 6" white oak tree 18.3 ft. W.

Thence N. 65° 36' W., 253 ft. to Pos. #127. Point on property of Ed Seller. Angle in park line. Oak stake.
Ref. marks: Nail in triangular blaze on 6" spanish oak tree 25.8 ft. S.
Nail in triangular blaze on 12" chestnut tree 17.6 ft. SE.

Thence S. 69° 21' W., 1118 ft. to Pos. #128. Point on property line between Ed. Sellers and Mrs. Annie Hedrick. Angle in park line. Oak stake.
Ref. marks: Nail in triangular blaze on 15" spanish oak tree 45.7 ft. E.
Nail in triangular blaze on 6" spanish oak tree 54.4 ft. S.

Thence S. 38° 01' W., 890 ft. to Pos. #129. Point on property line between Mrs. Annie Hedrick and Mrs. Emily W. Harrison. Angle in park line.
Nail in triangular blaze on 10" hickory tree.

Thence S. 64° 57' W., 995 ft. to Pos. #130. Point on property line between Mrs. Emily W. Harrison and Prentiss Weaver. Angle in park line. Oak stake.
Ref. marks: Nail in triangular blaze on 14" white oak tree 28.5 ft. SE.
Nail in triangular blaze on 14" black oak tree 36.7 ft. S.

Thence S. 78° 41' W., 1848 ft. to Pos. #131. Point on property line between Prentiss Weaver and O. D. Sellers. Angle in park line. Oak stake.
Ref. marks: Nail in triangular blaze on 12" spanish oak tree 30.7 ft. S.
Nail in triangular blaze on 14" spanish oak tree 20.9 ft. S. W.

Thence N. 9° 42' E., 2592 ft. to T. T. Sta. No. 9 Mac-1927.

Tie to traverse.

From Pos. #81 to T. T. Sta. No. 9-Mac-1927 magnetic bearing is 6° 21' W.

Thence from Pos. #131 S. 35° 59' E., 2404 ft. to Pos. #132. Point on property of Prentiss Weaver. Angle in park line. Oak stake.
Ref. marks: Nail in triangular blaze on 5" black oak 5.2 ft. S.
Nail in triangular blaze on 4" white oak 7.3 ft. E.

Thence S. 38° 14' W., 84 ft. to Pos. #133. Point on property corner between Prentiss Weaver, O. D. Sellers, and J. E. Carrickhoff. Angle in park line.
Nail in triangular blaze on 12" spanish oak.

Thence S. 17° 04' W., 450 ft. to Pos. #134. Point on property line between O. D. Sellers and J. W. King. Oak stake.
Ref. marks: Nail in triangular blaze on 4" black oak tree 10 ft. SW.
Nail in triangular blaze on 7" spanish oak tree 17.3 ft. S.

Thence S. 18° 41' W., 634 ft. to Pos. #135. Point on property of J. W. King. Angle in park line. Oak stake.
Ref. marks: Nail in triangular blaze on 5" spanish oak tree 11.3 ft. N.70 E.
Nail in triangular blaze on 4" black oak tree 12.7 ft. S. 17° E.

Thence S. 52° 05' W., 825 ft. to Pos. #136. Point on property corner between J. W. King, Bernard Royer, and a parcel owned by B. Royer but shown on the map as Hugh Morrison. Angle in park line. Oak stake.
Ref. marks: Nail in triangular blaze on 5" black oak 8.5 ft. S. 59° W.
Nail in triangular blaze on 9" hickory 14.7 ft. W.

Thence N. 36° 27' W., 2435 ft. to Pos. #137. Point on property corner between Bernard Royer and J. W. King. Angle in park line. Oak stake.
Ref. marks: Nail in triangular blaze on 8" white oak tree 15.2 ft. S. 18° E.
Nail in triangular blaze on 5" white oak tree 9.6 ft. S. 40° W.

Thence S. 57° 53' W., 976 ft. to Pos. #138. Point on property line between Bernard Royer and Chas. Roach. Angle in park line. Oak stake.
Ref. marks: Nail in triangular blaze on 6" chestnut oak tree 7.8 ft. S. 72° W.
Nail in triangular blaze on 6" chestnut oak tree 7.7 ft. S. 7° W.

Note: Park line follows meandering of One Mile Creek, to Pos. #143.

Thence S. 55° 55' E., 205 ft.

Thence S. 55° 57' E. 250 ft. to Pos. #139. Point on property line between Bernard Royer and Chas. Roach. Angle in park line. Oak stake.
Ref. marks: Nail in triangular blaze on 5" sycamore tree 18.4 ft. N. 57° E.
Nail in triangular blaze on 5" chestnut oak tree 30.1 ft. N. 65° W..

Thence S. 21* 15' W., 193 ft. to Pos. #140. Point on property line between Bernard Royer and Chas. Roach. Angle in park line. Oak stake.
Ref. marks: Nail in triangular blaze on 4" black oak 12.8 ft. N. 13* W.
Nail in triangular blaze on 6" white oak 18.4 ft. S. 30* E.

Thence S. 44* 53' E., 336 ft. to Pos. #141. Point on property corners between Bernard Royer, Chas. Roach, Jno. Gooden, and Hugh Morrison. Angle in park line.
Nail in triangular blaze on 12" chestnut oak tree.

Thence S. 45* 11' E., 224. ft.

Thence S. 35* 02' E., 74 ft.

Thence S. 29* 47' E., 104 ft. to Pos. #142. Point on property corner between Jno. Gooden, Ashby Gooden, and Hugh Morrison. Angle in park line. Oak stake.
Ref. marks: Nail in triangular blaze on 5" black oak tree 37.8 ft. N. 28* W.
Nail in triangular blaze on 8" poplar tree, 19.3 ft. S. 20* W.

Thence S. 55* 49' E., 217 ft.

Thence S. 9* 26' E. 308 ft.

Thence S. 42* 47' E., 365 ft. to Pos. #143. Point on property corner between Hugh Morrison, Ashby Gooden, and Geo. MacDonson. Angle in park line.
Nail in triangular blaze on 10" maple tree.

Thence S 13* 25' E., 590 ft. to Pos. #144. Point on property corner between Geo. MacDonson, Geo. Dugan, and J. H. Burner tract. Angle in park line. Oak stake 4 ft. S. and 4 ft. W. of a stone property corner.
Ref. marks: Nail in triangular blaze on 4" maple tree 17.2 ft. S. 84* W.
Nail in triangular blaze on 6" spanish oak tree 24.3 ft. S 26* W.

Thence S. 36* 34' E., 844 ft. to Pos. #145. Point on property corner between the Burner tract, Geo. Dugan, and Carrie Gooden. Angle in park line. Oak stake.
Ref. marks: Nail in triangular blaze on 12" white oak tree 21.7 ft. N. 84* W.
Nail in triangular blaze on 10" pine tree 28 ft. N. 55* W.

Thence S. 36* 47' E., 376 ft. to Pos. #146. Point on property corner between Geo. Dugan, Carrie Gooden, and M. H. Harrison. Angle in park line. Oak stake.
Ref. marks: Nail in triangular blaze on 2" locust 9.9 ft. S. 50* E.
Nail in triangular blaze on 4" locust tree 22.8 ft., S. 84* W.

Thence S. 50* 52' W., 746 ft. to Pos. #147. Point on property corner between Carrie Gooden. M. H. Harrison, and S. J. Miller. Angle in park line. Oak stake.
Ref. marks: Nail in triangular blaze on 5" white oak tree 28.4 ft. S. 25* W.
Nail in triangular blaze on 5" spanish oak tree 24.4 ft. S. 5* W.

Thence S. 50* 50' W., 396 ft. to Pos. #148. Point on property corner between S. J. Miller, M. H. Harrison, and the Burner tract. Angle in park line. Oak stake.
Ref. marks: Nail in triangular blaze on 12" spanish oak tree 25.8 ft. S. 70* W.
Nail in triangular blaze on 10" black oak tree 26.5 ft. N. 61 W.

Thence S. 54* 35' W., 1569 ft. to Pos. #149. Property corners between M. H. Harrison, the Burner tract, and C. M. Shiflett. Center of road at gate. Angle in park line.
Ref. Marks: Nail in triangular blaze on 18" white oak 9.3 ft. N. 80* W.
Nail in triangular blaze on 14" white oak 22 ft. S. 60* E.

Thence S. 6* 18' E., 390 ft. to Pos. #150. Point on property line between C. M. Shiflett and M. H. Harrison. Angle in park line. Oak stake.
Ref. marks: Nail in triangular blaze on 12" maple tree 14.8 ft. N. 70* W.
Nail in triangular blaze on 15" white oak tree 19.3 ft. S. 30* E.

Thence S. 41* 23' E., 303 ft. to Pos. #151. Point on property corner between M. H. Harrison and C. M. Shiflett. Angle in park line.
Nail in triangular blaze on 12" white oak tree.

Thence S. 34* 45' E., 660 ft. to Pos. #152. Point at corner post in wire fence on line between C. M. Shiflett and Mrs. Earman. Angle in park line.
Ref. marks: Nail in triangular blaze on 3" chestnut oak 17.7 ft. S. 20* W.
Nail in triangular blaze on 3" chestnut oak 21.2 ft. N. 40* E.

Thence S. 67° 14' W., 1184 ft. to Pos. #153. Property corner between Mrs. Earman, C. M. Shiflett, in east line of M. M. and I. F. Shiflett. Angle in park line. Stone corner.
Ref. marks: Nail in triangular blaze on 10" white oak tree 27.3 ft. N. 70° E.
Nail in triangular blaze on 18" white oak tree 26.4 ft. N. 30° W.

Thence N. 34° 43' W., 1311 ft. to Pos. #154. Property corner between C. M. Shiflett and Jos. Roach. On the east line of M. M. and I. F. Shiflett. Corner post at T-fence east.
Ref. Marks: Nail in triangular blaze on 12" white oak 69 ft. S. 20° W.
Nail in triangular blaze on 10" red oak 50.3 ft. S. 25° E.

Thence N. 36° 06' W., 59 ft. to Pos. #155. Stone property corner between Jos. Roach and M. M. and I. F. Shiflett. On the south line fence of J. H. Lewin. Angle in park line.
Ref. marks: Nail in triangular blaze on 18" spanish oak tree 39.3 ft. S. 40° W.
Nail in triangular blaze on 18" spanish oak tree 10.5 ft. S. 80° W.

Thence N. 69° 12' E., 160 ft. to Pos. #156. Stone property corner between Jos. Roach and J. R. Lewin. Angle in park line.
Ref. marks: Center of painted triangle on 12" apple tree 16.2 ft. N. 89° E.
Center of painted triangle on 6" cherry tree 2.3 ft. N.

Thence N. 32° 12' W., 287 ft. to Pos. #157. Stone corner between Jos. Roach and J. H. Lewin. NW. corner of Roach 2-acre tract. Angle in park line.
Ref. marks: Nail in triangular blaze on 10" white oak tree 29.4 ft. N. 60° W.
Nail in triangular blaze on 8-inch gum tree 27.8 ft. N. 30° W.

Thence N. 66° 37' E., 307 ft. to Pos. #158. Stone corner between Jos. Roach and J. H. Lewin, on W. line of J. H. Burner tract. Angle in park line.
Ref. marks: Nail in triangular blaze on 4" chestnut oak tree 25 ft. S. 80° E.
Nail in triangular blaze on 3" chestnut oak tree 11.6 ft. N. 40° W.

Thence N. 30° 10' W., 2362 ft. to Pos. #159. Corner post of T-fence east on line between J. H. Lewin and J. H. Burner tract. At NW. corner of cleared field. Angle in park line.
Ref. marks: Nail in triangular blaze on 4" hickory tree 13.2 ft. N. 30° W.
Nail in triangular blaze on 4" white oak tree 8.3 ft. S.

Thence S. 60° 07' W., 921 ft. to Pos. #160. Point on property of J. H. Lewin. Angle in park line. Oak stake.
Ref. marks: Nail in triangular blaze on 6" spanish oak tree 6.1 ft. N. 28° W.
Nail in triangular blaze on 5" white oak tree 6.1 ft. S. 78° E.

Thence S. 15° 45' E., 1124 ft. to Pos. #161. Point on property of J. H. Lewin. Angle in park line. Oak stake.
Ref. marks: Nail in triangular blaze on 5" pine tree 12.8 ft. N. 76° E.
Nail in triangular blaze on 8" white oak tree 24.6 ft. S.

Thence S. 65° 41' W., 1069 ft. to Pos. #162. Point on property of J. H. Lewin. Angle in park line.
Nail in triangular blaze on 18" forked oak tree at end of rail fence.

Thence S. 82° 17' W., 275 ft. to Pos. #163. Stone property corner between J. H. Lewin and Johnson Carrickhoff. Angle in park line.
Ref. marks: Nail in triangular blaze on 15" hickory tree 15.1 ft. N. 35° E.
Nail in triangular blaze on 8" hickory tree 18.1 ft. S. 31° E.

Thence S. 68° 53' W., 622 ft. to Pos. #164.
Nail in triangular blaze on 10" red oak tree in wire fence corner. Property line between J. Carrickhoff and J. H. Lewin. Angle in park line.

Thence N. 57° 56' W., 177 ft. to Pos. #165.
Nail in triangular blaze on 10" pine tree 40 ft. E. of bluff on property of J. H. Lewin.
Angle in park line.

Thence N. 24° 15' W., 519 ft. to Pos. #166.
Nail in triangular blaze on 14" hickory tree 60 ft. E. of foot of bluff on property of J. H. Lewin.
Angle in park line.

Thence N. 21° 24' W., 392 ft. to Pos. #166-A.
Nail in triangular blaze on 21-inch gum tree 80 ft. E. of foot of bluff on property of J. H. Lewin.
Angle in park line.

Thence N. 27° 35' W., 1399 ft. to Pos. #166-B. Oak stake in center of Port Republic road, at foot of Mine Hill. Point on property of J. H. Lewin.
Angle in park line.

Ref. marks: Nail in triangular blaze on 7" persimmon tree 27.4 ft. S. 64* W.
Nail in triangular blaze on 5" cedar tree 16.1 ft. N. 80* W.

Thence N. 17* 19' E., 995 ft. to Pos. #166-C. Center of Port Republic road and Big Run. At crossing on line between J. H. Lewin and Jenkins and Lepps. Angle in park line.

Ref. marks: Nail in triangular blaze on 5" locust tree 41.3 ft. N. 70* E.
Nail in triangular blaze on 8" locust tree 48.2 ft. N. 48* E.

Thence N. 27* 42' W., 1348 ft. to traverse position described as center of N. & W. R. R. Mac-1927.

From Pos. #131 to railroad crossing magnetic declination = 6* 16' W.
B. C 9247 (field). C9256 (comp.)

Note: Park line follows meandering of Port Republic road to Pos. #167.

Thence from Pos. #166-B S. 18* 26' W., 350. Ft.

Thence S. 39* 27' W., 180 Ft.
Thence S. 21* 44' W., 150 ft.
Thence S. 27* 05' W., 620 ft.
Thence S. 18* 05' W., 510 ft.
Thence S. 26* 22' W., 325 ft.
Thence 12* 32' W., 385 ft.

Thence S. 47* 46' W., 132 ft. to Pos. #167. Point on property line in center of Port Republic road between J. H. Lewin and C. H. Marshall. Angle in park line. Oak stake.

Ref. marks: Nail in triangular blaze on 48" white oak tree 52.9 ft. N. 39* E.
Nail in triangular blaze on 36" spanish oak tree 50.8 ft. N. 88* E.

Thence S. 71* 47' E., 262 ft. to Pos. #168. Cornerstone in line between J. H. Lewin and C. H. Marshall. Angle in park line.

Ref. marks: Nail in triangular blaze on 8" white oak tree 2.2 ftt N. 70* W.
Nail in triangular blaze on 6" white oak tree 23.4 ft. N.

Thence S. 37* 11' E., 425 ft. to Pos. #169. Property corner in fence 11 ft. S. 65* W., from stone between J. H. Lewin, C. H. Marshall, and C. H. Palmer.

Ref. marks: Nail in triangular blaze on 8" black oak 9 ft. S. 80* E.
Nail in triangular blaze on 3" hickory tree 12 ft. N 20* W.

Thence S. 36* 29' E., 3972 ft. to Pos. #170. Stone pile corner between C. H. Marshall, Chas. Shaver, and C. H. Palmer. Angle in park line.

Ref. marks: Nail in triangular blaze on 3" spanish oak tree 7.5 ft. N. 35* E.
Nail in triangular blaze on 3" chestnut oak tree 4.7 ft. N. 50* E.

Thence S. 57* 56' W., 1321 ft. to Pos. #171. Point on property line between C. H. Marshall and Chas. Shaver. Angle in park line. Oak stake in center of old Furnace road.

Ref. marks: Nail in triangular blaze on 8" spanish oak tree 14.1 ft. N. 33* W.
Nail in triangular blaze on 6" gum tree 8.5 ft. S. 2* E.

Note: Park line follows the meandering of old Furnace road to Pos. #173.

Thence N. 87* 02' W., 170 ft.
Thence N. 79* 16' W., 150 ft.

Thence N. 88* 41' W., 384, ft. to Pos. #172. Point on property line between C. H. Marshall and Golden Cupp. Angle in park line. Oak stake in center of old Furnace road.

Ref. marks: Nail in triangular blaze on 12" chestnut oak tree 15.5 ft. N. 55* E.
Nail in triangular blaze on 12" chestnut oak tree 26.2 ft. S. 22* E.

Thence S. 86* 03' W., 440 ft.
Thence N. 84* 10' W., 390 ft.
Thence N. 84* 47' W., 190 ft.
Thence S. 88* 18' W., 170 ft.

Thence N. 84* 46' W., 111 ft. to Pos. #173. Oak stake in center of old Furnace road opposite corner post at wire fence at T-road north, on property of Golden Cupp. Angle in park line.

Ref. marks: Nail in triangular blaze on 5" white oak tree 11.7 ft. S. 55* W.
Nail in triangular blaze on 4" white oak tree 16.9 ft. S. 45* E.

Thence N. 32* 29' W., 1558 ft. to Pos. #174. Oak stake in center of Port Republic road, opposite corner in wire fence at T-road southeast on property of Golden Cupp.
Ref. marks: Nail in triangular blaze on 4" hickory tree 36.4 ft. S. 4* W.
Nail in triangular blaze on 5" white oak tree 21 ft. W.

Thence S. 22* 28' W., 100 ft.
Thence S. 23* 15' E., 180 ft.

Thence S. 4* 47' W., 41 ft. to Pos. 175. In center of Port Republic road.
Point on property corner between Golden Cupp and Abbott Iron Co. Oak Stake.
Ref. Marks: Nail in triangular blaze on 10" black oak tree 22.2 ft. N. 34* W.
Nail in triangular blaze on 5" chestnut oak tree 17.6 ft. N. 57* E.

Thence S. 12* 6' W., 100 ft.

Thence S. 11* 28' W., 70 ft. to Pos. #176. Dead chestnut tree on S. edge of Port Republic road. Property corner between Abbot Iron Co. and J. J. Gibson, being NE. corner of 10-acre tract.

Note: Park line follows meandering of Port Republic road to Pos. #186.

Thence S. 51* 28' W., 220 ft.
Thence S. 64* 35' W., 410 ft.

Thence S. 78* 20' W., 107 ft. to Pos. #177. Iron stake on S. Edge of Port Republic road. Property corner between J. J. Gibson and Clarence Gibson, on line of Golden Cupp. Painted triangle on fence post 15.6 ft. N. 28* E. Painted triangle on 10" cherry tree 34.3 ft. S. 21* E.

Thence S. 83* 17' W., 512 ft. to Pos. #178. Pine tree property corner between Clarence Gibson and Abbot Iron Co. on line of Golden Cupp. Pine is on N. edge of old Port Republic road.

Thence S. 88* 48' W. 240 ft. to Pos. #179. Oak stake in center of Port Republic road. Property corner between Golden Cupp and Abbot Iron Co. on W. H. Bailey's E. Line. Small stone pile 15 ft. S. of road.
Ref. marks: Nail in triangular blaze on 4" pine tree 15 ft. S. 50* E.
Nail in triangular blaze on 10" pine tree 11.5 ft. S. 15* W.

Thence S. 82* 40' W., 470 ft.
Thence S. 84* 04' W., 450 ft.
Thence N. 89* 25' W., 180 ft.
Thence S. 85* 57' W., 570 ft.
Thence S. 61* 20' W., 290 ft.

Thence S. 73* 49' W., 100 ft. to Pos. #180. Oak stake in center of Port Republic road. Point on property line between W. H. Bailey and Ed. Hopkins estate.
Angle in park line.
Ref. marks: Nail in triangular blaze on 5" spanish oak tree 18 ft. S. 28* W.
Nail in triangular blaze on 6" spanish oak tree 16 ft. S. 26* E.

Thence S. 80* 44' W., 250. ft.

Thence S. 86* 10' W., 330 ft. to Pos. #181. Oak stake in center of Port Republic road. Point on property corner between Ed. Hopkins estate, Oscar Shiflett, and Frank Raine.
Ref. marks: Nail in triangular blaze on 7" white oak tree 29.6 ft. N. 35* E.
Nail in triangular blaze on 7" white oak tree 41.3 ft. N. 77* E.

Thence N. 88* 22' W., 455 ft. to Pos. #182. Oak stake in center of Port Republic road. Point on property corner between Oscar Shiflett, Frank Raines, and Chas. Curie. Angle in park line.
Ref. marks: Nail in triangular blaze on 5" white oak tree 32.4 ft. S. 85* W.
Nail in triangular blaze on 14" white oak tree 17.9 S. 18* W.

Thence N. 70* 46' W. 300 ft.
Thence N. 80* 25' W. 420 ft.
Thence N. 47* 24' W. 240 ft.
Thence N. 53* 05' W. 160 ft.
Thence N. 29* 03' W. 300 ft.
Thence N. 64* 30' W. 240 ft.
Thence S. 55* 31' W., 100 ft.
Thence S. 8* 59' W., 280 ft.
Thence S. 45* 06' W., 90 ft.
Thence N. 67* 09' W., 430 ft.
Thence N. 57* 44' W., 310 ft.
Thence S. 70* 22' W., 280 ft.
Thence S. 79* 13' W., 385 ft.
Thence N. 83* 59' W., 300 ft.
Thence N. 77* 23' W., 300 ft.
Thence S. 86* 40' W., 220 ft.
Thence S. 49* 31' W., 170 ft.
Thence S. 26* 45' W., 250 ft.
Thence S. 37* 23' W., 220 ft.
Thence S. 40* 02' W., 280 ft.

Thence S. 23° 56' W., 214 ft. to Pos. #183. 24-inch white oak corner tree between Chas. Curie and J. W. Morris. Tree is on N. edge of Port Republic road and in corner of wire fence.

Thence S. 30° 58' W., 513 ft. to Pos. #184. Oak stake in center of Port Republic road. Property corner between J. W. Morris and Ernest Morris on line of Chas. Curie. The above two lots have been cut on Curie's land on the N. side of road. Ref. marks: Nail in triangular blaze on 12" white oak tree 59.9 ft. N. 62° E. Nail in triangular blaze on 10" spanish oak tree 50.7 ft. S. 66° E.

Thence S. 36° 05' W., 200 ft. to Pos. #185. 12-inch walnut corner tree between Ernest Morris and Chas. Curie, being SW. corner of small lot on S. side of Port Republic road.

Thence S. 28° 52' W. 300 ft.
Thence S. 32° 34' W., 600 ft.
Thence S. 36° 54' W., 470 ft.

Thence S. 33° 07' W., 127 ft. to Pos. #186. Oak stake in center of Port Republic road opposite fence corner. Property corner between J. W. Morris and Chas. Curie. Angle in park line. Ref. marks: Nail in triangular blaze on 10" twin white oak tree 43.6 ft. S. 71° E. Nail in triangular blaze on 8" white oak tree 34.3 ft. N. 68° E.

Thence S. 44° 23' E., 97 ft. to Pos. #187. Oak stake at fence corner. Property corner between J. W. Morris and Chas. Curie. Angle in park line. Ref. marks: Nail in triangular blaze on 10" white oak tree 17.9 ft. N. 20° W. Nail in triangular blaze on 6" black oak tree 19.1 ft. N. 85° E.

Thence S. 11° 22' E., 223 ft. to Pos. #188. Property corner between J. W. Morris and Chas. Curie. Nail in triangular blaze on 8" pine tree. Angle in park line.

Thence S. 42° 47' W., 383 ft. to Pos. #189. Stone corner between J. W. Morris, Chas. Curie, and Tom Randall. Angle in park line. Ref. marks: Nail in triangular blaze on 4" white oak tree 10.7 ft. S. 36° E. Nail in triangular blaze on 5" dogwood tree 21.3 ft. N. 82° E.

Thence S. 38° 58' E., 463 ft. to Pos. #190. Stone corner property corner between Chas. Curie and Tom Randall. Angle in park line. Ref. marks: Nail in triangular blaze on 16" black oak tree 25.1 ft. N. 53° E. Nail in triangular blaze on 15" white oak tree 18.3 ft. S. 48° E.

Thence S. 52° 54' W., 98 ft. to Pos. #191. Corner post in wire fence property corner between Chas. Curie, Tom Randall, and Frank Randall. Angle in park line. Ref. marks: Painted triangle on 13" apple tree 22 ft. S. 5° W. painted triangle on 15" apple tree 47 ft. N. 55° W.

Thence S. 38° 33' E., 295 ft. to Pos. #192. Corner fence post property corner between Chas. Curie, Frank Randall, and Sam Lewis. Ref. marks: Nail in triangular blaze on 6" black oak tree 31.2 ft. N. 44° E. Nail in triangular blaze on 26" spanish oak tree 18.2 ft. S. 13° E.

Thence S. 39° 42' E., 229 ft. to Pos. #193. Park corner on line between Sam Lewis and Chas. Curie. Nail in triangular blaze on 14" white oak tree.

Thence S. 42° 35' W., 768 ft. to Pos. #194. Point on property line between Sam Lewis and Miss Ellen Lewis, Miss Sally Lewis, Mrs. Lizzie Miller, and Mrs. Sue Durkey (all sisters). Oak stake. Ref. marks: Nail in triangular blaze on 4" black oak tree 15.6 ft. S. 38° W. Nail in triangular blaze on 4" white oak tree 16 ft. N. 62° W.

Thence S. 42° 24' W., 885 ft. to Pos. #195. Point on property of the Lewis sisters. Oak stake in rail fence line at SW. corner of old orchard. Angle in park line. Reference marks: Nail in triangular blaze on 6" white oak tree 9 ft. S. 18° E. Nail in triangular blaze on 5" black oak tree 10.4 ft. N. 65° W.

Thence N. 86° 59' W., 665 ft. to Pos. #196. Point on property line between the Lewis sisters and the Jno. C. Wheat estate. Nail in triangular blaze on 15" laurel oak tree. Angle in park line.

Thence S. 87° 38' W., 267 ft. to Pos. #197. Four small dogwood trees corner between J. C. Wheat and Elinor Wheat at corner in wire fence. Angle in park line. Reference marks: Nail in blaze on 5" chestnut oak tree 6.4 ft. S. 30° W. Nail in blaze on 5" maple tree 12 ft. S. 10° W.

Thence N. 60° 11' W., 111 ft. to Pos. #198. Nail in triangular blaze on 8" white oak tree on corner in fence on property line between J. C. Wheat and Elinor Wheat. Angle in park line.

Thence N. 48° 34' W., 283 ft. to Pos. #199. Triangular blaze on 4" gum tree in fence on property line between J. C. Wheat and Elinor Wheat. Angle in park line.

Thence N. 87° 36' W., 311 ft. to Pos. #200. Point on property line between Jno. C. Wheat and Elinor Wheat. Angle in park line. Oak stake in old road. Ref. marks: Nail in triangular blaze on 3" chestnut oak tree 7 ft. S. 43° W. Nail in triangular blaze on 13" black oak tree 14.7 ft. S. 43° E.

Thence N. 64° 02' W., 251 ft. to Pos. #201. Point on property line between Jno. C. Wheat, First National Bank of Harrisonburg, Va. Oak stake in center of Port Republic road. Angle in park line. Ref. marks: Nail in triangular blaze on 6" pine tree 23.5 ft. S. 71° E. Nail in triangular blaze on 5" black oak tree 25.8 ft. S. 22° W.

Note: Park line follows meandering of Port Republic road to Pos. #204. Thence S. 64° 48' W., 540 ft.

Thence S. 52° 51' W., 900 ft.

Thence S. 51° 49' W., 290 ft. to Pos. #202. Oak stake in center of Port Republic road. Property corner between Jno. C. Wheat and a one-acre tract deeded from Jno. C. Wheat for school purposes, in memory of Frank Morris. On line of the First National Bank land. Stake opposite wire fence corner. Ref. marks: Nail in triangular blaze on 5-inch spanish oak tree 31.2 ft. N. 89° W. Nail in triangular blaze on 6" white oak tree 22.6 ft. N. 7° W.

Thence S. 50° 36' W., 211 ft. to Pos. #203. Oak stake in center of Port Republic road. Property corner between the one-acre tract deeded for school purposes, and Sam Lewis, First National Bank land, and Victor Miller. Opposite corner in wire fence. Ref. marks: Nail in triangular blaze on 13" black oak tree 23.5 ft. N. 31° W. Nail in triangular blaze on 20" white oak tree 34.2 ft. N.

Thence S. 56° 06' W. 180 ft.

Thence S. 80° 25' W., 177 ft. to Pos. #204. Oak stake in center of Port Republic road, property corner between Sam Lewis and Victor Miller. Angle in park line. Ref. marks: Nail in triangular blaze on 4" black oak tree 13.7 ft. S. 37° E. Nail in triangular blaze on 8" hickory tree 28.9 ft. S. 65° E.

Thence S. 23° 27' E., 973 ft. to Pos. #205. 15-inch white oak tree in fence line between Sam Lewis and Victor Miller. Angle in park line. White oak tree has triangular blaze.

Thence S. 67° 33' W., 400 ft. to Pos. #206. Point on property of Victor Miller. Angle in park line. Nail in triangular blaze on 6-inch white oak tree on E. edge of Community Road.

Thence S. 85° 45' W., 270 ft. to Pos. #207. Point on property of Victor Miller. Nail in triangular blaze on 5" white oak tree. Angle in park line.

Thence S. 38° 40' W., 672 ft. to Pos. #208. Point on property of Victor Miller. Nail in triangular blaze on 6" white oak tree. Angle in park line.

Thence S. 48° 29' W., 547 ft. to Pos. #209. 6-inch oak tree at junction of wire and rail fences. Point on property line between Victor Miller and W. B. Miller. Angle in park line. Ref. marks: Nail in triangular blaze on 10" white oak tree 30.3 ft. N. 70° E. Nail in triangular blaze on 14" black oak tree 22.3 ft. S. 50° E.

Thence S. 63° 42' W., 918 ft. to Pos. #210. Oak stake on wire fence line. Point on property line between W. B. Miller and C. H. Shuler. Ref. marks: Nail in triangular blaze on 8" chestnut oak tree 15.4 ft. S. 24° W. Nail in triangular blaze on 16" chestnut oak tree 21.2 ft. N. 50° W.

Thence S. 63° 31' W., 1031 ft. to Pos. #211. Point on property of C. H. Shuler. Angle in park line. Oak stake. Ref. marks: Nail in triangular blaze on 7" Pine tree 7.7 ft. N. 42° W. Nail in triangular blaze on 5" pine tree 31.6 ft. N. 36° E.

Thence S. 82° 47' W., 869 ft. to Pos. #212. Oak stake on property line between C. H. Shuler and James Edwards.
Ref. Marks: Nail in triangular blaze on 4" gum tree 8 ft. N. 62° E.
Nail in triangular blaze on 6" spanish oak tree 11.8 ft. N. 68° W.

Thence S. 83° 16' W., 410 ft. to Pos. #213. Oak stake at west edge of corn field. Point on property line between James Edwards and M. H. Wagoner.
Ref. marks: Nail in triangular blaze on 4" white oak tree 11.4 ft. N. 65° W.
Nail in triangular blaze on 3" spanish oak tree 8.3 ft. S. 4° E.

Thence S. 83° 06' W., 183 ft. to Pos. #214. Oak stake in wire fence on property line between M. H. Wagoner and Jack Downs.
Ref. marks: Nail in triangular blaze on 3" chestnut oak tree 5.5 ft. N. 38° E.
Nail in triangular blaze on 5" spanish oak tree 14.9 ft. S.

Thence S. 83° 28' W., 1342 ft. to Pos. #215. Nail in triangular blaze on 6" cedar tree in wire fence line on west edge of Madison Run.
Property line between Jack Downs and M. A. Scott. Angle in park line.

Thence S. 30° 37' E., 807 ft. to Pos. #216.
Nail in triangular blaze on 16" black oak tree on line between Jack Downs and M. A. Scott. Angle in park line.

Thence S. 16° 04' E. 1070 ft. to Pos. #217. Corner wire fence post. Property corner between Jack Downs, M. A. Scott, J. J. Nichols, and a one-acre tract of Mrs. Hattie Via. Angle in park line.
Ref. marks: Nail in triangular blaze on 3" hickory tree 14.2 ft. S. 10° W.
Nail in triangular blaze on 3" butternut tree 10.9 ft. E.

Thence S. 16° 34' E., 358 ft. to Pos. #218.
Nail in triangular blaze on 4" hickory tree in fence corner on corner between Mrs. Hattie Via and Zack Raines. In line of J. J. Nichols.

Thence S. 16° 15' E., 297 ft. to Pos. #219.
Nail in triangular blaze on 10" white oak tree in corner wire fence.
Corner between Zack Raines, J. J. Nichols and Frank Showalter. (Shown on the map as Moore). Corner in park line.

Thence S. 68° 56' W., 500 ft. to Pos. #220. Nail in triangular blaze on 3-ft. red oak tree on property corner between Zack Raines and Frank Showalter.
Corner in park line.

Thence S. 36° 08' E., 847 ft. to Pos. #221.
Nail in triangular blaze on 24" forked white oak tree in fence corner. Property corner between Zack Raines and J. J. Nichols. In line of Frank Showalter.
Angle in park line.

Thence S. 43° 55' E., 401 ft. to Pos. #222.
Nail in triangular blaze on 12" hickory tree. Property corner between Zack Raines, J. J. Nichols, Frank Showalter, and Wilson Harper.
Angle in park line.

Thence S. 29° 50' E., 529 ft. to Pos. #223. Nail in triangular blaze on 24" pine tree on E. bank of Madison Run. Property corner between Zack Raines and Jackson Raines. On line of Wilson Harper.
Angle in park line.

Thence S. 24° 55' E., 881 ft. to Pos. #224.
Nail in triangular blaze on 16" white oak tree. Property corner between Jackson Raines, Matty Raines. On line of Wilson Harper. Angle in park line.

Thence S. 65° 03' W., 1038 ft. to Pos. #225. Oak stake in center of Browns Gap road. Property corner between Matty Raines, and Jackson Raines, in line of W. L. Scott. Corner in park line.

Note: Park line follows meandering of Browns Gap road to Pos. #232.

Thence S. 31° 24' E., 202 ft.

Thence S. 34° 00' E., 158 ft. to Pos. #226. Oak stake in center of Brown's Gap road. Property corner between Matty Raines, Jno. H. Mace, and Tom Randall, (Jno. H. Mace tract is labeled Geo. Mace Parcel 10 on map division line between them is now shown but both are included in parcel 10.)
Ref. marks: Nail in triangular blaze on 12" walnut tree 29.4 ft. N. 67° E.
Nail in triangular blaze on 4" black oak tree 32.4 ft. S. 51° E.

Thence S. 34° 43' E., 443 ft. to Pos. #227. Oak stake in center of Browns Gap road. Property line between Jno. H. Mace and Geo. Mace.
Ref. marks: Nail in triangular blaze on 10" walnut tree 51.3 ft. S. 3° E.
Nail in triangular blaze on 4" persimmon tree 21 ft. S. 88° E.

Thence S. 31° 57' E. 180 ft.

Thence S. 1° 41' E., 211 ft. to Pos. #228. Oak stake in center of Browns Gap Road. Point on property line between Geo. Mace and Margaret Via.
Ref. marks: Nail in triangular blaze on 12" forked walnut tree 20.6 ft. S. 50° W.

Center of painted triangle on 4" mulberry tree 44.3 ft. S. 5° E.

Thence S. 3° 13' W. 220 ft.

Thence S. 35° 13' E. 265 ft. to Pos. #229. Oak stake in center of Browns Gap road. Point on property line between Margaret Via and Molly Via.
Ref. marks: Nail in triangular blaze on 12" forked hickory tree 14.2 ft. N. 38° E.
Nail in triangular blaze on 6" cedar tree 31.7 ft. N. 68° W.

Thence S. 33° 56' E., 129 ft. to Pos. #230. Oak stake in center of Browns Gap road. Point on property line between Molly Via and Geo. Mace.
Ref. marks: Nail in triangular blaze on 6" spanish oak tree 20.7 ft. N. 41° E.
Nail in triangular blaze on 4" white oak tree 23.6 ft. N. 16° E.

Thence S. 32° 42' E., 680 ft. to Pos. #231. Oak stake in center of Browns Gap road. Property corner between Geo. Mace and Tom Randall. In line of Ashby Mace.
Ref. marks: Nail in triangular blaze on 8" spanish oak tree 17 ft. S. 58° W.
Nail in triangular blaze on 4" spanish oak tree 34.7 ft. N. 19° E.

Thence S. 31° 46' E., 638 ft. to Pos. #232. Oak stake in center of Browns Gap road. Point on property corner between Ashby Mace and Mount Vernon School lot. Corner in park line.
Ref. marks: Nail in triangular blaze on 4" spanish oak tree 22.2 ft. S. 20° W.
Painted triangle on fence post brace 17.8 ft. N. 44° E.

Thence N. 40° 25' E., 213 ft. to Pos. #233. Corner fence post on corner between Ashby Mace and the Mount Vernon School lot. Corner in park line.
Ref. marks: Nail in triangular blaze on 4" wild cherry tree 5 ft. N. 80° W.
Nail in triangular blaze on 3" sassafras tree 12.6 ft. N. 40° E.

Thence S. 31° 46' E., 123 ft. to Pos. #234. Corner post on T-fence. Property Corner between Mount Vernon School lot and Arthur Raines. In line of Ashby Mace. Corner in park line.
Ref. marks: Nail in triangular blaze on 6" wild cherry tree 5.9 ft. S. 40° W.
Painted triangle on fence post 20 ft. S. 40° E.

Thence S. 44° 38' W., 211 ft. to Pos. #235. Oak stake in center of Browns Gap road. Property corner between Mount Vernon School lot, Ashby Mace, in line of Arthur Raines. Corner in park line.
Ref. marks: Painted triangle on fence post 22.2 ft. S. 59° W.
Painted triangle on fence post 34.7 ft. S. 52° E.

Thence S. 31° 42' E., 436 ft. to Pos. #236. Oak stake in center of Browns Gap road. Point in property line between Arthur Raines, and W. L. Scott.
Ref. marks: Nail in triangular blaze on 14" white oak tree 37 ft. S. 43° E.

Note: Park line follows meandering of Browns Gap road to Pos. #237.

Thence S. 35° 44' E., 350 Ft.

Thence S. 41° 19' E., 233 ft. to Pos. #237. Oak stake in center of Browns Gap road. Point in property of W. L. Scott. Corner in park line.
Ref. marks: Nail in triangular blaze on 3" pine tree 20 ft. N. 44° E.
Nail in triangular blaze on 4" pine tree 23.7 ft. S. 87° E.

Thence S. 22° 21' W., 97 ft. to Pos. #238. Pine stump property corner between W. L. Scott, Ruth C. Morris and the Abbot Iron Co. Park line follows line of Big Survey.
Ref. marks: Painted triangle on 6" cherry tree 51.2 ft. N. 79° W.
Nail in triangular blaze on 5" apple tree 57.5 ft. S. 31° W.

Thence S. 22° 43' W., 326 ft. to Pos. #239. Oak stake corner between Ruth C. Morris and Geo. A. Roadcap, on line of Abbot Iron Co.
Ref. marks: Nail in triangular blaze on 8" pine tree 16.6 ft. S. 59° W.
Nail in triangular blaze on 5" white oak tree 6.6 ft. S. 42° E.

Thence S. 21* 21' W., 1282 ft. to Pos. #240. Oak stake in center of Grottoes-Browns Gap Road. Property corner between Geo. Roadcap and the Abbot Iron Co. in line of Mrs. Fanny Lake.

Note: Beginning at Pos. #239 and extending to Pos. #240 and to the east of a line joining these positions there is a parcel of 20 odd acres now occupied by James Roadcap and claimed by him by virtue of verbal (oral) contract with the Abbot Iron Co.

Ref. marks: Nail in painted triangle on fence post 17 ft. N. 11* W.
Nail in painted triangle on fence post 25.4 ft. N. 60* E.

Thence S. 88* 58' E., 990 ft. to Pos. #241. Oak stake in center of Grottoes-Browns Gap road. Point on property line between the Abbot Iron Co. and Mrs. Fanny Lake.

Note: This point is nearer what is claimed to be the corner between the above parties which has never been definitely established. Stake is the corner in the park line.

Ref. marks: Nail in triangular blaze on 3" white oak tree 28.7 ft. S. 50* E.
Nail in triangular blaze on 12" pine tree 26.3 ft. S. 32* W.

Thence S. 3* 08' W., 532 ft. to Pos. #242. Stone property corner between Mrs. Fanny Lake and the Richland Heights Development Co. and Abbot Iron Co.

Ref. marks: Nail in triangular blaze on 8" pine tree 24.5 ft. S. 75* E.
Nail in triangular blaze on 10" pine tree 23.1 ft. S. 6* W.

Thence S. 7* 02' W., 2785 ft. to Pos. #243. A pine 8" by 8" by 4-ft. fence post on corner between Saleem Mishalany and F. W. Rasmussen. On line of Abbot Iron Co. Angle in park line.

Ref. marks: Nail in triangular blaze on 3" spanish oak tree 13.3 ft. N. 3* E.
Nail in triangular blaze on 6" spanish oak tree 16.7 ft. N. 50* E.

Thence S. 30* 57' W., 544 ft. to Pos. #244. Oak stake. Point on property between lots 59 and 60 of the Richland Heights Development Co. on line of Saleem Mishalany.

Ref. marks: Nail in triangular blaze on 3" spanish oak tree 15.6 ft. N. 54* E.
Nail in triangular blaze on 8" pine tree 64.3 ft. S. 12* W.

Thence S. 26* 43' W., 656 ft. to Pos. #245. Oak stake. Property corner between lots 59 and 60, 66 and 67 of the Richland Heights Development Co.

Ref. marks: Nail in triangular blaze on 10" black oak tree 16.9 ft. S. 75* W.
Nail in triangular blaze on 10" black oak tree 18.5 ft. S. 43* W.

Thence S. 26* 50' W. 662 ft. to Pos. #246. Oak stake in center of old road.

Corner between lots 66 and 67, on north line of lot 73 of the Richland Heights Development Co. Park line continues straight through lot 73 to the south line.

Ref. marks: Nail in triangular blaze on 4" black oak tree 9.4 ft. N. 83* E.
Nail in triangular blaze on 4" white oak tree 12.7 ft. N. 10* W.

Thence S. 27* 34' W., 486 ft. to Pos. #247.

Nail in triangular blaze on 9" pine tree. Point on south line of lot 73 of the Richland Heights Development Co. and the Abbot Iron Co. Corner in park line.

Note: Park line turns W. along the line between the Richland Heights Development Co. and the Abbott Iron Co.

Thence N. 63* 44' W., 2629 Ft. to Pos. #248. Nail in triangular blaze on 15" forked pine tree. Point on property corner between Lot 71 (Shepherd) and lot 41 (W. C. Mason) on line of Abbot Iron Co.

Thence N. 63* 10' W., 716 ft. to Pos. #249. Corner wire fence post. Property corner between Lots 41 (W F. R. Hartley) and 40 (R.T. Cross) of the Richland Heights Development Co. on line of the Abbot Iron Co.

Ref. marks: Nail in triangular blaze on 10" pine tree 17.4 ft. S. 63* E.
Nail in triangular blaze on 4" chestnut oak tree 12 ft. S. 8* W.

Thence N. 63* 58' W., 659 ft. to Pos. #250. Corner post in wire fence.

Point on property corner between Lot 40 (R. T. Cross) and lot 39 (L. A. Baum) on line of the Abbot Iron Co.

Ref. Marks: Nail in triangular blaze on 4" spanish oak tree 10.1 ft. S. 8* E.
Nail in triangular blaze on 6" white oak tree 31.3 ft. N. 58* W.

Thence N. 63* 16' W., 663 ft. to Pos. #251. Oak stake. Property corner between Lot 39 (. F. Furman) and lot 38 (Dr. Y. E. Clark) of the Richland Heights Development Co. on line of Abbot Iron Co.

Ref. marks: Nail in triangular blaze on 5" whiteoak tree 19.7 ft. S. 80* W.
Nail in triangular blaze on 4" chestnut oak tree 23 ft. N. 70* W.

Thence N. 63* 47' W., 1755 ft. to Pos. #252. Corner post in T-fence west. Southwest corner of Lot 36, (R. F. Callender). Property corner between the Richland Heights Development Co., the Abbot Iron Co., and J. C. Miller. Corner in park line.

Ref. marks: Nail in triangular blaze on 3" spanish oak tree 9 ft. N. 60* E.
Nail in triangular blaze on 3" white oak tree 5.1 ft. S. 40* E.

Thence S. 12* 09' W., 860 ft. to Pos. #253. Oak stake in center of Black Rock road. Point on property corner between J. C. Miller and H. R. Yates. In line of Abbot Iron Co.

Ref. marks: Nail in triangular blaze on 3" white oak tree 18.7 ft. S. 88* W.
Nail in triangular blaze on 5" white oak tree 27.5 ft. S. 75* E.

Thence N. 34* 4' W., 5529 ft. to center of N. & W. R. R. at public road crossing 140 ft. south of Grottoes station. (Tie to transit traverse 1927.)

Thence from Pos. 253 S. 12* 31' W., 959 ft. to Sta. 2712 on Augusta-Rockingham County line. (See Augusta County list).

From Pos. #166-B to Augusta-Rockingham County line Magnetic declination is 6* 9' W.

Thence with the line forming the boundary between Rockingham and Augusta Counties, to its intersection with the Albemarle County line.

Thence, with the line forming the boundary between Rockingham and Albemarle Counties, to its intersection with the Green County line,

Thence, with the line forming the boundary between Rockingham and Greene Counties, to its intersection with the Page County line.

Thence, with the line forming the boundary between Rockingham and Page Counties, to the place of beginning. The are embraced within said lines and limits being approximately fifty-two thousand, five hundred sixty-one (52,561) acres.

V

That the uses and purposes for which said lands so lying within the county of Rockingham, State of Virginia, and within the metes, bounds and limits set forth in paragraph 4 hereof, are immediately desired by petitioner, are to the effect that the same, when acquired may be and become a part of the aforesaid area, and, under the terms and provisions of said Acts, so to be dedicated and used as a public park and for public park purposes; and the extent of the state or interest in said lands which petitioner so desires to acquire is a fee simple absolute estate;

VI

That a map or plan showing the approximate location of the boundary line as set forth in paragraph IV of this petition, is herewith tendered and marked for identification, "Petitioner's Exhibit No. 2," and is prayed to be filed and read as a part of this petition; said line as delineated on said map or plan being the blue line running from the point of departure on the Rockingham County-Page County line to the point where said line terminates in the Augusta County-Rockingham County line, except in so far as said Blue line is corrected by the insertion of red lines which said red lines control the line wherever they are inserted.

VII

That the names of the persons and classes of persons owning said land or possibly owning or having some right, title, estate, claim or interest in and to said land or some part thereof, or in or to the proceeds arising from the condemnation thereof, together with the places of residence of said persons, and whether said persons are residents or non-residents of the State of Virginia, so far as the foregoing facts are known or are unknown to petitioner, are as follows:

NAMES OF PERSONS OR
CLASSES OF PERSONS.

WHETHER RESIDENT
OR NON-RESIDENT
OF THE STATE OF VA.

PLACE OF RESIDENCE

NAMES OF PERSONS OR CLASSES OF PERSONS.	WHETHER RESIDENT OR NON-RESIDENT OF THE STATE OF VA.	PLACE OF RESIDENCE
Atkins, Cassandra Lawson	Resident	Swift Run, Va.
Atkins, Benjamin F. & Cassandra	"	"
Armstrong, J. C.	"	Penn Laird, Va.
Alexander, J. A.	"	Staunton, Va.
Bailey, W. H.	"	Fort Defiance, Va.
Baugher, A. Gordon	"	Swift Run, Va.
Baugher, Mrs. Nellie	"	"
Baugher, Annie Laurie	"	Elkton, Va.
Baugher, A. J.	"	Swift Run, Va.
Baugher, Elsie Bell	"	Fern Hill, Va.
Baugher, Gideon W.	"	"
Baugher, G. Scott	"	"
Baugher, Geo. W.	"	Swift Run, Va.
Baugher, Joseph W.	"	"
Baugher, Michael S.	"	"
Baugher, Mrs. Mary A. Kate	"	"
Baugher, W. David	"	"
Baugher, Wesley H.	"	"
Baugher, Wm. E.	"	"
Baugher, Wesley	"	"
Berry, Mattie K.	"	Elkton, Va. R.F.D.#4 } Box (72)
Breeden, Amanda C.	"	Elkton, Va. R.F.D.
Breeden, Doctor	"	"
Breeden, Elbert	"	"
Breeden, Norah	"	"
Breeden, H. H. P.	"	"
Buckner, Richmond, dec'd's heirs, & devisees	Unknown	Unknown
Burke, S. V.	Resident	Penn Laird, Va. R. F. D.
Burke, B. B.	"	"
Burke, Robert M.	"	"
Burner, Jacob B. dec'd's heirs & devisees	Unknown	Unknown
Burrows & Fink	Resident	Salem, Va.
Carrikoff, Joseph E.	Resident	
Curie, Capt. Chas.	"	Lynnwood, Va.
Crider, Jetson J.	"	Swift Run, Va.
Crawford, T. Walter	"	Port Republic, Va.
Conrad, Geo. N.	"	Harrisonburg, Va.
Crawford, Scott	"	Elkton, Va. R. F. D.
Crawford, Robert L.	"	Elkton, Va. R.F.D. #4
Crawford, Raleigh	"	"
Crawford, Mrs. Mary C.	"	"
Crawford, Jas. H.	"	c/o Lubie Mowbray Elkton, Va. #4

NAMES OF PERSONS OR CLASSES OF PERSONS.	WHETHER RESIDENT OR NON-RESIDENT OF THE STATE OF VA.	PLACE OF RESIDENCE
Crawford, A. T.	Resident	Elkton, Va. #4
Crawford, Clarinda	"	"
Cook, J. R. deceased's heirs & devisees	Unknown	Unknown
Comer, June J.	Resident	Swift Run, Va.
Comer, Julia L.	"	"
Comer, Jude M.	"	"
Comer, Jude J.	"	"
Coleman, W. W.	"	Beldor, Va.
Collier, Florence	"	Gordonsville, Va.
Collier, Daniel	"	Carters Bridge, Va.
Collier, Daniel	"	Swift Run, Va.
Collier, A. J.	"	Beldor, Va.
Clarke, D. M.	"	Salem, Va.
Carrikoff, Johnson	"	Elkton, Va.
Dean, J. M.	Resident	Elkton, Va. R. F. D.
Dean, George M.	"	"
Dean, E. W.	"	"
Dean, E. Dyche	"	"
Dean, E. A.	"	Elkton, Va. RFD #3
Dean, Edgar	"	Elkton, Va. RFD
Dean, Dorsey Z.	"	"
Dean, Daniel T.	"	"
Dean, Austin	"	"
Dean, Alfred E.	"	"
Davis, Raleigh O.	"	"
Davis, Mrs. Julia Ann	"	Swift Run, Va.
Davis, Julia A.	"	"
Davis, John W.	"	"
Davis, Thomas G.	"	"
Davis, David S.	"	"
Davis, D. C.	"	Beldor, Va.
Davis, Chas.	"	Beldor, Va., RFD
Dean, Joshua B.	"	Elkton, Va. RFD
Dean, N. Lester	"	"
Dean, S. A.	"	Elkton, Va.
Dean, Thomas L.	"	Fern Hill, Va.
Dean, Wesley A.	"	Elkton, Va.
Dean, Wm. F. Jr.	"	Elkton, Va. RFD. #3
Dean, W. F. Jr.	"	"
Deering W. T.	"	Elkton, Va. RFD.
Diehl, Clark D.	"	Penn Laird, Va. RFD
Dougans, George	"	Elkton, Va., RFD #4
Downs, W. J.	"	Port Republic, Va.

NAMES OF PERSONS OR CLASSES OF PERSONS.	WHETHER RESIDENT OR NON-RESIDENT OF THE STATE OF VA.	PLACE OF RESIDENCE
Eaton, Charles	Resident	Beldor, Va.
Eaton, Lydia Ann	"	Elkton, Va. R.F.D.
Eaton, Lydia Ann	"	Beldor, Va.
Eaton, Samuel G.	"	Elkton, Va.
Eaton, William	"	"
Eaton, Chas.	"	"
Eaton, Wm. Charles	"	Beldor, Va.
Eaton, Shifflett	"	"
Eaton, Wm. Grant	"	"
Edwards, Elizabeth B.	"	Port Republic, Va.
Edwards, Mary Elizabeth	Non-resident	Poland, Ohio
Egger, Henry	Resident	Lynnwood, Va.
Eilers, F. D.	"	Penn Laird, Va.
Eilers, H. R.	"	"
Emerson, James H.	"	Salem, Va.
Episcopal Church, Trustees	"	Lynnwood, Va.
Eppard, Rupert C.	"	"
Eppard, Mary E.	"	"
Eppard, Nancy E.	"	"
Eppard, Marvin L.	"	Elkton, Va. RFD. #3
Eppard, M. L.	"	Elkton, Va.
Eppard, M. K.	"	Elkton, Va. RFD
Eppard, Mary E.	"	Elkton, Va. RFD
Eppard, L. N.	"	"
Eppard, J. B.	"	"
Eppard, Jno. A.	"	"
Eppard, J. A.	"	"
Eutsler Bros.	"	Grottoes, Va.
Fink, J. A.	Resident	Salem, Va.
Fultz, Vernon	"	Elkton, Va. RFD
Funkhouser, Effie	"	McGaheysville, Va. RFD
Funkhouser, John M.	"	"
Gibbons, Mrs. Emma V.	Resident	Elkton, Va. RFD #4
Gibbons, Mrs. Emma V.	"	McGaheysville, Va.
Glasgow, L. B.	"	Salem, Va.
Gooden, Ashby	"	Elkton, Va. RFD #4
Gooden, John	"	"
Gooden, L. V.	"	Lynchburg, Va. Box 135.
Granville, Oscar	"	Keezletown, Va.
Grattan, Mrs. Frances R.	"	Harrisonburg, Va.
Grattan, George	"	"
Haney, John K.	Resident	Fern Hill
Harnsberger, Chas. W. dec'd's heirs & devisees.	Unknown	Unknown

NAMES OF PERSONS OR CLASSES OF PERSONS.	WHETHER RESIDENT OR NON-RESIDENT OF THE STATE OF VA.	PLACE OF RESIDENCE
Harnsberger, Oscar	Resident	Elkton, Va.
Hansberry, Jordon	"	Shenandoah, Va.
Harnsburger, Chas. J.	"	Harrisonburg, Va.
Harper, John, dec'd's heirs & devisees	Unknown	Unknown
Harper, Wm. dec'd's heirs and devisees	"	"
Harrison, M. H.	Resident	Island Ford, Va.
Harrison, Mrs. Emily W.	"	"
Heard, J. T.	"	Elkton, Va. RFD
Hedrick, Mrs. Annie E.	"	Elkton, Va. RFD #4
Heisley, Thos. E.	"	"
Helbert, J. T.	"	Broadway, Va.
Helbert, W. B.	"	"
Helbert, W. B.	"	"
Hensley, Albert L.	"	Elkton, Va. RFD
Hensley, Alfred Dean	"	"
Hensley, Mrs. C. F.	"	"
Hensley, Thos. B.	"	Swift Run, Va.
Hensley, W. M.	"	Elkton, Va. RFD
Hensley, Marvin Grover	"	Elkton, Va.
Hensley, Soloman J.	"	Elkton, Va. RFD
Hensley, Ted. R.	"	"
Hensley, I. N.	"	Elkton, Va. RFD #3
Hensley, S. A.	"	"
Hensley, Nicholas W.	"	Elkton, Va.
Hensley, W.N. deceased' heirs & devisees,	Unknown	Unknown
Hensley, J. Amos	Resident	Elkton, Va.
Hensley, A. Lewin	"	"
Hensley, Clinton	"	"
Hensley, Clark	"	Elkton, Va. RFD #3
Hensley, Bertha	"	"
Hensley, Emmitt E.	"	Elkton, Va.
Hensley, Henry A.	"	Elkton, Va. RFD #3
Hensley, Icyphine	"	"
Hensley, John A.	"	"
Hensley, Harriett	"	Elkton, Va.
Hensley's Church (Methodist) Trs.	"	"
Hensley, Mrs. Sarah Lam	"	"
Hensley, Stephen Lafayette	"	"
Herring, Edward	"	"
Herring, Julia A.	"	Beldor, Va.
Herring, J. R.	"	"
Herring, Julia	"	"
Herring, Noah	"	"
Hickle, Ella F.	"	Elkton, Va. RFD

NAMES OF PERSONS OR CLASSES OF PERSONS.	WHETHER RESIDENT OR NON-RESIDENT OF THE STATE OF VA.	PLACE OF RESIDENCE
Hinkle, J. W.	Resident	Penn Laird, Va.
Hopkins, Edw.B. dec'd's heirs and devisees	Unknown	Unknown
Hudlow, Mrs. Nora	Resident	Port Republic, Va.
Hughes, John E. F.	"	Swift Run, Va.
Hughes, Rev. F. H.	"	Grottoes, Va.
James, Paul	Resident	Elkton, Va.
Jarman, M. M. dec'd's heirs & devisees	Unknown	Unknown
Kemper, Dr. A. S.	Resident	Lynnwood, Va.
(2) Kite, J. Luther	"	Elkton, Va. RFD
LaBaume, Mrs. Lydia H.	Resident	Grottoes, Va.
Lam, B. H.	"	Elkton, Va.
Lam, Ernest E.	"	Swift Run, Va.
Lam, Elmer C.	"	"
Lam, Geo. W.	"	Island Ford, Va.
Lam, Harvey	"	Elkton, Va. RFD
Lam, J.E. dec'd's heirs and devisees	Unknown	Unknown
Lam, J. William	Resident	Island Ford, Va.
Lam, Lemuel B.	"	Elkton, Va. RFD
Lam, Sarah C. dec'd's heirs & devisees	Unknown	Unknown
Lancaster, R. V.	Resident	Richmond, Va.
Lepps, Henry M.	Non-resident	Charleston, W. Va.
Lewin, J. Herbert	Resident	McGaheysville, Va.
Lewis, L. S.	"	Lynnwood, Va.
Littell, Frank	"	Grottoes, Va.
Long, Marvin	"	Elkton, Va.
Longley, M. D.	"	Elkton, Va. RFD
Lowe, Garland S.	"	"
Lawson, Arthur	"	Swift Run, Va.
Lawson, David	"	"
Lawson, Geo. L.	"	"
Lawson, Lula	"	"
Lawson, Geo. Shields	"	"
Lawson, Mrs. Lennie	"	"
Lawson, Mrs. Jula B.	"	"
Lawson, Mary Jane dec'd's heirs and devisees	Unknown	Unknown
Lawson, Mrs. Malinda	Resident	Swift Run, Va.
Lawson, Rosa E.	"	"
McDaniel, A. C.	Resident	Swift Run, Va.
McDaniel, Chas.	"	"
McDaniel, J. N. Jr.	"	"
McDaniel, A. C.	"	"
McDaniel, N. G.	"	"

NAMES OF PERSONS OR CLASSES OF PERSONS.	WHETHER RESIDENT OR NON-RESIDENT OF THE STATE OF VA.	PLACE OF RESIDENCE
McDaniel, Palmer T.	Resident	Eastham, Va.
McDaniel, Z. N. Jr.	"	Swift Run, Va.
McDaniel, Z. N.	"	"
McDonaldson, Geo.	"	Elkton, Va. RFD #4
McDonald, Thomas	"	Grottoes, Va.
Mace, George	"	"
Mace, John H.	"	"
Mace, John J.	"	"
Mace, T. Ashby	"	"
Maiden, J. Luther	"	Swift Run, Va.
Maple Spring School House Trustees	"	Elkton, Va. RFD
Meadows, L. G.	"	Marion, Va.
Meadows, Fred C.	"	Elkton, Va. RFD
Meadows, F. C.	"	Elkton, Va.
Meadows, J. W.	"	Elkton, Va. RFD #3
Meadows, Lester C.	"	Swift Run, Va.
Meadows, Lydia	"	Elkton, Va. RFD
Meadows, L. W.	"	"
Miller, R. N.	"	Grottoes, Va.
Miller, Si.	"	Elkton, Va. RFD #4
Miller, Victor W.	"	Port Republic, Va.
Miller, W. B.	"	Staunton, Va.
Moore, Minnie E.	"	McGaheysville, Va.
Moore, Mrs. J. S.	"	"
Moore, Minnie E.	"	"
Morris, Ashby	"	Elkton, Va. RFD #4
Morris, Mrs. Annie H.	"	Grottoes, Va.
Morris, J. S. deceased's heirs & devisees	Unknown	Unknown
Morris, Ellis B.	Resident	Lynnwood, Va.
Morrison, Hugh	"	Harrisonburg, Va.
Morris, George	"	Port Republic, Va.
Morris, Jacob C.	"	Lynnwood, Va.
Morris, Nora	"	"
Morris, Raleigh	"	Fern Hill, Va.
Morris, Richard	"	Lynnwood, Va.
Morris, Rollie	"	Fern Hill, Va.
Morris, Sallie	"	McGaheysville, Va.
Morris, Samuel	"	Swift Run, Va.
Morris, Smith G.	"	Swift Run, Va.
Morris, W.F.dec'd's heirs & devisees	Unknown	Unknown
Mawbray, Mrs. Annie M.	Resident	Elkton, Va. RFD #4
Mt. Hebron United Brethren Church Trs.	"	Beldor, Va.
Mt. Pleasant School House Trustees	"	Elkton, Va.
Mt. Pleasant Church (Methodist) Trustees, George K. Dean, Trustee,	"	Elkton, Va. RFD

NAMES OF PERSONS OR CLASSES OF PERSONS	WHETHER RESIDENT OR NON-RESIDENT OF THE STATE OF VA.	PLACE OF RESIDENCE
Mount Vernon School Trustees	Resident	Elkton, Va. RFD
Naylor, Cassie M.	Resident	Elkton, Va. RFD
Naylor, J.T. dec'd's heirs & devisees	Unknown	Unknown
Naylor, Jessie	Resident	Swift Run, Va.
Naylor, S. M.	"	"
Naylor, Jessie J.	"	"
Naylor, Sam	"	"
Nichols, Frank	"	Port Republic, Va.
Nichols, J.J. dec'd's heirs & devisees	Unknown	Unknown
Palmer, C. H.	Non-resident	Hensington, Md.
Patterson, David	Resident	Spring Creek, Va.
Patterson, H. G.	"	"
Pearl, Joseph, dec'd's heirs & devisees	Unknown	Unknown
Phelps, Mrs. Ida	Resident	Elkton, Va.
Plum, Jamie	"	Elkton, Va. RFD
Plum, Delsie	"	"
Pirkey, Maggie, dec'd's heirs & devisees	Unknown	Unknown
Powell, Mrs. B. E.	Resident	Beldor, Va.
Powell, Bettie E.	"	"
Raines, Arthur C.	Resident	Grottoes, Va.
Raines, Cordelia C.	"	Lynnwood, Va.
Raines, Mollie	Non-resident	Martinsburg, W. Va.
Raines, John A. dec'd's heirs & devisees	Unknown	Unknown
Raines, Zach.	Resident	Grottoes, Va.
Robinson, Cheney, dec'd's heirs & devisees	"	_____
Reed, Kelley	"	Salem, Va.
Roach, Charles	"	Swift Run, Va.
Roach, E. Scott	"	"
Roach, Joe	"	Elkton, Va.
Roach, Lou	"	"
Roach, John W.	"	Swift Run, Va.
Roach, Magdalene	"	Elkton, Va. RFD #4
Roach, R.D. dec'd's heirs & devisees	Unknown	Unknown
Rosson, Geo. dec'd's heirs & devisees	"	"
Roadcap, John	Resident	Port Republic, Va.
Roadcap Robert dec'd's heirs & devisees	Unknown	Unknown
Roadside School House Trustees	Resident	Beldor, Va.
Sampson, Mary E.	Resident	Elkton, Va. RFD
Sandy Bottom School Trustees	"	Elkton, Va.
Scott, R.A. dec'd's heirs & devisees	"	"

NAMES OF PERSONS OR CLASSES OF PERSONS	WHETHER RESIDENT OR NON-RESIDENT OF THE STATE OF VA.	PLACE OF RESIDENCE
Scott, Wm. L.	Resident	Grottoes, Va.
Sellers, E. B.	"	Island Ford, Va.
Sellers, O. D.	"	Elkton, Va. RFD
Sellers, Clarence	"	Elkton, Va. RFD #4
Sellers, Alfred	"	Elkton, Va.
Sellers, W. W.	"	Island Ford, Va.
Sellers, Wm. V.	"	"
Sellers, Dr.T.N.dec'd's heirs & devisees	Unknown	Unknown
Sellers, E. B.	Resident	Beldor, Va.
Sellers, W. W.	"	McGaheysville, Va.
Sellers, E. B.	"	"
Shaver, Chas.dec'd's heirs & devisees	Unknown	Unknown
Shaver, Walter	Resident	Harrisonburg, Va.
Sheffey, _____ c/o J. A. Fink	"	Salem, Va.
Shipp, Ethel C.	"	Swift Run, Va.
Shipp, Maude M.	"	"
Shipp, Daisy	"	"
Shipp, Daisy M.	"	"
Shifflet, Alex	"	Beldor, Va.
Shifflet, Ambrose W.	"	"
Shifflet, Ahaz	"	Elkton, Va. RFD #4
Shifflet, Barbara	"	Swift Run, Va.
Shifflet, Bernard	"	Beldor, Va.
Shifflet, Carl O.	"	Elkton, Va. RFD #4
Shifflet, Carrie	"	Elkton, Va.
Shifflet, Cornelius M.	"	Elkton, Va. RFD #4
Shifflet, Daniel	"	Swift Run, Va.
Schwein, Florence A.	"	Elkton, Va.
Schwein, Shifflet,	"	"
Schwein, Carl O.	"	"
Shifflett, Floyd,dec'd's heirs and devisees	Unknown	Unknown
Shifflett, Emma J.	Resident	309 South Patrick St. Alexandria, Va.
Shifflet, George E.	"	Elkton, Va. RFD
Shifflett, General S.	"	Beldor, Va.
Shifflett, G.Frank	"	Elkton, Va. RFD #4
Shifflet, Geo. M.	"	Beldor, Va.
Shifflet, George W.	"	Swift Run, Va.
Shifflet, Hosea L.	"	Elkton, Va. RFD
Shifflett, H. Arias	"	Beldor, Va.
Shifflet, H. A.	"	"
Shifflet, Harrison	"	"
Shifflett, Hubert	Non-resident	Texas, Md.
Shifflet, J. Henry	Resident	Swift Run, Va.
Shifflett, John W.	Resident	Port Republic, Va.
Shifflet, J. Warren	"	Beldor, Va. RFD

NAMES OF PERSONS OR CLASSES OF PERSONS	WHETHER RESIDENT OR NON-RESIDENT OF THE STATE OF VA.	PLACE OF RESIDENCE
Shifflet, Layton N.	Resident	Fern Hill, Va.
Shifflet, Luther	"	Swift Run, Va.
Shifflett, Mamie B.	Non-resident	Ellicott City, Md.
Shifflett, Maynard M.	Resident	Elkton, Va. RFD #4
Shifflett, Irvin F.	"	"
Shifflet, Moses, dec'd's heirs & devisees	Unknown	Unknown
Shifflett, Mrs. Nettie	Resident	Elkton, Va. RFD #4
Shifflet, Oscar	"	Grottoes, Va.
Shifflet, Solomon	"	Swift Run, Va.
Shifflet, Trice M.	"	"
Shifflett, William Chas.	"	Beldor, Va.
Shifflet, W. C.	"	Swift Run, Va.
Shifflet, Wilmer C.	Non-resident	Waynesboro, Penn. 44 So. Church St. Beldor, Va.
Shifflet, William Grant	Resident	Beldor, Va.
Shifflet, W. R.	"	"
Shifflett, Wilbert P.	"	Elkton, Va.
Shifflett, Will	"	Elkton, Va. RFD #4
Shuler, Chas. H.	"	Port Republic, Va.
Shuler, James E.	"	"
Sipe, Ed	Non-resident	Palmra, Penn.
Sipe, Em. F.	Resident	Elkton, Va. RFD #4
Smart, Wm.B. c/o J. F. Littell	"	Grottoes, Va.
Smart, Jno. c/o J. Frank Littell	"	"
Smith, O. E.	"	Swift Run, Va.
Smith, Q. E.	"	"
Smith, Lud. E.	"	Elkton, Va. RFD #1
Stiver, Mabel P. c/o Frank Littell	"	Grottoes, Va.
Snapp, Robert J.	"	Elkton, Va.
Swift Run School House trustee	"	Swift Run, Va.
Upps, Robt. W.	Resident	Culpeper, Va.
United Brethren Church trustees,	"	Swift Run, Va.
Via, Margaret Hulda	Resident	Grottoes, Va.
Via, Mary C.	"	"
Via, Robert H.	Non-resident	Hershey, Pa.
Wagner, Newt	Resident	Port Republic, Va.
Weaver, W. P. R.	"	Island Ford, Va.
Wheat, John C.	Non-resident	Baltimore, Md.
Williams, Andrew J.	Resident	Swift Run, Va.
Williams, A. E.	"	"
Williams, H. Edgar	"	"
Williams, Cordelia	"	"
Williams, Lizzie	"	"

NAMES OF PERSONS OR CLASSES OF PERSONS.	WHETHER RESIDENT OR NON-RESIDENT OF THE STATE OF VA.	PLACE OF RESIDENCE
Williams, Robert J.	Resident	Elkton, Va.
Williamson, S. R.	"	Lynnwood, Va.
Williamson, William	"	" "
Wood, Joseph	"	Beldor, Va.
Wood, W. V.	"	Swift Run, Va.
Williams, Henry A.	"	"
Wyant, A. E.	"	Beldor, Va.
Wyant, Mrs. Mary E.	"	"
Wyant, Frederick J.	"	Elkton, Va. RFD
Wyant, Geo. H.	"	Elkton, Va.
Yancey, Bernard	Resident	McGaheysville, Va.
Yancey, Thos.	"	"
Yancey, Thos. L.	"	"
Yost, Jacob, c/o J. Frank Littell	"	Grottoes, Va.
Yost, Jacob, dec'd's heirs & devisees	Unknown	Unknown
Yost, Jacob, Trustee Rudolph Bumgardner	Resident	Staunton, Va.

United States and claimants under authority or on behalf of the United States.
State of Virginia and claimants under authority or on behalf of the State
of Virginia.

Rockingham County and political subdivisions thereof and claimants under
authority or on behalf of same.

VIII

That petitioner has appointed William E. Carson, of Riverton, Virginia,
its representative for the purpose of making the affidavit to this petition, as
required by Section 5 of said Act, as appears from a certified copy or the resolu-
tion of the petitioner, which is herewith tendered and marked for identification,
"Petitioner's Exhibit No. 3", and likewise prayed to be filed and read as a part of
this petition;

WHEREFORE, the petitioner prays that this, its petition, and the exhibits
hereto attached and herein referred to, may be filed; that the Court shall make and
direct an Order of Notice, as prescribed in Section 7, of said Act, incorporatin
therein the notice and warning prescribed in Section 9 and 20 of said Act, fixing
a day certain on or before which any and all persons owning or claiming any right,
title, estate or interest in or to the lands set forth herein, or in or to the pro-
ceeds arising upon a condemnation of said lands, or any damage or damages resulting
from any condemnation accomplished hereunder, shall appear and by appropriate plead-
ing assert their several or respective demands or claims; and that some newspaper
published in Rockingham County, Va.--may be designated for the publication of such
notice, of, if the Court, in its discretion, may see fit, that two newspapers pub-
lished in some county or counties adjoining the said County of Rockingham, may be
designated, in which said notice shall be published; that the Court may make rules

fixing dates for the appearance and the filing of pleadings by parties to this condemnation proceeding; the special investigators may be appointed for the discharge of their duties as required by law, and that Boards of Appraisal Commissioners may likewise be appointed for the discharge of their duties as provided by law; that judgment of condemnation by the Court vesting in petitioner the absolute fee simple title to said lands may be had, and that all of such other acts needful or necessary to be done may be required to be done to the end that the said lands may be so acquired by petitioner for the uses and purposes herein set forth.

And petitioner will every pray, etc.,

THE STATE COMMISSION ON CONSERVATION AND
DEVELOPMENT.

By Weaver & Armstrong
COUNSEL.

STATE OF VIRGINIA,

COUNTY OF WARREN, to-wit:

THIS DAY personally appeared before me, Marye Bell Thrush, a Notary Public in and for said County and State, William E. Carson, who being duly sworn, made oath that he is the duly appointed representative of the State Commission on Conservation and Development of the State of Virginia, above named petitioner; that he has been expressly appointed in writing by said petitioner for the purpose of making this affidavit, and that the matters and things alleged and set forth in the above petition are true, to the best of his knowledge, information and belief.

Given under my hand this 5th day of December, 1930.

Marye Bell Thrush, Notary Public.

My commission expires March 25th, 1934.

Resolution introduced by Mr. Wortham, seconded by Mr. Fishburn and adopted at the regular meeting of the State Commission on Conservation and Development of Virginia held December 21st, 1928, in Richmond, Virginia.

For the purpose contemplated in Section twenty-four (24) of the Public Park Condemnation Act, William E. Carson, Chairman of the State Commission on Conservation and Development, is hereby designated and appointed in writing the representative, agent, and attorney of the said Commission, through whom the Commission desires to act in the institution and maintenance of proceedings looking to the acquirement, by condemnation proceedings or otherwise, of title to lands and other property, for a public park or for public park purposes under authority of the National Park Act, and the Executive Secretary of the Commission is hereby authorized and directed to furnish to the said William E. Carson, Chairman of the State Commission on Conservation and Development, such properly certified copies of this resolution for file with the record of any such condemnation proceedings which may be instituted under authority of said Public Park Condemnation Act.

State of Virginia,

City of Richmond, To wit:

I, Ella F. Dunn Notary Public for the City of Richmond, certify that the above resolution is an exact copy of the resolution passed by the State Commission on Conservation and Development of Virginia, at their regular meeting held in Richmond, Virginia, on December 21, 1928. Given under my hand and seal this 19th day of August, 1930.

Ella F. Dunn, Notary Public.
My commission expires August 3, 1932.

(C) REPORT OF THE SPECIAL INVESTIGATORS AND THE BOARD OF APPRAISAL COMMISSIONERS

VIRGINIA IN THE CIRCUIT COURT OF ROCKINGHAM COUNTY.

The State Commission on Conservation
and Development of the State of
Virginia,

Petitioner

v.

Cassandra Lawson Atkins and others
and fifty-two thousand, five hundred
and sixty one (52,561) acres of
land, more or less,

Defendants

Your Undersigned, who were by an order of your Honor's Court, entered in the above styled proceeding on February 23, 1931, appointed Special Investigators and members of a Board of Appraisal Commissioners, beg leave to report that on February 23, 1931, they and each of them, duly qualified by taking and subscribing the oath prescribed by law; and that subsequently thereto, to-wit, on February 23, 1931, they organized themselves into a Board of Appraisal Commissioners by electing one of their number, M. A. Price, as Chairman, and another member, George H. Levi, as Secretary:

That in obedience to the orders and directions of your Honor's Court they entered upon the performance of the duties imposed upon them as such Special Investigators and as such Board of Appraisal Commissioners, under the Provisions of the Public Park Condemnation Law, and having strictly complied with the provisions of that Act in the performance of the duties thus imposed upon them, they respectfully submit this their report of their proceedings and findings to the date hereof, specifically inviting attention at the same time and at the outset to the exceptions to the general statements and findings in the body of this report which are set forth in the concluding paragraphs hereof captioned as follows "EXCEPTIONS TO THE FOREGOING."

Your Undersigned caused a copy of the order of your Honor's Court entered on July 28, 1931, fixing the time and place of the hearings of claims and evidence in support thereof, to be posted at the front door of the Court House of Rockingham County, and likewise caused a copy of said order to be mailed to each claimant of any right, title, estate or interest in the lands described in the petition, or or incidental damages arising from the proposed condemnation thereof, whose claim was at that time filed with the record in the Clerk's Office, to the address of such claimant as set forth in his answer or claim; such posting and such mailing was all done for a period of more than ten days before the time set in the aforesaid order for the hearings; and, pursuant to the order of your Honor's Court entered herein, and after notice to Petitioner, your Undersigned heard the evidence presented by the Petitioner and the owners and claimants whose answers or claims had been filed with the record, as to the nature, character, location, extent, ownership, and value of the lands described in the petition, and of the various separate parcels of tracts included therein of diverse ownership, and of any and all right, title, estate or interest therein, and of any incidental damages owned or claimed by such owners or claimants.

During the progress of the hearings, many persons appeared and presented

claims in or to rights, title, estates, or interests in various parcels or tracts of land within the area sought to be condemned, who had not filed answers or claims with respect thereto within the time prescribed by the statute, and asked to be heard and to be permitted to offer evidence in support of such claims: In every case the Petitioner waived its right to object to the presentation of such evidence on the ground that such claims had not been filed within the time prescribed by the statute, and asked that all such claims be permitted to be filed and evidence taken in support thereof, and that the evidence as to such claims be considered by your Undersigned as if said claims had been filed within the time fixed by law for the filing of the claim, and you Undersigned thereupon heard and considered the evidence as to such claims presented by these claimants and the Petitioner, and as to the fact or facts of value thereof and of the fee simple estate of the various tracts or parcels of land with reference to which such claims were set up. Many of the claims could not be heard on the days fixed for the hearing of the same because of inability of parties to properly prepare for the presentation of the evidence; in all such cases, the hearings, and the taking of evidence were regularly adjourned from time to time, and from place to place to suit the convenience of the claimants and petitioner. After the Petitioner and all the owners and claimants who had filed answers or claims or had submitted claims as aforesaid had been thus given an opportunity to be heard and to submit evidence in support of their claims, and had been heard and had submitted their evidence, your Undersigned met and considered the evidence thus submitted at length, and went on all the various tracts or parcels of land of diverse ownership, within the area sought to be condemned, as to which any such claims had been filed, and also went upon all the various tracts or parcels of land of diverse ownership within the area as to which no answers or claims had been filed or submitted with the record, but which, by diligent search and inquiry, and upon evidence furnished by the Petitioner and others, your Undersigned found to be included within the said area; and viewed the same extensively for the purpose of aiding them in ascertaining and determining the fact or facts of value of such tracts or parcels of land and their identity with the lands described in the various answers or claims filed with the record; or their identity with parcels or tracts of land shown by the Petitioner or appearing to the Undersigned, as a result of diligent search and inquiry, to belong to owners who had failed to file answers or claims; or their identity with parcels or tracts of land in or with reference to which infants, insane persons, or persons under legal disability were found or appeared to have any claim of right, title, estate, or interest or of incidental damages. In addition to the hearings aforesaid held after due notice as above set out, further hearings were had and further opportunity to be heard and to present evidence was given to the Petitioner and to all owners and claimants within the area in strict compliance with the order of this court entered on March 14, 1932, providing for notice by publication of the time and place of such hearings; and at the time and place set out in said notice your Undersigned gave all owners and claimants an opportunity to be heard and to submit evidence in support of their claims and to submit such further and additional evidence as they desired to present as to the claims on which they had already been heard, and as to the fact or facts of value thereof and of the fee simple estate of the various tracts or parcels of land with reference to which such claims were set up. At the hearings above set out the Petitioner submitted a map, prepared by its engineers, surveyors, and land examiners,

purporting to be a correct and accurate map of the entire area described in the petition, and to show each and every parcel or tract of land within the area of diverse ownership, and the boundary lines thereof, including all parcels and tracts of land within the area of known and unknown ownership, or as to which claims of ownership or incidental damages arising out of the proposed condemnation thereof had been filed in the record, each of said tracts or parcels of land being given a separate number as shown on said map by reference to which it is and may be identified in this report and the attached exhibit sheets. In the course of your Undersigned's personal view and, inspection of the lands within the area as above set out, they personally visited each and every tract or parcel of land shown on this map, (except only as hereinafter indicated) and carefully checked from personal observation and view the subdivisions into which it is divided and basing their findings upon such inspection and upon the evidence submitted at the hearings, your Undersigned find and report that the said map is a correct and accurate map of the entire area described in the petition; that said area contains approximately fifty-two thousand, five hundred and sixty one (52,561) acres of land and that (with the corrections and amendments made thereon under the direction of your Undersigned as required by the facts disclosed by the evidence adduced at the hearings and their own inspection and view of the lands within the area) said map correctly discloses all the separate tracts and parcels of diverse ownership within the area sought to be condemned:- and, examined together with the exhibit sheets hereinafter mentioned, it shows the location and boundary lines of each tract or parcel of land in and to or with reference to which claims or answers have been filed with the record in the Clerk's Office, and in and to or with reference to which your Undersigned have been able to discover by diligent search and inquiry that any infant, insane person, or person under legal disability has or is entitled to a real claim, of right, title, estate or interest, and in and to which any other person who has not actually filed a claim, has or may be entitled to a real claim; and correctly discloses also all tracts or parcels of land within the area described by the petition to which your Undersigned have found conflicting or overlapping claims, or in and to which claims of less than the fee simple estate have been filed with the record in the Clerk's Office. The said map is submitted herewith and prayed to be taken, examined and filed as a part of this report, and, for purposes of identification, bears the signature of the Secretary of your Board on its lower left hand corner. Upon a full and thorough consideration of the matters set forth in the petition, and the respective claims or answers filed with the record, and of the evidence adduced and submitted with respect thereto, both by claimants and petitioner, and of the arguments of such counsel as appeared on behalf of the petitioner and the claimants, and of the information and evidence afforded by the aforesaid view of said lands, and of the said tracts and parcels of diverse ownership, contained therein, your Undersigned submit their findings as follows: (a) That the fact or facts of value of the fee simple estate in each and every separate parcel or tract of land of diverse ownership within the boundary lines set out in the petition, regardless of all and any conflicting claims of right, or title, or estate, or interest in or to the premises, are as shown by aforesaid map read together with the exhibit sheets filed herewith setting forth the value of each and every parcel or tract of land shown as aforesaid on the said map, the value thus found in each case being the fair market value. The said

separate tracts or parcels of land shown on said map include each and every tract or parcel of land of diverse ownership within the boundary lines set forth in the petition, and specifically, each and every separate tract or parcel of land to or in which any claim of right, title or estate, or interest has been filed with the record in Clerk's Office or set up in the course of the proceedings; or to or in which the Undersigned in the performance of their duties as Special Investigators, and as a Board of Appraisal Commissioners have heretofore found or reported or do herein find or report in said exhibit sheets, read together with said map, that any infant, insane person, or person under other legal disability, or any other person who has not filed his claim with the record, has a real and well founded title or claim of right, title or interest; or to or in which it appears from the record or otherwise that any infant, insane person, or person under other legal disability has any title, or claim of right, title, estate or interest. Said exhibit sheets are prayed to be taken and read as a part of this report, all of said exhibit sheets being paged consecutively from one to 372-L page one thereof setting forth a summary table of the contents, and bearing the signature of the Secretary of your Board of Appraisal Commissioners, in the lower left hand corner for the purpose of proper identification. (b) That the amount of incidental damages which will result from the proposed condemnation or use of the lands described in the petition for a public park or park purposes to which any person whose claim is filed with the record in the Clerk's Office is entitled under such claim or to which your Undersigned have found any infants, insane person, or person under legal disability not represented by a guardian ad litem at the date of the filing of this report to be entitled, is the amount of such incidental damages found by the Undersigned and shown in the above described exhibit sheets filed herewith, read together with the aforesaid map. (c) We further find the fact or facts of value as to all claims of right, title, or estate, or estate, or interest in or to the land described in the petition filed in the course of these proceedings by owners or claimants in their own behalf, or filed in behalf of infants, insane persons, or persons under legal disability to be as shown by the accompanying map read together with the attached exhibits setting forth our findings as to the value of the fee simple estate in each of the parcels of land shown on said map, the value of such claims being equal in amount to the value placed on the fee simple estate in the respective parcel or parcels to which as shown by said map and exhibits we find that these claims were respectively directed, it being understood, however, that wherever it appears from said map and exhibits that conflicting or overlapping claims, or separate claims to a less estate than the fee simple estate refer to the same tract of land our findings as to such conflicting or separate claims is limited, unless otherwise expressly shown in said exhibit and work sheets filed herewith, to a finding that the total value of all such claims in each separate parcel equals the value of the fee simple estate in such parcel or tract, as shown in the above mentioned exhibit sheets. (d) We further find the amount of the respective real claims in the proceeds of the lands described in the petition, to which the respective owners and claimants are entitled, to be the value of the fee simple estate in each parcel or tract of land as disclosed by the said map and the accompanying exhibit sheets to which they have laid claim or to which where no claim has been made, they may hereafter show that they are entitled, it being understood, however, that wherever it appears from said map and exhibits or otherwise that conflicting or overlapping claims, or separate claims to a less estate than

the fee simple title refer to the same parcel or parcels or tract or tracts of land, our finding as to such conflicting or separate claims is limited to a finding that the total of all the real claims in the proceeds of the lands described in the petition to which such conflicting or separate claimants are entitled equals the value of the fee simple estate in the respective parcel or parcels or tract or tracts, shown by said map, and accompanying exhibit sheets, with respect to which as shown by said map read together with the attached exhibit sheets, we find that such conflicting or overlapping claims or separate claims to a less estate than the fee simple estate have heretofore been asserted. Your Undersigned further report that in the course of the proceedings and in the performance of their duties both as Special Investigators and members of a Board of Appraisal Commissioners they made diligent inquiry as to the existence of any land within the area described in the petition, or parcels or tracts of land, or right, or title, or interest, or estate therein, within the boundary line set forth in the petition, and as to the existence of any claim or claims in or to the proceeds of any of the lands sought to be condemned, which are owned or as to which any real claims could be asserted in behalf of any infant, insane person, or person under other legal disability, or to which any person who has failed to appear and answer or file the necessary pleadings to entitle him to be heard at the above mentioned hearings upon the value of the land or estate, or interest sought to be condemned is entitled; and of any property or properties owned by such persons which will be damaged by the taking of the land sought to be condemned and the use of the same for a public park or for public park purposes; and that in the attached exhibit sheets read together with the said map there is set forth such information as your Undersigned have been able to secure as to the location and value of the parcels or tracts of land within the area sought to be condemned, in which such persons own or are entitled to any right, title, estate, or interest or by reference to which any claim of right, title, or estate, or interest has been set up, or as to which any real claim might be set up in behalf of such persons in the proceeds of the lands sought to be condemned; and that in all cases wherein your Undersigned have been informed or found that any infant, insane person, or person under other legal disability has or appears to have any such claim of right, title or interest in or to the land sought to be condemned or in or to any parcel or tract contained thereon, or to incidental damages, a guardian ad litem has heretofore been appointed by this Court and such guardian ad litem, after accepting notice, has been given an opportunity to be heard and has been heard as to such claim, and as to the value of the parcel or parcels or tract or tracts of land with relation to which such claim has been or may be asserted. Your Undersigned further report that they spent a great deal of time in the hearing of the evidence, and the arguments of counsel, and in viewing the various tracts included in the area described in the petition; and likewise spent much time in considering and exchanging view with each other as to the value of said lands and of said damages; the time so consumed aggregating at least 180 days. In (two) separate envelopes or wrappers your Undersigned submit herewith the written or printed evidence submitted by the petitioner and the respective claimants in the course of the hearings and taken into the possession of the Undersigned, together with transcripts of the stenographic notes of so much of the oral testimony as was reduced to writing for the record, and separate maps of each of the tracts or parcels of diverse ownership as shown on the above mentioned map of the entire area sought to be condemned, which

separate maps were submitted by the petitioner as a part of its evidence as to the nature, character, and elements of value to be taken into consideration in ascertaining the value of said tracts or parcels of diverse ownership within the area described in the petition, each of such envelopes and packages being suitably identified by the signature of the Secretary of the Board. Your Undersigned further submit herewith in (one) separate envelopes or wrappers suitably identified by the signature of the Secretary of your Board of Appraisal Commissioners, their "Work Sheets" setting forth in detail their findings as to the nature, character, location and extent of each of the said tracts or parcels of land of diverse ownership shown on the above mentioned map, and of the improvements thereon, and of claims of right, title, estate, or interest therein filed with the record in the Clerk's Office, or found by the Undersigned where no such claims have been filed with the record in the Clerk's Office:- the data set forth in said Work Sheets including the principal elements of value upon which your Undersigned have based their findings as to the fact or facts of value set out in this report read together with the said map and "exhibit sheets" filed herewith.

EXCEPTIONS TO THE FOREGOING

No. 1 After your Undersigned had given the petitioner and all persons claiming any right, title, estate or interest in the lands described in the petition, or incidental damages arising from the condemnation thereof, an opportunity to be heard, and after hearing all such claimants as presented themselves as to the value of said lands and the amount of said incidental damages, in the manner and form above set out, your Undersigned at the request of the petitioner, suspended the proceedings without making the intensive personal inspection and view of the tracts or parcels of land shown on the aforesaid map and exhibits filed herewith and bearing the numbers set out at the foot of this exception, which your undersigned believe to be necessary for the correct ascertainment and determination of the fact or facts of value of the fee simple estate in each of said tracts or parcels of land, and of incidental damages arising out of the condemnation thereof. Counsel for the petitioner having advised the Undersigned that it is considering the advisability of moving the court to exclude from the lands described in the petition, as the lands sought to be condemned in these proceedings, certain tracts or parcels of land, including the said tracts or parcels whose numbers are set out at the foot of this exception, your Undersigned have deemed it proper to accede to the said request of the petitioner to suspend the proceedings looking to the ascertainment and determination of the fee simple value of these tracts or parcels, pending the further order of the Court, in order to expedite the proceedings and relieve the interested parties from unnecessary costs and expenses. The number of the tracts or parcels referred to in this Exception as shown on said map and exhibit sheets, are as follows: 10-e, 10-f, 41-b, 111-a, 120-a, 123-a, 124-a, 131, 132, 133, 134, 135, 135-a, 136, 137, 138, 141, 148, 155, 156, 157, 159, 161, 162, 169, 170, 184, 182, 195, 216, 216-a, 217, 218, 245, 247, 267, 288, 329, 330, 333, 334, 360, 366, 110.

No. 2 The Harrisonburg Mutual Telephone Company operates a telephone line within the area sought to be condemned, and although no claim therefor was filed with the record in the Clerk's Office, the said Company appears to have a claim to an easement including the right to conserve, maintain, and conduct said telephone line and telephone poles on and over the land sought to be condemned. Subject to the further order

of the Court, and at the request of the petitioner, your Undersigned have not undertaken to ascertain or determine the value of said claim or of the property rights included therein, because the petitioner has advised your Undersigned that it is not its present purpose to seek the condemnation of any of the property rights included therein to which the said Company may be entitled, and that under authority of the provisions of Section 22 of the Public Park Act it is the present purpose of the Petitioner to seek only the condemnation of the fee simple estate of the lands described in the petition, subject to the easement and all rights to which the said Company or its successors in interest now are entitled, to conserve, maintain, and conduct its said telephone line and telephone poles on and over the lands sought to be condemned. The telephone line within the area described in the petition, by reason of which the said Company appears to have a claim, is not shown on the aforementioned map filed with this report, nor is this claim shown on Table One of the above mentioned Exhibit Sheets, but it runs for a distance of approximately four miles, and begins at a point where the Elk Run Road enters the land of Edgar Hensley; thence along the Elk Run Road to E. A. Deane's store, and crosses over or on tracts No. 216, 217, 62, 53-a, 63, 60, 10-a, 42, 44, 45, 35, 36, 28, 37, 38, 19, 370, 25, 26, 24, 23, 13.

No. 3 The Harrisonburg Mutual Telephone Company also operates a telephone line within the area sought to be condemned, and although no claim therefor was filed with the record in the Clerk's Office, the said Company appears to have a claim to an easement including the right to conserve, maintain, and conduct said telephone line and telephone poles on and over the land sought to be condemned. Subject to the further order of the Court, and at the request of the Petitioner, your Undersigned have not undertaken to ascertain or determine the value of the said claim or of the property rights included therein, because the Petitioner has advised your Undersigned that it is not its present purpose to seek the condemnation of any of the property rights included therein to which the said Company may be entitled, and that under authority of the provisions of Section 22 of the Public Park Act it is the present purpose of the Petitioner to seek only the condemnation of the fee simple estate of the lands described in the petition, subject to the easement and all rights to which the said Company or its successors in interest now are entitled, to conserve, maintain, and conduct its said telephone line and telephone poles on and over the lands sought to be condemned. The telephone line within the area described in the petition, by reason of which the said Company appears to have a claim, is not shown on the aforementioned map filed with this report, nor is this claim shown on Table One of the above mentioned Exhibit Sheets, but it runs for a distance of approximately two miles, and begins at the junction of the Spotswood Trail and the Beldor Road; thence along the Beldor road to the junction with the Sandy Bottom road; thence with the Sandy Bottom road to the tract of land claimed by June J. Comer, and crosses over or on tracts No. 84, 92, 115, 79-a, 122, 124, 133, 134, 132, 123, 10-e, 121-a, 123-a, 120-a.

No. 4 The Harrisonburg Mutual Telephone Company also operates a telephone line within the area sought to be condemned, and although no claim therefor was filed with the record in the Clerk's Office, the said Company appears to have a claim to an easement including the right to conserve, maintain and conduct said telephone line and telephone poles on and over the land sought to be condemned. Subject to the further order of the Court, and at the request of the Petitioner, your Undersigned have not undertaken to ascertain or determine the value of the said claim or of the

property rights included therein, because the Petitioner has advised your Undersigned that it is not its present purpose to seek the condemnation of any of the property rights included therein to which the said Company may be entitled, and that under authority of the provisions of Section 22 of the Public Park Act it is the present purpose of the Petitioner to seek only the condemnation of the fee simple estate of the lands described in the petition, subject to the easement and all rights to which the said Company or its successors in interest now are entitled, to conserve, maintain, and conduct its said telephone line and telephone poles on and over the lands sought to be condemned. The telephone line within the area described in the petition, by reason of which the said Company appears to have a claim, is not shown on the aforementioned map filed with this report, nor is this claim shown on Table One of the above mentioned Exhibit Sheets, but it runs for a distance of approximately four and a half miles, and begins at the junction of the Park boundary and the Spotswood Trail; thence along the Spotswood Trail to Meadow's Store; thence leaving the highway and running in an easterly direction to Swift Run Gap, and crosses over or on tracts No. 106-a, 107, 108, 106, 105, 97, 95, 94, 93, 92, 84, 83, 81, 82, 368, 78, 187, 77, 185, 75, 168, 118.

No. 5 E. T. Wyant operates a telephone line within the area sought to be condemned, extending from the intersection of the Gap Run Road with the Park boundary to the foot of the Blue Ridge Mountain. He claims the right to maintain and conduct a telephone line and telephone poles on and over the lands sought to be condemned. The part of the telephone line claimed by E. T. Wyant within the area described in the petition, runs for a distance of approximately three and one-half miles on or over the lands described in the petition, and begins at a point where the Gap Run Road enters the Park area on the property of T. L. Yancey; thence in a southerly direction along the Gap Run Road to the foot of the Blue Ridge Mountain at the Alexander Shifflett tract, and crosses over or on tracts No. 213, 163, 161, 162, 164, 166, 358, 165-a, 235, 236, 10-g, 175, 359, 177, as shown on said map. Your Undersigned have fixed the value of this telephone line at Seventy-five Dollars. The line by reason of which the said E. T. Wyant has filed a claim, is not shown in Table 1 of the above mentioned exhibit sheets.

No. 6 The Virginia Public Service Corporation, which appears to be a corporation organized and operating under the laws of the State of Virginia, operates an electric, transmission and distributing system within the area sought to be condemned. And although no claim therefor was filed with the record in the Clerk's Office, the said Corporation appears to have a claim to an easement including the right to conserve, maintain and conduct said transmission lines and poles on and over the lands sought to be condemned. Subject to the further order of the court, and at the request of the Petitioner, your Undersigned have not undertaken to ascertain or determine the value of said claim or of the property rights included therein, or the amount of incidental damages arising out of the proposed condemnation, because the Petitioner has advised your Undersigned that it is not its present purpose to seek the condemnation of any of the property rights included therein to which the said Virginia Public Service Corporation may be entitled, and that under the authority of the provisions of Section 22 of the Public Park Act, it is the present purpose of the Petitioner to seek only the condemnation of the fee simple estate in the lands described in the petition, subject to the easement and all rights to which the said Corporation, or its successors

in interest now are entitled, or at the time of the condemnation may be entitled to conserve, maintain and conduct its said electric, transmission and distributing system including lines and poles on and over the lands sought to be condemned. The part of the electric transmission system within the area sought to be condemned, by reason of which the said Corporation appears to have a claim, begins at the junction of the Park boundary and the Spotswood Trail, thence along the Spotswood Trail to Meadow's Store, and crosses over or on tracts 106-a, 108, 111, 112, 113, 95, 94, 93, 92, 84, 83, 117, 82, 81, 368, as shown on the said map filed with this report, a distance of approximately two and one-half miles. The lines by reason of which the said Corporation appears to have a claim are not shown on the aforementioned map filed with this report, nor is this claim shown on Table 1 of the above mentioned exhibit sheets.

No. 7 Since the date of the filing of the petition in these proceedings, the United States of America appears to have acquired title to the fee simple estate in a strip of land one hundred feet wide, running through a portion of the area described in the petition, upon which a road is now in course of construction by the Bureau of Public Roads of the U. S. Department of Agriculture, which said strip of land is not shown on said map, but runs through the tracts shown on the above mentioned map filed with this report, numbered as follows: No. 76, No. 69, No. 68, No. 52, No. 51, No. 50, No. 48, No. 49, No. 30, No. 372, No. 372-I. Your Undersigned find the acreage and the value of the fee simple estate in the respective portions of said strip of land included in each of the above set out tracts of land (disregarding the improvements and road construction thereon) to be the acreage and amounts set out after the number on the said map designating the respective tracts as follows: Portion of said strip of land:- In Tract No. 76, Value \$283.00, Acreage 8.26:- In Tract No. 69, Value \$11.00, Acreage 2.19:- In Tract No. 68, Value \$193.00, Acreage 8.82:- In Tract No. 52, Value \$9.00, Acreage 3.00:- In Tract No. 51, Value \$22.50, Acreage 4.59:- In Tract No. 50, Value \$55.00, Acreage 2.73:- In Tract No. 48, Value \$120.00, Acreage 2.96: In Tract No. 49, Value \$126.40, Acreage 4.36:- In Tract No. 30, Value \$76.00, Acreage 27.32:- In Tract No. 372, Value \$3.00, Acreage 1.00: In Tract No. 372-I, Value \$43.00, Acreage 7.00. In ascertaining and determining the value of each of the above mentioned tracts, through which said strip of land runs, which value is set forth in Table II of the above mentioned Exhibit Sheets, your Undersigned fixed this value upon each of said tracts in its entirety, without taking into consideration the said road construction and improvements, and without deducting therefrom the value of the strip which appears to have been acquired by the United States of America during the course of these proceedings as above set forth. Your Undersigned, therefore, here find and report the value of the residue of each of the above enumerated and numbered tracts of land after excluding therefrom the portion of the said strip of land included therein, and to which the United States of America appears to have a claim of ownership, to be the value of the tract in its entirety as shown in Table II of the Exhibit Sheets filed herewith, less the value of the fee simple estate in the portion of the said strip of land included therein as above set out. Subject to the further order of the Court, and at the request of the petitioner, your Undersigned have not sought to ascertain or determine the value of the entire fee simple estate in the above mentioned strip of land which appears to have been acquired by the United States, and on which large expenditures have been made and are being made in the construction of a road. Nevertheless, the petitioner having advised your Undersigned that it is its

present purpose and intention, under authority of Section 22 of the Public Park Law, to acquire the fee simple estate in the said strip of land, but subject to any easement of passage and right of way which has been or may hereafter be claimed or set up in behalf of the United States of America, your Undersigned find and report the value of the fee simple estate in the said strip of land, subject to such easement of passage and right of way, to be one dollar U. S. Currency. Your Undersigned further report in this connection that under the terms of the various recorded deeds, by virtue of which the above mentioned strip of land was conveyed to the Grantor from whom the United States of America appears to have acquired title thereto, it appears that depending on the amount of the award, the petitioner will have a claim to an interest in the proceeds of condemnation of each of the above enumerated tracts or that the owners of the fee simple estate in such tracts will have a claim against the Petitioner, as and when such award is made: But your Undersigned do not undertake to ascertain or determine the amount of the value of such claims which appear to be dependent in each case upon the amount finally awarded by this court in the event that the said tracts or any of them are condemned in these proceedings.

No. 8 Your Undersigned find that the lands described in the following answers and claims of ownership filed with the record in the Clerk's Office, are located outside the area described in the petition, the claimants having filed their answers or claims under the mistaken belief that the lands claimed by them lie within the boundary lines set forth in the petition: Claim of John Gooden to two acres of land located about seven miles from Elkton in Stonewall Magisterial District, Rockingham County, Virginia, adjoining Ashby Gooden on the North, Royer tract on the South, Burner tract on the East, and Maggie Roach on the West. Claim of Mrs. Charles Roach to four acres of land located about six miles from Elkton, in Stonewall Magisterial District, Rockingham County, Virginia, adjoining Bernard Boyer on the North, John Burner on the South, John Gooden on the East, and John Burner on the West. Claim of the School Board of Rockingham County to eighty-two poles of land located about three miles south of Port Republic, in Stonewall Magisterial District, Rockingham County, Virginia, adjoining Ashby Mace on the North, Arthur Raines on the South, and Ashby Mace on the East. Subject to the further order of the Court, and at the request of the Petitioner, your Undersigned after giving these claimants an opportunity to be heard as to the location and value of the lands described in their respective claims, have not undertaken to make definite findings as to the value thereof, and these claims, not being to lands within the area described in the petition, are not shown on Tables one or two of the said exhibit sheets filed herewith.

Respectfully submitted this 2nd day of August, 1932.

M. A. Price

W. L. Green

Geo. H. Levi

EXHIBIT SHEETS

VIRGINIA IN THE CIRCUIT COURT OF ROCKINGHAM COUNTY.

The State Commission on Conservation
and Development of the State of
Virginia, Petitioner.

v.

Cassandra Lawson Atkins and others, and fifty-
two thousand, five hundred and sixty one (52,561)
acres of land, more or less, Defendants.

		Devises or heirs at law of Victoria Hensley, deceased	of this tract. Appear to have claim to undivided interest in fee simple estate.
2	Sarah A. Dean		Fee simple estate
3	Sallie A. Kite		Fee simple estate, subject to contractual right to mine and remove the minerals.
4	Bluford H. Lam		Fee simple estate
4-a	Bluford H. Lam		Fee simple estate
5	Mary E. Breeden		Fee simple estate
		Rupert C. Eppard Estate	Appears to have claim to an interest in the proceeds of condemnation of this tract.
		Devises or heirs at law of Rupert C. Eppard, deceased	Appear to have claim to undivided interest in fee simple estate
	George L. Harnsberger, Guardian ad litem for Colson Eppard, (Infant) Otis Eppard (Infant), and Ruby Eppard (Infant).		Undivided interest in fee simple estate
		Colson Eppard (Infant)	Appears to have claim to undivided interest in fee simple estate
		Otis Eppard (Infant)	Appears to have claim to undivided interest in fee simple estate
		Ruby Eppard (Infant)	Appears to have claim to undivided interest in fee simple estate
6	Nora Breeden		Life estate
		Daniel M. Breeden Estate	Appears to have claim to an interest in the proceeds of condemnation of this tract.
		Devises or heirs at law of Daniel M. Breeden, deceased	Appear to have claim to undivided interest in fee simple estate
7	J. A. Eppard		Fee simple estate
7-a	J. A. Eppard		Fee simple estate
8	T. N. Hensley		Fee simple estate
9	Elbert Breeden		Fee simple estate
9-a	Elbert Breeden		Fee simple estate
10	School Board of Rockingham County (Maple Spring School) (Claim filed by John C. Myers, Clerk)		Fee simple estate

10-a	School Board of Rockingham County (Mt. Pleasant School) (Claim filed by John C. Myers, Clerk).	Fee simple estate
10-b	School Board of Rockingham County (Dean Mountain School) (Claim filed by John C. Myers, Clerk)	Fee simple estate
10-c	School Board of Rockingham County (Swift Run School) (Claim filed by John C. Myers, Clerk).	Fee simple estate
10-d	School Board of Rockingham County (Sunnyside School) (Claim filed by John C. Myers, Clerk).	Fee simple estate
10-e	School Board of Rockingham County (Sandy Bottom School) (Claim filed by John C. Myers, Clerk).	Fee simple estate
10-f	School Board of Rockingham County (Beldor School) (Claim filed by John C. Myers, Clerk).	Fee simple estate
10-g	School Board of Rockingham County (Roadside School) (Claim filed by John C. Myers, Clerk).	Fee simple estate
11	Trustees of the Hensley Church	Appear to have claim to fee simple estate
11-a	Trustees of the Hensley Church	Appear to have claim to fee simple estate
12	H. H. F. Breeden	Fee simple estate
13	E. A. Dean	Fee simple estate
14	E. W. Dean	Fee simple estate
15	J. B. Eppard	Fee simple estate
16	Marvin G. Hensley	Fee simple estate
17	Austin and Fannie Dean	Appear to have claim to fee simple estate
18	Alleghany Ore & Iron Company	Appear to have claim to fee simple estate (This tract is contiguous to a larger tract claimed in Page County by the Alleghany Ore and Iron Company)
18-a	Alleghany Ore & Iron Company	Appear to have claim to fee simple estate (This tract is contiguous to a larger tract claimed in Page County by the Alleghany Ore and Iron Company)
18-b	Alleghany Ore & Iron Company	Appear to have claim to fee simple estate (This tract is contiguous to a larger tract claimed in Page County by the Alleghany Ore and Iron Company)

19	George N. Conrad	Fee simple estate
20	C. W. Smith Estate Claim filed by Karl R. Whitfield for him- self, Mrs. A. C. Smith, J. I. Smith, C. L. Smith and others.	Fee simple estate
	C. W. Smith Estate	Appears to have claim to an interest in the proceeds of condemnation of this tract.
	Devises or heirs at law of C. W. Smith deceased	Appear to have claim to undivided interest in fee simple estate
21	W. T. Dearing	Appears to have claim to fee simple estate
22	E. Emmett Hensley	Fee simple estate
22-a	E. Emmett Hensley	Fee simple estate
23	Cleadus Alfred Meadows	Fee simple estate
24	Amanda C. Breeden, for herself and the heirs of Doctor Breeden	Fee simple estate
25	Doctor Breeden	Fee simple estate
26	Wm. H. Lam Estate Claim filed by Sarah E. Hensley, for herself, B. H. Lam, Harvey Lam, Fannie M. Dean, Jennie Lam, Clarence Lam, Ad- die Meadows, and Nettie Breeden	Fee simple estate
	Sarah E. Hensley	Appears to have claim to life estate
	William H. Lam Estate	Appears to have claim to an interest in the proceeds of condemna- tion of this tract.
	Devises or heirs at law of William H. Lam, deceased -	Appear to have claim to undivided interest in fee simple estate
27	L. W. Meadows	Fee simple estate
28	George L. Harnsberger, Guardian ad litem for Richard Hensley, (In- fant) and Granville G. Dean (Infant).	Undivided interest in fee simple estate
	Richard Hensley (Infant)	Appears to have claim to undivided interest in fee simple estate
	Granville G. Dean (Infant)	Appears to have claim to undivided interest in fee simple estate
	Harriet Hensley Estate	Appears to have claim to an interest in the proceeds of condemnation of this tract.

abandoned all of the property to the plaintiff and that the plaintiff is entitled to the proceeds of the sale of the property.

29

Devises or heirs at law of Harriet Hensley, deceased

Appear to have claim to undivided interest in fee simple estate

Elijah S. Meadows Estate

Appears to have claim to an interest in the proceeds of condemnation of this tract.

Devises or heirs at law of Elijah S. Meadows, deceased

Appear to have claim to undivided interest in fee simple estate

30

L. H. Bruce, Committee for Lloyd Gruver Meadows (Insane)

Fee simple estate, subject to a vendor's lien

Charles G. Harnsberger

An interest in the proceeds from the condemnation of this tract on account of a deed of trust.

George L. Harnsberger

An interest in the proceeds from the condemnation of this tract on account of a deed of trust.

George L. Harnsberger, Guardian ad litem for Lloyd Gruver Meadows (Insane)

Fee simple estate

Lloyd Gruver Meadows (Insane)

Appears to have claim to fee simple estate

31

Edgar Dean

Appears to have claim to fee simple estate.

32

Dyche Dean

Fee simple estate

33

J. B. Dean

Fee simple estate

34

Daniel T. Dean

Fee simple estate

35

S. L. Hensley

Appears to have claim to fee simple estate.

36

Albert L. Hensley

Fee simple estate

37

M. L. Eppard

Fee simple estate

38

John W. Meadows

Fee simple estate

39

Nellie F. Cook

Undivided interest in fee simple estate.

W. R. Cook

Undivided interest in fee simple estate.

Lillie Gaynor

Undivided interest in fee simple estate.

C. H. Palmer

Contractual right to mine and remove the minerals.

40

R. O. Nizer

Fee simple estate

41

J. T. Heard

Fee simple estate

	Bank of Elkton, Incorporated (Claim filed by C. G. Harnsberger, President)	Interest in the proceeds from the condemnation of this tract on account of a deed of trust.
	Rockingham National Bank of Harrisonburg (Claim filed by C. G. Harnsberger, President)	An interest in the proceeds from the condemnation of this tract on account of a deed of trust.
	Charles G. Harnsberger and heirs of M. M. Jarman (Claim filed by C. G. Harnsberger)	Contractual right to mine and remove the minerals
	M. M. Jarman Estate	Appears to have claim to an interest in the proceeds of condemnation of this tract.
	Devisees or heirs at law of M. M. Jarman, deceased	Appear to have claim to undivided interest in fee simple estate
41-a	J. T. Heard	Fee simple estate
	Bank of Elkton, Incorporated (Claim filed by C. G. Harnsberger, President)	An interest in the proceeds from the condemnation of this tract on account of a deed of trust.
	Rockingham National Bank of Harrisonburg (Claim filed by C. G. Harnsberger, President)	An interest in the proceeds from the condemnation of this tract on account of a deed of trust.
41-b	J. T. Heard	Fee simple estate
	Bank of Elkton, Incorporated (Claim filed by C. G. Harnsberger, President).	An interest in the proceeds from the condemnation of this tract on account of a deed of trust.
	Rockingham National Bank of Harrisonburg (Claim filed by C. G. Harnsberger, President)	An interest in the proceeds from the condemnation of this tract on account of a deed of trust.
42	Henry A. Hensley	Fee simple estate
	Charles G. Harnsberger and Heirs of M. M. Jarman (Claim filed by C. G. Harnsberger).	Fee simple estate
	M. M. Jarman Estate	Appears to have claim to an interest in the proceeds of condemnation of this tract.
	Devisees or heirs at law of M. M. Jarman, deceased	Appear to have claim to undivided interest in fee simple estate
43	James E. Hensley	Appears to have claim to fee simple estate
44	Nancy E. Eppard	Appears to have claim to fee simple estate
45	L. N. Eppard	Appears to have claim to fee simple estate

46	L. B. Lam	Fee simple estate
47	Sol. J. Hensley	Fee simple estate
47-a	Sol. J. Hensley	Fee simple estate
48	Vernon W. Foltz	Fee simple estate
49	Garland S. Lough	Life estate
	George L. Harnsberger, Guardian ad litem for Robert C. Lough, (In- fant) and Mary E. Lough (Infant).	Undivided interest in fee simple estate
	Robert C. Lough (Infant)	Appears to have claim to undivided interest in fee simple estate
	Mary E. Lough (Infant)	Appears to have claim to undivided interest in fee simple estate
50	Wesley A. Dean	Appears to have claim to fee simple estate
51	Thomas B. Hensley	Fee simple estate
51-a	Thomas B. Hensley	Fee simple estate
51-b	Thomas B. Hensley	Fee simple estate
52	Lizzie Knighting	Life estate
	George L. Harnsberger, Guardian ad litem for Wilson Knighting (In- fant) Jessie Knighting (Infant) Pearl Knight- ing (Infant) Hazel Knighting (Infant).	Undivided interest in fee simple estate
	Wilson Knighting (Infant)	Appears to have claim to undivided interest in fee simple estate
	Jessie Knighting (Infant)	Appears to have claim to undivided interest in fee simple estate
	Pearl Knighting (Infant)	Appears to have claim to undivided interest in fee simple estate
	Hazel Knighting (Infant)	Appears to have claim to undivided interest in fee simple estate
	John Knighting Estate	Appears to have claim to an interest in the proceeds of condemnation of this tract.
	Devisees or heirs at law of John Knighting, dec'd	Appear to have claim to undivided interest in fee simple estate
53	W. F. Dean, Jr.	Fee simple estate
53-a	W. F. Dean, Jr.	Fee simple estate

54	Dorsey Z. Dean	Appears to have claim to fee simple estate
55	R. O. Dean	Fee simple estate
56	L. W. Hensley	Undivided interest in fee simple estate
	Luther J. Strickler	Undivided interest in contractual right to mine and remove the minerals.
	John A. Hensley	Undivided interest in fee simple estate
	George L. Harnsberger, Guardian ad litem for Mertie A. Hensley (Infant) Toe Hensley (Infant) Giles Hensley (Infant) Owen Hensley (Infant) Lenore Hensley (Infant) Lucile Hensley (Infant).	Undivided interest in fee simple estate
	Mertie A. Hensley (Infant)	Appears to have claim to undivided interest in fee simple estate
	Toe Hensley (Infant)	Appears to have claim to undivided interest in fee simple estate
	Giles Hensley (Infant)	Appears to have claim to undivided interest in fee simple estate
	Owen Hensley (Infant)	Appears to have claim to undivided interest in fee simple estate
	Lenore Hensley (Infant)	Appears to have claim to undivided interest in fee simple estate
	Lucile Hensley (Infant)	Appears to have claim to undivided interest in fee simple estate
	D. W. Hensley	Appears to have claim to undivided interest in fee simple estate
	Reuben P. Hensley	Appears to have claim to undivided interest in fee simple estate
	R. K. Hensley	Appears to have claim to undivided interest in fee simple estate
	Elizabeth Hensley	Appears to have claim to life estate
	Benton P. Hensley Estate	Appears to have claim to an interest in the proceeds of condemnation of this tract.
	Devisees or heirs at law of Benton P. Hensley, dec'd	Appear to have claim to undivided interest in fee simple estate

57	Ann E. Dean and others, claim filed by Ann E. Dean for herself, Emily E. E. Hensley, Pearl S. Hensley, Laura B. Dean, Nicholas L. Dean, and John R. Dean, deceased.	Fee simple estate
	John R. Dean, Estate	Appears to have claim to an interest in the proceeds of condemnation of this tract.
	Devises or heirs at law of John R. Dean, deceased	Appear to have claim to undivided interest in fee simple estate
58	A. E. and A. L. Hensley	Appear to have claim to fee simple estate
59	George M. Dean	Fee simple estate
60	M. K. Eppard	Fee simple estate
61	J. Millard Dean	Fee simple estate
62	Cassie M. Naylor	Fee simple estate
63	Trustees of the Mt. Pleasant Church	Appear to have claim to fee simple estate
64	Z. N. McDaniel	Fee simple estate
64-a	Z. N. McDaniel	Fee simple estate
65	Heirs of J. T. and Elizabeth J. Naylor Claim filed by H. S. Naylor, for himself, Hiram Wyant, George Wyant, Jack Wyant, Henry Wyant, Sam Wyant, Jacob Wyant, Sam Gentry, Fannie Powell, and Ida Smith.	Fee simple estate
	J. T. Naylor Estate	Appears to have claim to an interest in the proceeds of condemnation of this tract.
	Devises or heirs at law of J. T. Naylor, deceased	Appear to have claim to undivided interest in fee simple estate.
	Elizabeth Naylor Estate	Appears to have claim to an interest in the proceeds of condemnation of this tract.
	Devises or heirs at law of Elizabeth Naylor, deceased	Appear to have claim to undivided interest in fee simple estate.
	C. C. Naylor Estate	Appears to have claim to an interest in the proceeds of condemnation of this tract.
	Devises or heirs at law of C. C. Naylor, deceased	Appear to have claim to undivided interest in fee simple estate.

	Lucy A. Wyant Estate	Appears to have claim to an interest in the proceeds of condemnation of this tract.
	Devises or heirs at law of Lucy A. Wyant, deceased	Appear to have claim to undivided interest in fee simple estate.
	Bernard Gentry Estate	Appears to have claim to an interest in the proceeds of condemnation of this tract.
	Dvisees or heirs at law of Bernard Gentry, deceased	Appear to have claim to undivided interest in fee simple estate.
	Katherine Gentry Estate	Appears to have claim to an interest in the proceeds of condemnation of this tract.
	Devises or heirs at law of Katherine Gentry, deceased	Appear to have claim to undivided interest in fee simple estate.
	Mary F. Via and others Claim filed by G. W. Via, Agent, for Mary F. Via, Hiram Naylor, Bernard Gentry's children, and Annie Wyant's children	Fee simple estate
66	C. S. McDaniel	Fee simple estate
66-a	C. S. McDaniel	Fee simple estate
67	S. A. Dean	Fee simple estate
68	S. V. and B. B. Burke	Appear to have claim to fee simple estate.
69	Thomas L. Dean	Fee simple estate
70	Annie L. Baugher	Fee simple estate
70-I	Annie L. Baugher	Fee simple estate
	J. O. Harnsberger	Undivided interest in fee simple estate.
	Alfred L. Harnsberger	Appears to have claim to fee simple estate.
	Chilton T. Harnsberger	Appears to have claim to fee simple estate
	Kate W. Snapp	Appears to have claim to fee simple estate
	Annie Florence Firebaugh	Appears to have claim to fee simple estate
	William M. Firebaugh	Appears to have claim to fee simple estate
	Mattie V. Davis	Appears to have claim to fee simple estate

	J. C. Bishop	Appears to have claim to fee simple estate
	William W. Tankersley	Appears to have claim to fee simple estate
	J. A. Tankersley	Appears to have claim to fee simple estate
	Nannie T. Harnsberger	Appears to have claim to fee simple estate
	George L. Harnsberger, Guardian ad litem for William M. Tankersley, (Infant)	Undivided interest in fee simple estate
	William M. Tankersley (Infant)	Appears to have claim to undivided interest in fee simple estate.
	Charles W. Harnsberger Estate	Appears to have claim to an interest in the proceeds of condemnation of this tract.
	Devisees or heirs at law of Charles W. Harnsberger, dec'd	Appear to have claim to undivided interest in fee simple estate
71	Sarah L. Upp	Fee simple estate
72	Nicholas W. Hensley's heirs (Claim filed by Mrs. N.W. Hensley)	Fee simple estate
	Nicholas W. Hensley Estate	Appears to have claim to an interest in the proceeds of condemnation of this tract
	Devisees or heirs at law of Nicholas W. Hensley, deceased	Appear to have claim to undivided interest in fee simple estate
72-a	Nicholas W. Hensley's heirs (Claim filed by Mrs. N.W. Hensley).	Fee simple estate
	Nicholas W. Hensley Estate	Appears to have claim to an interest in the proceeds of condemnation of this tract
	Devisees or heirs at law of Nicholas W. Hensley, deceased	Appear to have claim to undivided interest in fee simple estate
73	Harvey Lam	Appears to have claim to fee simple estate
74	This appears to be vacant and unappropriated land for which no claim was filed and to which no claim has ever been asserted so far as the Commissioners are informed.	
74-a	This appears to be vacant and unappropriated land for which no claim was filed and to which no claim has ever been asserted so far as the Commissioners are informed.	

75	L. N. Shifflett	Fee simple estate
	H. W. Wyant	Water rights, and the right to lay and maintain pipe lines.
76	J. K. Haney	Fee simple estate
77	Q. E. Smith	Fee simple estate
78	Rebecca E. Hensley and Kittie F. Hensley (Joint claim).	Fee simple estate
79	W. H. Baugher	Fee simple estate
79-a	W. H. Baugher	Fee simple estate
80	L. C. Meadows	Fee simple estate
80-a	L. C. Meadows	Fee simple estate
81	E. E. Lam	Undivided interest in fee simple estate
	E. C. Lam	Undivided interest in fee simple estate
82	Trustees of Swift Run United Brethren Church (Claim filed by J. E. F. Hughes for the Board of Trustees)	Fee simple estate
83	Joseph W. Baugher and Sarah E. Baugher (Joint claim filed by Joseph W. Baugher)	Fee simple estate
83-a	Joseph W. Baugher and Sarah E. Baugher (Joint claim filed by Joseph W. Baugher)	Fee simple estate
84	Maude M. Shipp	Fee simple estate
85	Daisy Shipp	Undivided interest in fee simple estate
	Mrs. Jessie J. Naylor	Undivided interest in fee simple estate
	Samuel M. Naylor	Appears to have claim to undivided interest in fee simple estate
86	W. D. Baugher	Fee simple estate
87	G. S. Baugher	Fee simple estate
87-a	G. S. Baugher	Fee simple estate
88	Lottie and Teddy R. Hensley	Appear to have claim to fee simple estate
89	Teddy R. Hensley	Fee simple estate

90	W. D. Baugher	Undivided interest in fee simple estate
	M. A. Kate Baugher Estate	Appears to have claim to an interest in the proceeds of condemnation of this tract.
	Devises or heirs at law of M. A. Kate Baugher, deceased	Appear to have claim to undivided interest in fee simple estate
91	Kate W. Snapp	Fee simple estate
92	Ethel C. Shipp	Fee simple estate
93	J. E. F. Hughes	Fee simple estate
94	Daisy Shipp	Fee simple estate
95	Jetson J. Crider	Fee simple estate
95-a	Jetson J. Crider	Fee simple estate
96	E. E. Lam	Fee simple estate
	Bank of Elkton, Incorporated (Claim filed by C.G.Harnsberger, resident)	An interest in the proceeds from the condemnation of this tract on account of a deed of trust
97	William V. Wood Estate	Appears to have claim to an interest in the proceeds of condemnation of this tract.
	Devises or heirs at law of William V. Wood, deceased	Appear to have claim to undivided interest in fee simple estate
	G. L. Harnsberger, Guardian ad litem for Floyd Wood (Infant) Lee Wood (Infant) Lauralene Wood (Infant) and Irene Wood (Infant).	Undivided interest in fee simple estate
	Floyd Wood (Infant)	Appears to have claim to undivided interest in fee simple estate
	Lee Wood (Infant)	Appears to have claim to undivided interest in fee simple estate
	Lauralene Wood (Infant)	Appears to have claim to undivided interest in fee simple estate
	Irene Wood (Infant)	Appears to have claim to undivided interest in fee simple estate
	Mrs. William V. Wood	Appears to have claim to life estate
98	Mary E. Sampson	Fee simple estate
99	W. Marvin Hensley	Fee simple estate
99-a	W. Marvin Hensley	Fee simple estate
99-b	W. Marvin Hensley	Fee simple estate

100	Sigourney A. Hensley	Fee simple estate
	Ralph W. Bader	Fee simple estate
	Williette S. Warren	An interest in the proceeds from the condemnation of this tract on account of a deed of trust.
101	A. Lewin Hensley	Appears to have claim to fee simple estate
101-a	A. Lewin Hensley	Appears to have claim to fee simple estate
102	Kittie F. Hensley	Fee simple estate
103	Wilmer Hensley	Appears to have claim to fee simple estate
104	C. A. Davis	Appears to have claim to fee simple estate
	Bank of Elkton, Incorporated (Claim filed by C. G. Harnsberger, President).	An interest in the proceeds from the condemnation of this tract on account of deed of trust in the amount of \$3150.00
105	Mary Jane Lawson	Appears to have claim to fee simple estate
106	Mrs. Frances R. Grattan	Fee simple estate
106-a	Mrs. Frances R. Grattan	Fee simple estate
107	G. Thomas Davis (Deceased since filing claim)	Fee simple estate
108	George L. Harnsberger, Guardian ad litem for Bernice Shifflett (Infant), Nina Shifflett (Infant), Georgie Shifflett (Infant), Laura Shifflett (Infant), Thomas Shifflett (Infant), Clarence Shifflett (Infant), Lena Shifflett (Infant)	Undivided interest in fee simple estate
	Bernice Shifflett (Infant)	Appears to have claim to undivided interest in fee simple estate
	Nina Shifflett (Infant)	" " "
	Georgie Shifflett (Infant)	" " "
	Laura Shifflett (Infant)	" " "
	Thomas Shifflett (Infant)	" " "
	Clarence Shifflett (Infant)	" " "
	Lena Shifflett (Infant)	" " "

108 - continued	G. Thomas Davis Estate	Appears to have claim to an interest in the proceeds of condemnation of this tract.
	Devises or heirs at law of G. Thomas Davis, deceased	Appear to have claim to undivided interest in fee simple estate
109	Earle C. Fogle	Appears to have claim to fee simple estate
110	J. A. Hensley	Fee simple estate
111	Julia A. Davis	Fee simple estate
	A. E. Wyant	An interest in the proceeds from the condemnation of this tract on account of a deed of trust in the amount of \$200.00.
111-a	Julia A. Davis	Fee simple estate
	A. E. Wyant	An interest in the proceeds from the condemnation of this tract on account of a deed of trust in the amount of \$200.00
112	David S. and Gladys Davis (Joint Claim filed by David S. Davis)	Fee simple estate
113	George S. Lawson	Fee simple estate
114	John W. Davis	Appears to have claim to fee simple estate
115	J. Luther Maiden	Fee simple estate
116	H. Edgar and Cordelia Williams	Appear to have claim to fee simple estate
117	Lizzie E. Williams	Appears to have claim to fee simple estate
118	Herbert W. Wyant	Fee simple estate
119	Rosa E. Lawson	Appears to have claim to fee simple estate
120	June J. Comer	Fee simple estate
120-a	June J. Comer	Fee simple estate
121	George W. Shifflett	Fee simple estate
121-a	George W. Shifflett	Fee simple estate
122	M. S. Baugher	Fee simple estate
	A. E. Wyant	An interest in the proceeds from the condemnation of this tract on account of 2 deeds of trust

122 - continued	C. D. Powell (Claim filed by E. D. Ott, Attorney)	An interest in the proceeds from the condemnation of this tract on account of a judgment.
123	Julia L. Comer	Fee simple estate
123-a	Julia L. Comer	Life estate
	George T. Baugher Estate	Appears to have claim to an interest in the proceeds of condemnation of this tract.
	Devisees or heirs at law of George T. Baugher, deceased	Appear to have claim to undivided interest in fee simple estate
124	Malinda Lawson	Appears to have claim to fee simple estate
124-a	Malinda Lawson	Appears to have claim to fee simple estate
125	Sarah Dearing	Appears to have claim to fee simple estate
126	Joseph S. Smith	Appears to have claim to fee simple estate
127	A. J. Baugher	Fee simple estate
128	Gideon W. Baugher	Fee simple estate
129	Solomon Shifflett	Appears to have claim to fee simple estate
130	M. M. Jarman's Heirs, Claimed filed by Vernon C. Miller, Attorney in Fact, for T. Miller Jarman, Graham Jarman, M. Brown Jarman, Rust N. Jarman, Robert Jarman, Mary Legan, Lizzie M. Anderson, and Helen Sipe	Fee simple estate
	M. M. Jarman Estate	Appears to have claim to an interest in the proceeds of condemnation of this tract.
	Devisees or heirs at law of M. M. Jarman, deceased	Appear to have claim to undivided interest in fee simple estate
131	J. M. Comer	Fee simple estate
132	J. Henry Shifflett	Appears to have claim to fee simple estate
132-a	J. Henry Shifflett	Appears to have claim to fee simple estate
133	Lula B. Lawson	Fee simple estate
134	Lula B. Lawson	Life estate
	George L. Lawson Estate	Appears to have claim to an interest in the proceeds of condemnation of this tract.

134 - continued	Devises or heirs at law of George L. Lawson, deceased	Appear to have claim to undivided interest in fee simple estate
135	Daniel Collier	Fee simple estate
135-a	Daniel Collier	Fee simple estate
136	Cassandra Atkins	Appear to have claim to fee simple estate
	A. E. Wyant	An interest in the proceeds from the condemnation of this tract on account of a deed of trust in the amount of \$300.00 with interest
137	J. A. Hensley and Icyphine P. Hensley (Joint claim filed by J. A. Hensley)	Fee simple estate
138	W. E. Baugher	Fee simple estate, subject to a deed of trust.
	Unknown lien holders	Appear to have claim to an interest in the proceeds of condemnation of this tract under deed of trust.
139	Mrs. Annie Lawson	Appears to have claim to fee simple estate
140	Arthur Lawson	Appears to have claim to fee simple estate
141	David Lawson	Appears to have claim to fee simple estate
142	J. F. Baugher	Fee simple estate
	A. E. Wyant	An interest in the proceeds from the condemnation of this tract on account of a deed of trust in the amount of \$500.00 with interest.
143	Florence E. Collier	Appears to have claim to fee simple estate
144	Wilbert P. Shifflett	Fee simple estate
145	Edward Herring	Undivided interest in fee simple estate
	W. T. Herring	Appears to have claim to undivided interest in fee simple estate.
146	C. D. Diehl	Fee simple estate
147	W. Robert Shifflett	Appears to have claim to fee simple estate
148	A. E. Wyant	Fee simple estate
149	Bettie E. Powell	Fee simple estate

	A. E. Wyant	And interest in the proceeds from the condemnation of this tract on account of a judgment lien.
	Edward Herring	An interest in the proceeds from the condemnation of this tract on account of a deed of trust.
150	Nancy A. Shifflett	Life estate
	L. B. Shifflett	Appears to have claim to undivided interest in fee simple estate
	Ernest Shifflett	Appears to have claim to undivided interest in fee simple estate
	Reta Shifflett	Appears to have claim to undivided interest in fee simple estate
	Claude Shifflett	Appears to have claim to undivided interest in fee simple estate
	Arias Shifflett Estate	Appears to have claim to an interest in the proceeds of condemnation of this tract.
	Devises or heirs at law of Arias Shifflett, deceased	Appear to have claim to undivided interest in fee simple estate.
	George L. Harnsberger, Guardian ad litem for Blanche Hensley, (Infant), Cecil Shifflett (Infant), Oliver Shifflett (Infant), and Margaret Shifflett (Infant)	Undivided interest in fee simple estate
	Blanche Hensley (Infant)	Appears to have claim to undivided interest in fee simple estate
	Cecil Shifflett (Infant)	Appears to have claim to undivided interest in fee simple estate
	Oliver Shifflett (Infant)	Appears to have claim to undivided interest in fee simple estate
	Margaret Shifflett (Infant)	Appears to have claim to undivided interest in fee simple estate
151	George W. Baugher	Fee simple estate
151-a	George W. Baugher	Fee simple estate
152	M. H. Long	Fee simple estate
153	Charles G. Harnsberger	Fee simple estate
154	Richard and Lucy Morris (Joint claim filed by Richard Morris)	Fee simple estate

155	R. J. Williams	Fee simple estate
156	Carl O. Shifflett	Fee simple estate
157	George Frank Shifflett	Fee simple estate
	E. D. Ott	An interest in the proceeds from the condemnation of this tract on account of a deed of trust.
	Rosa L. Ott	An interest in the proceeds from the condemnation of this tract on account of a deed of trust.
	George N. Conrad	An interest in the proceeds from the condemnation of this tract on account of a deed of trust.
157-a	E. D. Ott	An interest in the proceeds from the condemnation of this tract on account of a deed of trust
	Rosa L. Ott	An interest in the proceeds from the condemnation of this tract on account of a deed of trust.
	George N. Conrad	An interest in the proceeds from the condemnation of this tract on account of a deed of trust.
158	R. L. Crawford	Appears to have claim to fee simple estate
159	Rawleigh Crawford	Fee simple estate
160	Hosea L. Shifflett	Fee simple estate
160-a	Hosea L. Shifflett	Fee simple estate
161	Emma J. Shifflett and Children, (Joint claim filed by Emma J. Shifflett, for herself and as agent for G.F. Shifflett, F. Eugene Floyd Shifflett's heirs, Martin L. Shifflett, and Ida Shifflett's heirs.	Fee simple estate
	Eugene Shifflett Estate	Appears to have claim to an interest in the proceeds of condemnation of this tract.
	Devises or heirs at law of Eugene Shifflett, deceased	Appear to have claim to undivided interest in fee simple estate
	F. Eugene Floyd Shifflett Estate	Appears to have claim to an interest in the proceeds of condemnation of this tract.
	Devises or heirs at law of F. Eugene Floyd Shifflett, deceased	Appear to have claim to undivided interest in fee simple estate

161 - continued	Ida Shifflett Estate	Appears to have claim to an interest in the proceeds of condemnation of this tract.
	Devises or heirs at law of Ida Shifflett, deceased	Appear to have claim to undivided interest in fee simple estate
162	Clarinda Crawford	Fee simple estate
163	Mrs. Emma V. Gibbons	Undivided interest in fee simple estate
	Mrs. Mary Snapp	Appears to have claim to undivided interest in fee simple estate
	Hunter M. Gibbons	Appears to have claim to undivided interest in fee simple estate
	W. B. Yancey Estate	Appears to have claim to an interest in the proceeds of condemnation of this tract
	Devises or heirs at law of W.B.Yancey, deceased	Appear to have claim to undivided interest in fee simple estate
	A. S. Yancey	Undivided interest in the mineral, water and timber rights.
	S. M. Yancey	Undivided interest in the mineral rights.
	T. L. Yancey	Undivided interest in the mineral, water and timber rights.
	F. W. Yancey	Undivided interest in the mineral, water and timber rights.
	Mrs. S. D. Estes	Undivided interest in the mineral, water and timber rights.
	Mrs. W. L. Mauzey	Undivided interest in the mineral, water and timber rights.
	Mary V. Canter	Undivided interest in the mineral rights.
	Lois R. Yancey	Undivided interest in the mineral rights.
	Charlotte T. Boice	Undivided interest in the mineral rights.
	Kemper W. Yancey	Undivided interest in the mineral rights.
	W. B. Yancey	Undivided interest in the mineral rights.
	Robert G. Yancey	Undivided interest in the mineral rights.
	Mary A. Yancey	Undivided interest in the mineral rights.

163 - continued	W. L. Yancey Estate	Appears to have claim to an interest in the proceeds of condemnation of this tract.
	Devises or heirs at law of W. L. Yancey, deceased	Appear to have claim to undivided interest in fee simple estate
164	Ida H. Phelps	Fee simple estate
165	Jacob Yost, Trustee (Claim filed by Rudolph Bumgardner, Agent and Attorney)	Fee simple estate
165-a	Jacob Yost, Trustee (Claim filed by Rudolph Bumgardner, Agent and Attorney)	Fee simple estate
165-a-I	Jacob Yost, Trustee (Claim filed by Rudolph Bumgardner, Agent and Attorney)	Fee simple estate
	Annie H. Morris	Fee simple estate
166	A. L. and James Mowbray (Claim filed by A. C. Mowbray, Agent)	Fee simple estate
167	Mary E. Wyant	Fee simple estate
168	Trustees of the Fern Hill United Brethren Church	Appear to have right to use this parcel of land for church purposes.
	H. W. Wyant	Fee simple estate subject to the right of the Fern Hill United Brethren Church to use this parcel of land for church purposes.
169	Mary Wyant (Claim filed by Frederick J. Wyant)	Fee simple estate
170	Bernard Shifflett	Fee simple estate
170-a	Bernard Shifflett	Fee simple estate
171	J. R. Herring and Annie Herring (Claim filed by J. R. Herring)	Fee simple estate
172	George H. Wyant	Fee simple estate
173	Robert M. Burke	Appears to have claim to fee simple estate
174	W. W. and Mrs. D. C. Coleman	Appear to have claim to fee simple estate
175	W. W. Sellers	Fee simple estate
176	Joseph Wood	Appears to have claim to fee simple estate
177	Alexander Shifflett	Fee simple estate
178	Ambrose W. Shifflett	Fee simple estate

179	E. B. and W. W. Sellers (Joint Claim)	Fee simple estate
180	H. R. and F. D. Eiler (Joint claim)	Fee simple estate
181	Charles Davis	Fee simple estate
182	George M. Shifflett	Fee simple estate
183	Fred Shifflett	Appears to have claim to fee simple estate
184	Mary C. Crawford	Appears to have claim to fee simple estate.
185	Elsie B. Baugher	Fee simple estate
186	Carrie E. James, Rebecca S. Davis, Cora Bear (By Rebecca Davis) W. H. Davis, A. C. Davis, Paul- ine Jenkins (By Rebecca Davis) Reba F. Turner, Dorthina E. Fultz, Julia Maiden (By Rebecca Dav- is) H. J. Davis, Verone Davis (By Rebecca Davis)	Fee simple estate sub- ject to two deeds of trust in favor of George S. Harnsberger, Trustee for the Bank of Elkton, Va., and John T. Harris, Trustee for Paul L. James.
	Bank of Elkton, Incorpo- rated (Claim filed by C. G. Harnsberger, Presi- dent)	An interest in the pro- ceeds from the condemna- tion of this tract on account of a deed of trust in the amount of \$3800.00.
	John T. Harris, Trustee for Paul L. James	Appears to have claim to an interest in the proceeds from the condemnation of this tract on account of a deed of trust in the amount of \$3860.
	George L. Harnsberger, Guardian ad litem for Morris Davis and Leon Davis, (Infants)	Undivided interest in fee simple estate.
	Morris Davis (Infant)	Appears to have claim to undivided interest in fee simple estate.
	Leon Davis (Infant)	Appears to have claim to undivided interest in fee simple estate.
	Henry C. Davis Estate	Appears to have claim to an interest in the proceeds of condemna- tion of this tract.
	Devisees or heirs at law of Henry C. Davis, deceased	Appear to have claim to undivided interest in fee simple estate.
187	A. E. Williams	Fee simple estate sub- ject to a deed of trust in the amount of \$800.00 in favor of Mary B. Cover.
	Bickers Motor Company (Claim filed by E. D. Ott, Attorney)	An interest in the pro- ceeds from the condemna- tion of this tract on account of a judgment in the amount of \$248.13 and \$5.50 cost, subject to the credit of \$61.30.

	Mary R. Cover	An interest in the proceeds from the condemnation of this tract on account of a deed of trust in the amount of \$1620.55 with interest from February 27, 1928.
188	A. J. Williams	Fee simple estate
189	S. G. Morris	Appears to have claim to fee simple estate.
190	Moses Shifflett Estate	Appears to have claim to an interest in the proceeds of condemnation of this tract.
	Devises or heirs at law of Moses Shifflett, deceased	Appear to have claim to undivided interest in fee simple estate.
190-a	Moses Shifflett Estate	Appears to have claim to an interest in the proceeds of condemnation of this tract.
	Devises or heirs at law of Moses Shifflett, deceased	Appear to have claim to undivided interest in fee simple estate.
191	Trice Shifflett	Appears to have claim to fee simple estate.
192	Barbara A. Shifflett	Appears to have claim to fee simple estate
193	Scott D. Roach	Appears to have claim to fee simple estate
194	Ahaz Shifflett	Fee simple estate
195	Ashby Morris	Fee simple estate
196	George W. Hickle, Lula A. Hickle, Ernest D. Hickle (Joint claim filed by George W. Hickle)	Fee simple estate
	Ella F. Hickle Estate	Appears to have claim to an interest in the proceeds of condemnation of this tract.
	Devises or heirs at law of Ella F. Hickle, deceased	Appear to have claim to undivided interest in fee simple estate.
196-a	George W. Hickle, Lula A. Hickle, Ernest D. Hickle (Joint claim filed by George W. Hickle)	Fee simple estate
	Ralph Bader	Appears to have claim to fee simple estate
	Ella F. Hickle Estate	Appears to have claim to an interest in the proceeds of condemnation of this tract.

		Devises or heirs at law of Ella F. Hickie, deceased	Appear to have claim to undivided interest in fee simple estate.
197	W. W. Sellers		Fee simple estate
198	Mamie B. Shifflett		Fee simple estate
199	T. Alfred Sellers		Fee simple estate
200	Clarence H. Sellers		Fee simple estate
201		Charles Long	Appears to have claim to fee simple estate.
202	J. S. Crawford		Fee simple estate
203	Mattie K. Berry		Fee simple estate
204	George W. Lam		Fee simple estate
205	J. William A. Lam		Fee simple estate
206	E. B. Sellers, J. D. Sellers, T.N.Sellers, Ida L.Sellers, Margaret C.Sipe, W.W.Sellers. (Joint claim filed by W. W. Sellers		Fee simple estate
		T. N. Sellers Estate	Appears to have claim to an interest in the proceeds of condemnation of this tract.
		Devises or heirs at law of T.N.Sellers, deceased	Appear to have claim to undivided interest in fee simple estate.
207	E. B. Sellers		Fee simple estate
208	M.H.Harrison and E.W. Harrison (Joint claim filed by M.H.Harrison, for himself and as agent for E. W. Harrison)		Fee simple estate
208-a	M.H.Harrison and E.W. Harrison (Joint claim filed by M.H.Harrison, for himself and as agent for E.W.Harrison)		Fee simple estate
209	James M. Weaver		Undivided interest in fee simple estate subject to the life estate of Fannie M. Weaver.
	Russell M. Weaver		Undivided interest in fee simple estate subject to the life estate of Fannie M. Weaver.
	Fannie M. Weaver		Life estate
		W. P. R. Weaver Estate	Appears to have claim to an interest in the proceeds of condemnation of this tract.
		Devises or heirs at law of W.P.R.Weaver, deceased	Appear to have claim to undivided interest in fee simple estate.

210	J. E. Carrickhoff	Fee simple estate
211	O. D. Sellers	Fee simple estate
212	M.H.Harrison and E.W. Harrison (Joint claim filed by M.H.Harrison, for himself and as agent for E. W. Harrison)	Fee simple estate
213	T. L. Yancey	Fee simple estate
213-a	T. L. Yancey	Fee simple estate
214	B. P. Yancey	Fee simple estate
214-a	B. P. Yancey	Fee simple estate
215	J. H. Sipe	Appears to have claim to fee simple estate.
215-a	J. H. Sipe	Appears to have claim to fee simple estate
216	Edgar A. Hensley	Appears to have claim to fee simple estate
216-a	Edgar A. Hensley	Appears to have claim to fee simple estate
217	Bertha E. Hensley	Undivided interest in fee simple estate.
	J. Clark Hensley	Appears to have claim to undivided interest in fee simple estate.
	Mrs. C. M. Naylor	An interest in the proceeds from the condemnation of this a judgment.
218	J. M. Comer	Fee simple estate
219	William Morris	Appears to have claim to fee simple estate.
220	Charles Roach	Fee simple estate
	A. E. Wyant	An interest in the proceeds from the condemnation of this tract on account of a deed of Trust in the amount of \$50.00.
221	Sam Morris	Fee simple estate
222	Daniel Shifflett	Fee simple estate
223	J. R. Helbert	Fee simple estate
224	M. D. Longley	Appears to have claim to fee simple estate.
225	Robert Roach	Appears to have claim to fee simple estate.
225-a	Robert Roach	Appears to have claim to fee simple estate.

226	John M. and Effie M. Funkhouser (Joint claim)	Fee simple estate
227	R. M. and Barbara B. Burke (Joint claim filed by R.M.Burke, for himself and as agent for Barbara B. Burke)	Fee simple estate
	Barbara B. Burke	Undivided interest in fee simple estate.
228	Raleigh Morris	Appears to have claim to fee simple estate.
228-a	Raleigh Morris	Appears to have claim to fee simple estate.
229	Ashby J. Collier	Appears to have claim to fee simple estate.
230	Emma V. Gibbons, Mary Snapp, Hunter M. Gibbons (Joint claim filed by Emma V. Gibbons)	Fee simple estate
231	Pearl Shifflett	Life estate
	General S. Shifflett Estate	Appears to have claim to an interest in the proceeds of condemnation of this tract.
	Devisees or heirs at law of General S. Shifflett, deceased	Appear to have claim to undivided interest in fee simple estate.
	George L. Harnsberger, Guardian ad litem for Ardelia Shifflett, Prentiss Shifflett, Peggy Jane Shifflett, Reva Shifflett, Ruby Shifflett, (Infants)	Undivided interest in fee simple estate.
	Ardelia Shifflett (Infant)	Appears to have claim to undivided interest in fee simple estate
	Prentiss Shifflett (Infant)	Appears to have claim to undivided interest in fee simple estate.
	Peggy Jane Shifflett (Infant)	" " "
	Reva Shifflett (Infant)	" " "
232	D. C. Davis	Fee simple estate
	A. E. Wyant	An interest in the proceeds from the condemnation of this tract on account of a judgment.
223	Trustees of the Mt. Hebron Church	Appear to have claim to fee simple estate.
234	J.R.Herring and Julia Ann Herring (Joint claim filed by J.R.Herring)	Fee simple estate

235	J.R.Herring and Julia Ann Herring (Joint claim filed by J.R.Herring)	Fee simple estate
236	Lydia Ann Eaton	Appears to have claim to fee simple estate.
	George L.Harnsberger, Guardian ad litem for Many Shifflett,(Infant)	Undivided interest in fee simple estate.
	Mandy Shiflett (Infant)	Appears to have claim to undivided interest in fee simple estate
237	J. C. Armstrong	Fee simple estate
238	George E. Shifflett	Fee simple estate
239	Wilmer C. Shifflett	Fee simple estate
240	Ellie Herring	Appears to have claim to fee simple estate.
241	James W. Shifflett	Fee simple estate
241-a	James W. Shifflett	Fee simple estate
242	Annie R. Begoon	Fee simple estate
243	Minnie E. Moore	Fee simple estate
244	J. W. Hinkle	Fee simple estate
245	Mrs. Thomas Nicewarner	Fee simple estate
246	Sarah C. Lam Estate	Appears to have claim to an interest in the proceeds of condemnation of this tract.
	Devises or heirs at law or Sarah C.Lam,deceased	Appear to have claim to undivided interest in fee simple estate.
	P. C. Hawkins, suing on behalf of himself and all other creditors of Sarah C. Lam, deceased (Claim filed by Edward C.Martz,Special Commissioner)	An interest in the proceeds from the condemnation of this tract.
247	Irene Shifflett, Millie Ann Sellers, Mamie B. Shifflett Alfred Sellers Clarence Sellers (Joint claim filed by Irene Shifflett)	Fee simple estate
	Millie Ann Sellers	Appears to have claim to life estate.
	George L.Harnsberger, Guardian ad litem for Clarence Sellers and Irene Shifflett (Infants)	Undivided interest in fee simple estate.
	Clarence Sellers (Infant)	Appears to have claim to undivided interest in fee simple estate.

247 - continued

	Irene Shifflett (Infant)	Appears to have claim to undivided interest in fee simple estate.
	Thomas Sellers Estate	Appears to have claim to an interest in the proceeds of condemna- tion of this tract.
	Devisees or heirs at law of Thomas Sellers, deceased	Appear to have claim to undivided interest in fee simple estate.
248	Annie E. Hedrick	Fee simple estate
248-a	Annie E. Hedrick	Fee simple estate
249	J. W. King	Fee simple estate
250	W. A. Shifflett	Fee simple estate
251	George Dugans	Fee simple estate
252	George McDonaldson	Fee simple estate
253	Howard Raines	Appears to have claim to fee simple estate.
254	Maynard M. and Irvin S. Shifflett (Joint claim)	Fee simple estate
255	Ciddie Rossen, Enoch Rossen, Etta Rossen, Dora Rossen, Lydia Rossen, Lester Rossen, Mamie Rossen, Chester Rossen, (Joint claim filed by Annie Rossen)	Fee simple estate
	Annie Rossen	Appears to have claim to life estate.
	George Rossen Estate	Appears to have claim to an interest in the pro- ceeds of condemnation of this tract.
	Devisees or heirs at law of George Rossen, deceased	Appear to have claim to undivided interest in fee simple estate.
	George L. Harnsberger, Guardian ad litem for Ciddie Rossen, Enoch Rossen, Etta Rossen, Dora Rossen, Lydia Rossen, Lester Rossen, Mamie Rossen, Chester Rossen, (Infants)	Undivided interest in fee simple estate.
	Ciddie Rossen (Infant)	Appears to have claim to undivided interest in fee simple estate.
	Enoch Rossen (Infant)	" " "
	Etta Rossen (Infant)	" " "
	Dora Rossen (Infant)	," " "
	Lydia Rossen (Infant)	" " "
	Lester Rossen (Infant)	" " "

255-continued		Mamie Rossen (Infant)	Appears to have claim to undivided interest in fee simple estate.
		Chester Rossen (Infant)	" " "
256	J. H. Lewin		Fee simple estate
256-a	J. H. Lewin		Fee simple estate
257	L. B. Dutrow, J. Paul Dutrow, D. A. Dutrow, Edna Dutrow Coffman, Margaret Dutrow Brooks, Pauline Kent Dutrow, (Joint claim filed by L. B. Dutrow)		Fee simple estate
	Pauline Kent Dutrow		Undivided interest in fee simple estate.
		W. B. Dutrow Estate	Appears to have claim to an interest in the proceeds of condemnation of this tract.
		Devisees or heirs at law of W. B. Dutrow, deceased	Appear to have claim to undivided interest in fee simple estate.
258	C. H. Palmer		Fee simple estate
259	Mary J. Marshall (Claim filed by C.H.Marshall, Agent)		Fee simple estate
260	Marvin S. Shaver, for himself and as agent for the heirs of W.A. Shaver, deceased		Fee simple estate
	George L. Harnsber, Guardian ad litem for Charles William Shaver, (Infant)		Undivided interest in fee simple estate.
		Charles William Shaver (Infant)	Appears to have claim to undivided interest in fee simple estate.
		W. A. Shaver Estate	Appears to have claim to an interest in the proceeds of condemnation of this tract.
		Devisees or heirs at law of W. A. Shaver, deceased	Appear to have claim to undivided interest in fee simple estate.
		J. J. Shaver Estate	Appears to have claim to an interest in the proceeds of condemnation of this tract.
		Devisees or heirs at law of J. J. Shaver, Deceased.	Appear to have claim to undivided interest in fee simple estate.
261	J. H. Cupp		Fee simple estate
262	James J. Gibson and Frances Gibson (Joint claim filed by James J. Gibson)		Fee simple estate

263	Clarence Gibson	Appears to have claim to fee simple estate.
264	R. L. and C. A. Bailey (Joint claim)	Fee simple estate
	The New York Life Insurance Company of New York.	Fee simple estate
265	Mrs. Anne B. Hopkins	Fee simple estate
	Edwin B. Hopkins Estate	Appears to have claim to an interest in the proceeds of condemnation of this tract.
	Devises or heirs at law of Edwin B. Hopkins, deceased	Appear to have claim to undivided interest in fee simple estate
266	Oscar S. Shifflett	Fee simple estate
267	Charles Curie	Fee simple estate
268	S. H. Lewis	Fee simple estate
268-a	S. H. Lewis	Fee simple estate
269	Sallie Lewis, Ellen L. Lewis, Mrs. C.F. Miller, S. H. Lewis. (Joint claim filed by S.H. Lewis)	Fee simple estate
270	A. J. Burrows (Claim filed by Furman B. Whitescarver, Commissioner in Chancery for the Circuit Court of Roanoke County)	Undivided interest in fee simple estate.
	Beulah F. Horne, Jesse Finke, Gilbert Finke, Stanley Finke, Heirs at law of J.A. Finke, deceased (Claim filed by Furman B. Whitescarver, Commissioner in Chancery for the Circuit Court of Roanoke County).	Undivided interest in fee simple estate.
	J. A. Finke Estate	Appears to have claim to an interest in the proceeds of condemnation of this tract.
	Devises or heirs at law of J. A. Finke, deceased.	Appear to have claim to undivided interest
270-I	A. J. Burrows (Claim filed by Furman B. Whitescarver, Commissioner in Chancery for the Circuit Court of Roanoke County).	Undivided interest in fee simple estate
	Beulah F. Horne, Jesse Finke, Gilbert Finke, Heirs at law of J.A. Finke, deceased (Claim filed by Furman B. Whitescarver, Commissioner in Chancery for the Circuit Court of Roanoke County).	Undivided interest in fee simple estate
	R. L. & C. A. Bailey	Fee simple estate

	J. A. Finke Estate	Appears to have claim to an interest in the proceeds of condemnation of this tract.
	Devisees or heirs at law of J.A.Finke, deceased	Appear to have claim to undivided interest in fee simple estate.
270-II	A. J. Burrows (Claim filed by Furman B. Whitescarver Commissioners in Chancery for the Circuit Court of Roanoke County)	Undivided interest in fee simple estate.
	Beulah F. Horne, Jesse Finke, Gilbert Finke, Stanley Finke, Heirs at law of J.A.Finke, deceased (Claim filed by Furman B. Whitescarver, Commissioner in Chancery for the Circuit Court of Roanoke County)	Undivided interest in fee simple estate.
	J. T. Heard	Fee simple estate
	Bank of Elkton, Incorporated (Claim filed by C.G.Harnsberger, President)	An interest in the proceeds from the condemnation of this tract on account of a deed of trust.
	Rockingham National Bank of Harrisonburg (Claim filed by C.G.Harnsberger, President)	An interest in the proceeds from the condemnation of this tract on account of a deed of trust.
	J. A. Finke Estate	Appears to have claim to an interest in the proceeds of condemnation of this tract.
	Devisees or heirs at law of J.A.Finke, deceased	Appear to have claim to undivided interest in fee simple estate.
270-III	A. J. Burrows (Claim filed by Furman B. Whitescarver, Commissioner in Chancery for the Circuit Court of Roanoke County)	Undivided interest in fee simple estate.
270-III	Beulah F. Horne, Jesse Finke, Gilbert Finke, Stanley Finke, Heirs at law of J.A.Finke, deceased (Claim filed by Furman B. Whitescarver, Commissioner in Chancery for the Circuit Court of Roanoke County)	Undivided interest in fee simple estate
	S. Morris	Appears to have claim to fee simple estate
	J. A. Finke Estate	Appears to have claim to an interest in the proceeds of condemnation of this tract.
	Devisees or heirs at law of J. A. Finke deceased	Appear to have claim to undivided interest in fee simple estate
270-IV	A. J. Burrows (Claim filed by Furman B. Whitescarver, Commissioner in Chancery for the Circuit Court of Roanoke County)	Undivided interest in fee simple estate

	Beulah F. Horne, Jesse Finke, Gilbert Finke Stanley Finke, Heirs at law of J.A.Finke, deceased (Claim filed by Furman B. Whitescarver, Commissioner in Chancery for the Circuit Court of Roanoke County)	Undivided interest in fee simple estate
	J. A. Finke Estate	Appears to have claim to an interest in the proceeds of condemnation of this tract.
	Devises or heirs at law of J.A.Finke, deceased	Appear to have claim to undivided interest in fee simple estate.
	Richard and Sophronia E. Morris	Fee simple estate
271	Margaret Lynn Wheat	Appears to have claim to fee simple estate
272	John W. Shifflett	Fee simple estate
273	William H. Williamson	Fee simple estate
274	Kelly Reed	Appears to have claim to fee simple estate.
275	L. L. Sipe	Fee simple estate
276	A. S. Kemper	Fee simple estate
277	D. M. Clark	Appears to have claim to fee simple estate.
278	James H. Emerson	Appears to have claim to fee simple estate.
279	S. R. Williamson	Fee simple estate
280	Thomas E. Heisley	Appears to have claim to fee simple estate.
281	A. J. Burrows and Beulah F. Horne, Jesse Finke, Gilbert Finke, Stanley Finke, Heirs at law of J.A.Finke, deceased (Claim filed by Furman B. Whitescarver, Attorney)	Undivided interest in fee simple estate
	J. A. Finke Estate	Appears to have claim to an interest in the proceeds of condemnation of this tract.
	Devises or heirs at law of J.A.Finke, deceased	Appear to have claim to undivided interest in fee simple estate
282	L. B. Glasgow	Appears to have claim to fee simple estate
283	Bertha L. Egger	Fee simple estate
284	A.J.Burrows (Claim filed by F.B.Whitescarver, Attorney)	Fee simple estate

285	R. V. Lancaster	Fee simple estate
286	Jacob Morris, William Ewing, Robert Ewing, Mary Ann Ewing heirs (Joint claim filed by Jacob Morris, Agent)	Fee simple estate
286	Mary Ann Ewing Estate	Appears to have claim to an interest in the proceeds of condemnation of this tract.
	Devises or heirs at law of Mary Ann Ewing, deceased	Appear to have claim to undivided interest in fee simple estate.
287	Victor W. Miller	Fee simple estate
288	Trustees of the Deep Run Episcopal Church	Appears to have claim to fee simple estate.
289	W.B. and W.S. Miller (Joint claim)	Fee simple estate
290	Nora V. Hudlow	Fee simple estate
291	J. E. Shuler	Fee simple estate
292	F. L. Nichols	Fee simple estate
293	W.F. Wagner, R.M. Wagner, N.L. Wagner, (Claim filed by N.L. Wagner, for himself and as agent)	Fee simple estate
294	Charles H. Shuler	Fee simple estate
295	James R. Edward	Fee simple estate
296	M. H. Wagner	Appears to have claim to fee simple estate.
297	W. J. Downs	Fee simple estate
297-a	W. J. Downs	Fee simple estate
298	Carrie T. Nichols	Fee simple estate
299	F.P. Showalter, D.H. Scott, Maggie Scott Showalter, Georgia V. Maupin. (Joint claim filed by F.P. Showalter)	Fee simple estate
	R. A. Scott Estate	Appears to have claim to an interest in the proceeds of condemnation of this tract.
	Devises or heirs at law of R. A. Scott, deceased	Appear to have claim to undivided interest in fee simple estate.
300	J. J. Mace	Fee simple estate
	Rockingham Memorial Hospital (Claim filed by Hamilton Haas, Attorney)	An interest in the proceeds from the condemnation of this tract on account of a judgment.

301		Robert H. Via	Appears to have claim to fee simple estate.
302	Washington Buckner		Undivided interest in fee simple estate.
		Virginia Buckner Estate	Appears to have claim to an interest in the proceeds of condemnation of this tract.
		Devisees or heirs at law of Virginia Buckner, deceased	Appear to have claim to undivided interest in fee simple estate.
303	W. C. Harper, Jennie Harper, Annie Snapp, Betty Nichols, John Harper. (Joint claim filed by W. C. Harper)		Fee simple estate
		John Harper Estate	Appears to have claim to an interest in the proceeds of condemnation of this tract.
		Devisees or heirs at law of John Harper, deceased	Appear to have claim to undivided interest in fee simple estate.
304	J. Frank Littell		Fee simple estate
305	Thomas M. McDonaldson		Fee simple estate
306	Lynch Morris, Luther Roadcap, Reuben Roadcap, C. K. Roadcap, (Joint claim filed by C. K. Roadcap)		Fee simple estate
	George L. Harnsberger Guardian ad litem for William McDonaldson, Anna McDonaldson, and Ruby McDonaldson, and Grace Crawford, (Infants)		Undivided interest in fee simple estate.
		William Donaldson (Infant)	Appears to have claim to undivided interest in fee simple estate.
		Anna McDonaldson (Infant)	" " "
		Ruby McDonaldson (Infant)	" " "
		Grace Crawford (Infant)	" " "
		John Crawford	" " "
		Bert Crawford	" " "
		Albert Crawford	" " "
		Florence Crawford Mace	" " "
		Georgia Crawford Harris	" " "
		Lottie Crawford Mundy	" " "
		Bess Crawford Mundy	" " "

J. A. Raines	Appears to have claim to undivided interest in fee simple estate
Robert Roadcap	" " "
John P. Roadcap	" " "
Charles Roadcap	" " "
Joseph Roadcap	" " "
James Roadcap	" " "
Luther Roadcap	" " "
Nannie Crawford	" " "
Malinda Morris	" " "
E. D. Ott	An interest in the proceeds of condemnation of this tract on account of a deed of trust.
Robert Roadcap Estate	Appears to have claim to an interest in the proceeds of condemnation of this tract.
Devisees or heirs at law of Robert Roadcap, deceased	Appear to have claim to undivided interest in fee simple estate.
Ella McDonaldson Estate	Appears to have claim to an interest in the proceeds of condemnation of this tract.
Devisees or heirs at law of Ella McDonaldson, deceased	Appear to have claim to undivided interest in fee simple estate.
Sallie Roadcap Crawford, Estate	Appears to have claim to an interest in the proceeds of condemnation of this tract.
Devisees or heirs at law of Sallie Roadcap Crawford, deceased	Appear to have claim to undivided interest in fee simple estate.
Jennie Roadcap Raines Estate	Appears to have claim to an interest in the proceeds of condemnation of this tract.
Devisees or heirs at law of Jennie Roadcap Raines, deceased	Appear to have claim to undivided interest in fee simple estate.
Ella Roadcap McDonaldson Estate	Appears to have claim to an interest in the proceeds of condemnation of this tract.
Devisees or heirs at law of Ella Roadcap McDonaldson, deceased	Appear to have claim to undivided interest in fee simple estate.

308	T. Walter Crawford	Fee simple estate
309	Joseph Pearl Estate	Appears to have claim to an interest in the proceeds of condemnation of this tract.
	Devises or heirs at law of Joseph Pearl, deceased.	Appear to have claim to undivided interest in fee simple estate.
310	W. C. Harper, Jennie Harper, Annie Snapp, Betty Nichols, John Harper (Joint claim filed by W.C.Harper)	Fee simple estate
	John Harper Estate	Appears to have claim to an interest in the proceeds of condemnation of this tract.
	Devises or heirs at law of John Harper, deceased.	Appear to have claim to undivided interest in fee simple estate.
311	John Raines	Appears to have claim to fee simple estate
312	John H. Mace	Fee simple estate
	E. D. Ott	An interest in the proceeds from the condemnation of this tract on account of a deed of trust in the amount of \$200.00 with interest.
312-a	John H. Mace	Fee simple estate
	E. D. Ott	An interest in the proceeds from the condemnation of this tract on account of a deed of trust in the amount of \$200.00 with interest.
312-b	John H. Mace	Fee simple estate
	E. D. Ott	An interest in the proceeds from the condemnation of this tract on account of a deed of trust in the amount of \$200.00 with interest.
313	George W. Mace	Fee simple estate
313-a	George W. Mace	Fee simple estate
314	Robert V. Via	Fee simple estate
315	Mary C. Via	Appears to have claim to fee simple estate
316	T. Ashby Mace	Fee simple estate
	George L. Harnsberger, Guardian ad litem for T. Ashby Mace (Insane)	Fee simple estate
	T. Ashby Mace (Insane)	Appears to have claim to fee simple estate.

317	Arthur C. Raines	Fee simple estate
318	W. L. Scott	Fee simple estate
319	Lydia H. LaBaume	Fee simple estate
319-a	Lydia H. LaBaume	Fee simple estate
320	F. H. Hughes and Lenora A. Hughes (Joint claim filed by F. H. Hughes)	Fee simple estate
321	J. H. Eutsler	Appears to have claim to fee simple estate.
322	Mabel P. Stiver	Appears to have claim to fee simple estate.
323	John Smart and Catherine E. Smart (Joint claim)	Fee simple estate.
324	William B. and Ida C. Smart (Joint claim)	Fee simple estate
325	Robert T. Miller	Fee simple estate
326	John A. Alexander (Claim filed by Rudolph Bum- gardner, Agent and Attor- ney)	Fee simple estate subject to the following liens; The Commonwealth of Vir- ginia, for taxes; The Home Building and Loan Association of Staunton, Virginia; E. W. Feuchten- berger, of Charlottes- ville, Virginia, State and City Bank and Trust Company, of Richmond, Virginia;
	Harry Burnett, Clerk of the Circuit Court of Augusta County on behalf of the State of Virginia and County of Augusta.	Appears to have claim to an interest in the pro- ceeds from the condemna- tion of this tract on ac- count of unpaid taxes.
	Home Loan and Build- ing Association of Staunton, Virginia	Appears to have claim to an interest in the pro- ceeds from the condemna- tion of this tract.
	State and City Bank and Trust Company of Staunton, Virginia	Appears to have claim to an interest in the pro- ceeds from the condemna- tion of this tract on account of a lien.
	National Bank and Trust Company of Charlottesville, Virginia, and Ida Irene Feuchtenberger, Represen- tatives of the Estate of E.W. Feuchtenberger, deceased (Claim filed by George E. Walker, Attorney)	An interest in the pro- ceeds from the condemna- tion of this tract on ac- count of a lien in the amount of \$10,500 with interest from September 8, 1924.
	State Planters Bank and Trust Company of Rich- mond, Virginia (Claim filed by Walter A. Williams, Attorney)	An interest in the pro- ceeds from the condemna- tion of this tract on ac- count of a lien in the amount of \$13,000 with interest from September 8, 1924.

Wallace C. Saunders,
Richmond, Virginia

An interest in the proceeds from the condemnation of this tract on account of a lien in the amount of \$11,500 with interest from September 8, 1924.

Kanawha National Bank of
Charleston, West Virginia,
(Claim filed by F. S.
Tavenner, Jr. Attorney
and Agent)

An Interest in the proceeds from the condemnation of this tract on account of a lien in excess of the amount of \$10,000.

F. S. Tavenner, Jr.
Walter A. Williams
George B. White, George
E. Walker, Special Commissioners appointed by the Court of Rockingham County in the causes of the Home Building and Loan Association vs. John A. Alexander and others: Wallace C. Saunders vs. John A. Alexander and others: Commonwealth of Virginia vs. John A. Alexanders and others.

An interest in the proceeds from the condemnation of this tract.

326-a

John A. Alexander
(Claim filed by Rudolph
Bumgardner, Agent and
Attorney)

Fee simple estate subject to the following liens: The Commonwealth of Virginia, for taxes; The Home Building and Loan Association of Staunton, Virginia; E. W. Feuchtenberger, of Charlottesville, Virginia; State and City Bank and Trust Company, of Richmond, Virginia; Wallace C. Saunders, Richmond, Virginia.

Harry Burnett, Clerk
of the Circuit Court
of Augusta County on
behalf of the State of
Virginia and County of
Augusta

Appears to have claim to an interest in the proceeds from the condemnation of this tract on account of unpaid taxes.

Home Loan and Building
Association of
Staunton, Virginia

Appears to have claim to an interest in the proceeds from the condemnation of this tract.

State and City Bank
and Trust Company
of Richmond, Virginia

Appears to have claim to an interest in the proceeds from the condemnation of this tract on account of a lien.

National Bank and
Trust Company of Charlottesville, Virginia,
and Ida Irene Feuchtenberger, Representatives of the Estate of E.W. Feuchtenberger, deceased
(Claim filed by George E. Walker, Attorney)

An interest in the proceeds from the condemnation of this tract on account of a lien in the amount of \$10,500 with interest from September 8, 1924.

State Planters Bank and
Trust Company of Richmond, Virginia
(Claim filed by Walter A. Williams, Attorney)

An interest in the proceeds from the condemnation of this tract on account of a lien in the amount of \$13,000 with interest from September 8, 1924.

Wallace C. Saunders,
Richmond, Virginia

An interest in the proceeds from the condemnation of this tract on account of a lien in the amount of \$11,500 with interest from September 8, 1924.

Kanawha National Bank of Charleston, West Virginia. (Claim filed by F. S. Tavenner, Jr. Attorney and Agent)

An interest in the proceeds from the condemnation of this tract on account of a lien in excess of the amount of \$10,000.

F. S. Tavenner, Jr.
Walter A. Williams,
George B. White, George E. Walker, Special Commissioners appointed by the Court of Rockingham County in the causes of the Home Building and Loan Association vs. John A. Alexander and others: Wallace C. Saunders vs. John A. Alexander and others: Commonwealth of Virginia vs. John A. Alexander and others.

An interest in the proceeds from the condemnation of this tract.

326-I

John A. Alexander (Claim filed by Rudolph Bumgardner, Agent and Attorney)

Fee simple estate subject to the following liens: The Commonwealth of Virginia, for taxes; The Home Building and Loan Association of Staunton, Virginia; E. W. Feuchtenberger of Charlottesville, Virginia; State and City Bank and Trust Company, of Richmond, Virginia; Wallace C. Saunders, Richmond, Virginia.

Harry Burnett, Clerk of the Circuit Court of Augusta County on behalf of the State of Virginia and County of Augusta.

Appears to have claim to to an interest in the proceeds from the condemnation of this tract on account of unpaid taxes.

Home Loan and Building Association of Staunton, Virginia

Appears to have claim to an interest in the proceeds from the condemnation of this tract.

State and City Bank and Trust Company of Richmond, Virginia

Appears to have claim to an interest in the proceeds from the condemnation of this tract on account of a lien.

National Bank and Trust Company of Charlottesville, Virginia, and Ida Irene Feuchtenberger, Representatives of the Estate of E. W. Feuchtenberger, deceased (Claim filed by George E. Walker, Attorney)

An interest in the proceeds from the condemnation of this tract on account of a lien in the amount of \$10,500 with interest from September 8, 1924.

State Planters Bank and Trust Company of Richmond, Virginia (Claim filed by Walter A. Williams, Attorney)

An interest in the proceeds from the condemnation of this tract on account of a lien in the amount of \$13,000 with interest from September 8, 1924.

Wallace C. Saunders,
Richmond, Virginia

An interest in the proceeds from the condemnation of this tract on account of a lien in the amount of \$11,500 with interest from September 8, 1924.

Kanawha National Bank of Charleston, West Virginia (Claim filed by F. S. Tavenner Jr. Attorney and Agent)	An interest in the proceeds from the condemnation of this tract on account of a lien in excess of the amount of \$10,000.	
F. S. Tavenner, Jr. Walter A. Williams, George B. White, George E. Walker, Special Commissioners appointed by the Court of Rockingham County in the causes of the Home Building and Loan Association vs. John A. Alexander and others: Wallace C. Saunders vs. John A. Alexander and others: Commonwealth of Virginia vs. John A. Alexander and others.	An interest in the proceeds from the condemnation of this tract.	
Annie H. Morris	Fee simple estate	
326-II	John A. Alexander (Claim filed by Rudolph Bumgardner, Agent and Attorney)	Fee simple estate subject to the following liens: The Commonwealth of Virginia, for taxes; The Home Building and Loan Association of Staunton, Virginia; E. W. Feuchtenberger, of Charlottesville, Virginia; State and City Bank and Trust Company, of Richmond, Virginia; Wallace C. Saunders, Richmond, Virginia.
	Harry Burnett, Clerk of the Circuit Court of Augusta County on behalf of the State of Virginia and County of Augusta	Appears to have claim to an interest in the proceeds from the condemnation of this tract on account of unpaid taxes.
	Home Loan and Building Association of Staunton, Virginia	Appears to have claim to an interest in the proceeds from the condemnation of this tract.
	State and City Bank and Trust Company of Richmond, Virginia	Appears to have claim to an interest in the proceeds from the condemnation of this tract on account of a lien.
	National Bank and Trust Company of Charlottesville, Virginia, and Ida Irene Feuchtenberger, Representatives of the Estate of E.W. Feuchtenberger, deceased (Claim filed by George E. Walker, Attorney)	An interest in the proceeds from the condemnation of this tract on account of a lien in the amount of \$10,500 with interest from September 8, 1924.
	State Planters Bank and Trust Company of Richmond, Virginia, (Claim filed by Walter A. Williams, Attorney)	An interest in the proceeds from the condemnation of this tract on account of a lien in the amount of \$13,000 with interest from September 8, 1924.
	Wallace C. Saunders, Richmond, Virginia	An interest in the proceeds from the condemnation of this tract on account of a lien in the amount of \$11,500 with interest from September 8, 1924.

Kanawha National Bank of Charleston, West Virginia (Claim filed by F. S. Tavenner Jr. Attorney and Agent)	And interest in the pro- ceeds from the condemna- tion of this tract on account of a lien in ex- cess of the amount of \$10,000.
F. S. Tavenner, Jr. Walter A. Williams, George B. White, George E. Walker, Special Com- missioners appointed by the Court of Rockingham County in the causes of the Home Building and Loan Association vs. John A. Alexander and others: Wallace C. Saunders vs. John A. Alexander and others: Commonwealth of Virginia vs. John A. Alexander and others.	An interest in the pro- ceeds from the condemna- tion of this tract.
Marvin S. Shaver, for himself and as agent for the heirs of W. A. Shaver, deceased	Fee simple estate
George L. Harnsberger, Guardian ad litem for Charles William Shaver, (Infant)	Undivided interest in fee simple estate.
Charles William Shaver (Infant)	Appears to have claim to undivided interest in fee simple estate.
W. A. Shaver Estate	Appears to have claim to an interest in the pro- ceeds of condemnation of this tract.
Devises or heirs at law of W. A. Shaver, deceased	Appear to have claim to undivided interest in fee simple estate.
J. J. Shaver Estate	Appears to have claim to an interest in the pro- ceeds of condemnation of this tract.
Devises or heirs at law of J. J. Shaver, deceased	Appear to have claim to undivided interest in fee simple estate.
326-III John A. Alexander (Claim filed by Rudolph Bumgardner, Agent and Attorney)	Fee simple estate subject to the following liens; The Commonwealth of Vir- ginia, for taxes; The Home Building and Loan Asso- ciation of Staunton, Vir- ginia; E. W. Feuchtenberg- er, of Charlottesville, Virginia; State and City Bank and Trust Company, of Richmond, Virginia; Wal- lace C. Saunders, Richmond Virginia.
Harry Burnett, Clerk of the Circuit Court of Augusta County on be- half of the State of Virginia and County of Augusta.	Appears to have claim to an interest in the pro- ceeds from the condemna- tion of this tract on ac- count of unpaid taxes.

	Home Loan and Building Association of Staunton, Virginia	Appears to have claim to an interest in the proceeds from the condemnation of this tract.
	State and City Bank and Trust Company of Richmond, Virginia	Appears to have claim to an interest in the proceeds from the condemnation of this tract on account of a lien.
	National Bank and Trust Company of Charlottesville, Virginia, and Ida Irene Feuchtenberger, Representatives of the Estate of E.W. Feuchtenberger, deceased (Claim filed by George E. Walker, Attorney)	An interest in the proceeds from the condemnation of this tract on account of a lien in the amount of \$10,500 with interest from September 8, 1924.
	State Planters Bank and Trust Company of Richmond, Virginia (Claim filed by Walter A. Williams, Attorney)	An interest in the proceeds from the condemnation of this tract on account of a lien in the amount of \$13,000 with interest from September 8, 1924.
	Wallace C. Saunders, Richmond, Virginia	An interest in the proceeds from the condemnation of this tract on account of a lien in the amount of \$11,500 with interest from September 8, 1924.
	Kanawha National Bank of Charleston, West Virginia. (Claim filed by F. S. Tavenner Jr. Attorney and Agent)	An interest in the proceeds from the condemnation of this tract on account of a lien in excess of the amount of \$10,500.
	F. S. Tavenner, Jr. Walter A. Williams, George B. White, George E. Walker, Special Commissioners appointed by the Court of Rockingham County in the causes of The Home Building and Loan Association vs. John A. Alexander and others: Wallace C. Saunders vs. John A. Alexander and others: Commonwealth of Virginia vs. John A. Alexander and others.	An interest in the proceeds from the condemnation of this tract.
	J. W. Hinkle	Fee simple estate
327	James Williams	Fee simple estate
328	Frank Sipe	Appears to have claim to fee simple estate.
329	Millie Ann Sellers	Fee simple estate
330	B. F. and Cassandra Atkins	Appear to have claim to fee simple estate.
331	Luther Shifflett	Appears to have claim to fee simple estate.
332	John W. Roach	Fee simple estate

	A. E. Wyant	An interest in the proceeds from the condemnation of this tract on account of two deeds of trust in the amount of \$200.00 with interest from April 30, 1927, and \$235.00 with interest from September 16, 1925.
333	Mrs. W. A. Shifflett	Fee simple estate
334	Mary Ann Moubray	Appears to have claim to fee simple estate.
335	H. G. Patterson	Fee simple estate
336	H. G. Patterson, H. H. Patterson and D. H. Patterson (Joint claim filed by H. H. and D. H. Patterson)	Fee simple estate subject to the contractual right of Abbott Iron Company to mine and remove the minerals.
337	H. G. Patterson, H. H. Patterson and D. H. Patterson (Joint claim filed by H. H. and D. H. Patterson)	Fee simple estate subject to the contractual right of Abbott Iron Company to mine and remove the minerals.
338	Charles D. Crawford Estate and J. G. Fulton, Jr.	Appear to have claim to fee simple estate. (This tract is contiguous to a larger tract claimed in Albemarle County by Charles D. Crawford Estate J. G. Fulton, Jr.
	Charles D. Crawford Estate	Appears to have claim to an interest in the proceeds of condemnation of this tract.
	Devisees or heirs at law of Charles D. Crawford, deceased	Appear to have claim to undivided interest in fee simple estate.
	Mrs. Charles D. Crawford	Appears to have claim to life estate.
	Mary C. Canada	Appears to have claim to life estate.
	George L. Harnsberger Guardian ad litem for Betty Canada, (Infant)	Undivided interest in fee simple estate.
	Betty Canada (Infant)	Appears to have claim to undivided interest in fee simple estate.
	Charles C. Canada	Appears to have claim to undivided interest in fee simple estate.
	R. O. Canada, Jr.	Appears to have claim to undivided interest in fee simple estate.
339	Mary Edlizabeth Edwards	Fee simple estate
340	Richard and Sophronia E. Morris	Fee simple estate
341	Richard and Sophronia E. Morris.	Fee simple estate

342	Elizabeth B. Edwards	Fee simple estate
343	Sallie B. Morris	Fee simple estate
344	Myrtle G. Morris	Fee simple estate
345	W. F. Morris (Claim filed by Jake Morris)	Fee simple estate
346	Jake Morris	Fee simple estate
347	Cordelia C. Raines	Fee simple estate
348	Nora E. Morris	Fee simple estate
349	Edgar Sipe, Attorney for May Sipe and Ethel Sipe.	Fee simple estate
350	George E. Morris	Fee simple estate
351	Chanie Robinson Estate	Appears to have claim to an interest in the proceeds of condemnation of this tract.
	Devisees or heirs at law of Chanie Robinson, deceased	Appear to have claim to undivided interest in fee simple estate.
352	S. Mishalleney	Appears to have claim to fee simple estate.
353	Mr. Sheffey c/o of J. A. Finke, Salem, Virginia	Appears to have claim to fee simple estate
354	Ellsworth Lafayette	Appears to have claim to fee simple estate
355	Howard Eiler	Appears to have claim to fee simple estate. (This tract is contiguous to a larger tract claimed in Albemarle County by Howard Eiler.)
356	W. S. Shover	Appears to have claim to undivided interest in fee simple estate.
	E. W. Webster Estate	Appears to have claim to an interest in the proceeds of condemnation of this tract.
	Devisees or heirs at law of E. W. Webster, deceased	Appear to have claim to undivided interest in fee simple estate. (This tract is contiguous to a larger tract claimed in Greene County by W. S. Shaver and E. W. Webster Estate)
357	Elijah Catterton	Appears to have claim to fee simple estate. (This tract is contiguous to a larger tract claimed in Greene County by Elijah Catterton)
358	R. L. Moubray	Appears to have claim to fee simple estate.

359		G. Harrison Shifflett	Appears to have claim to fee simple estate.
360	J. A. and Icyphine P. Hensley (Joint claim filed by J. A. Hensley)		Fee simple estate
361		Charles W. Palmer	Appears to have claim to undivided interest in fee simple estate.
		Laura Stickley	" " "
		Virginia Palmer	" " "
		Vernon Palmer	" " "
		Annie Cover	" " "
		Lucille Beal	" " "
		Carl Palmer	" " "
		Ollie Palmer	" " "
		Nellie Mays	" " "
		Jennie Hinton	" " "
		Albert Palmer	" " "
		J. W. Palmer Estate	Appears to have claim to an interest in the proceeds of condemnation of this tract.
		Devisees or heirs at law of J. W. Palmer, deceased	Appear to have claim to undivided interest in fee simple estate.
362		V. B. Roadcap and J. F. Morris	Appear to have claim to undivided interest in fee simple estate.
363		J. M. Beasley	Appears to have claim to fee simple estate. (This tract is contiguous to a larger tract claimed in Greene County by J. M. Beasley)
364		Elmer Lam	Appears to have claim to fee simple estate.
365	Samuel G. Eaton		Fee simple estate
366		Willie Williams	Appears to have claim to fee simple estate.
367	Mary Dean and Mabel Duke (Joint claim filed by Mary Dean)		Undivided interest in fee simple estate.
		Sidney Dean Estate	Appears to have claim to an interest in the proceeds of condemnation of this tract.

	Devises or heirs at law of Sidney Dean, deceased	Appear to have claim to undivided interest in fee simple estate.
368	E. C. Lam	Appears to have claim to fee simple estate.
369	C. M. Shifflett	Fee simple estate
370	Stephen Hensley Estate pr	Appears to have claim to an interest in the proceeds of condemnation of this tract.
	Devises or heirs at law of Stephen Hensley, deceased	Appear to have claim to undivided interest in fee simple estate.
	George L. Harnsberger, Guardian ad litem for Richard Hensley and Granville G. Dean, (Infants)	Undivided interest in fee simple estate.
	Richard Hensley (Infant)	Appears to have claim to undivided interest in fee simple estate.
	Granville G. Dean (Infant)	" " "
371	Margaret E. Mundy	Fee simple estate
372	Luther Kite	Appears to have claim to fee simple estate. (This tract is contiguous to a larger tract claimed in Greene County by Luther Kite)
	Bickers Motor Company (Claim filed by E. D. Ott, Attorney)	An interest in the proceeds from the condemnation of this tract on account of a judgment, in the amount of \$132.76 with interest from August 10, 1926 and \$15.70 cost.
372-I	Luther Kite	Appears to have claim to fee simple estate. (This tract is contiguous to a larger tract claimed in Greene County by Luther Kite)
	Bickers Motor Company	An interest in the proceeds from the condemnation of this tract on account of a judgment in the amount of \$132.76 with interest from August 10, 1926 and \$15.70 cost.
	Sallie A. Kite	Fee simple estate

TABLE II

(See order of Circuit Court dated Feb. 28, 1934, Common Law Order Book #20, Page 122.)

<u>NO. OF TRACT</u>	<u>VALUE OF FEE SIMPLE ESTATE</u>	<u>NO. OF TRACT</u>	<u>VALUE OF FEE SIMPLE ESTATE</u>
1	\$ 86.00	30	\$3350.00
2	188.00	31	2997.50
3	112.00	32	2161.00
4	3785.00	33	3458.00
4-a	60.00	34	2871.00
5	568.00	35	7458.00
6	420.00	36	288.00
7	313.00	37	4634.00
7-a	45.00	38	4884.00
8	1026.00	39	1248.00
9	689.00	40	306.00
9-a	645.00	31	180.00
10	835.00	41-a	1665.00
10-a	1325.00	41-b	See footnote a
10-b	915.00	42	892.00
10-c	1925.00	43	50.00
10-d	350.00	44	5429.00
10-e	See footnote a	45	1235.00
10-f	See footnote a	46	1209.00
10-g	450.00	47	8190.00
11	50.00	47-a	3190.00
11-a	385.00	48	See order entered 1/23/34 4880.00 6480.00
12	2521.00	49	750.00
13	1020.00	50	920.00 \$1,070.00*
14	1145.00	51	1185.00
15	1242.00	51-a	5175.00
16	782.00	51-b	4.50
17	300.00	52	1053.00
18	15.00	53	990.00
18-a	10.00	53-a	4736.00
18-b	24.00	55	2655.00
19	1757.00	56	1105.00
20	70.00	57	2580.00
21	150.00	58	1296.00
22	190.00	59	3110.00
22-a	161.00	60	4335.00
23	1135.00	61	1055.00
24	3012.00	62	10718.00
25	25.00	63	1065.00
26	1413.00	64	5316.00
27	4787.00	64-a	899.00
28	1877.00	65	1169.00
29	3160.00		

* See Order 2/28/34 Com. Law Order Bk #20 P. 122

<u>NO. OF TRACT</u>	<u>VALUE OF FEE SIMPLE ESTATE</u>		<u>NO. OF TRACT</u>	<u>VALUE OF FEE SIMPLE ESTATE</u>
66	\$ 810.00		99-b	\$ 170.00
66-a	4770.00		100	115.00
67	3260.00		101	85.00
68	4162.50		101-a	10.00
69	7870.00		102	50.00
70	2731.00		103	150.00
70-I	408.00		104	70.00
71	409.00		105	1180.00
72	10410.00		106	1042.00
72-a	246.00		106-a	4595.00
73	1548.00		107	575.00
74	63.00		108	1990.00
74-a	100.00		109	710.00
75	1785.00		110	See footnote a
76	5065.00	\$5,248.00*	111	705.00
77	11616.00		111-a	See footnote a
78	400.00		112	872.00
79	3801.00		113	945.00
79-a	6570.00		114	4695.00
80	7885.00		115	7180.00
80-a	1765.00		116	3580.00
81	1500.00	\$2,009.80*	117	1895.00
82	1000.00		118	440.00
83	1935.00		119	2005.00
83-a	110.00		120	412.50
84	2300.00	\$2,993.22*	120-a	See footnote a
85	6314.00		121	340.00
86	1945.00		121-a	See footnote a
87	305.00		122	3420.00
87-a	2905.00		123	260.00
88	100.00		123-a	See footnote a
89	700.00		124	660.00
90	4300.00		124-a	See footnote a
91	900.00		125	10.00
92	2262.50		126	10.00
93	5120.00		127	1530.00
94	3885.00		128	1050.00
95	7457.00		129	3444.00
95-a	685.00		130	1920.00
96	725.00		131	See footnote a
97	3228.00		132	See footnote a
98	1300.00		132-a	\$1634.00
99	160.00		133	See footnote a
99-a	15.00		134	" " "

* See order 2/28/34--Com. Law Order Bk. #20, P. 122.

<u>NO.OF TRACT</u>	<u>VALUE OF FEE SIMPLE ESTATE</u>	<u>NO.OF TRACT</u>	<u>VALUE OF FEE SIMPLE ESTATE</u>
135	See footnote a	173	\$2770.00
135-a	" " "	174	3261.25
136	" " "	175	5103.00
137	" " "	176	1430.00
138	" " "	177	1635.00
139	\$1385.00	178	7166.00
140	1265.00	179	5573.00
141	See footnote a	180	4600.00
142	3141.50	181	4222.00
143	730.00	182	1504.00
144	2791.00	183	1435.00
145	6160.00	184	See footnote a
146	2381.00	185	2220.00
147	1430.00	186	8237.00
148	See footnote a	187	2375.00
149	3079.00	188	2371.00
150	4791.00	189	4585.00
151	9923.00	190	113.00
151-a	775.00	190-a	341.00
152	3136.50	191	337.50
153	209.00	192	See footnote a
154	1530.00	193	1515.00
155	See footnote a	194	725.00
156	" " "	195	See footnote a
157	" " "	196	485.00
157-a	119.00	196-a	1367.00
158	1120.00	197	1520.00
159	See footnote a	198	65.00
160	1935.00	199	65.00
160-a	2830.00	200	67.50
161	See footnote a	201	12.50
162	" " "	202	85.00
163	560.00	203	595.00
164	388.00	204	665.00
165	2218.00	205	970.00
165-a	5905.00	206	367.00
165-a-I	24.00	207	2702.00
166	523.00	208	1440.00
167	4300.00	208-a	694.50
168	1200.00	209	876.00
169	See footnote a	210	4505.00
170	" " "	211	135.00
170-a	10.00	212	200.00
171	1226.00	213	342.50
172	2870.00	213-a	2180.00

<u>NO. OF TRACT</u>	<u>VALUE OF FEE SIMPLE ESTATE</u>	<u>NO. OF TRACT</u>	<u>VALUE OF FEE SIMPLE ESTATE</u>
214	\$ 200.00	252	\$ 135.00
214-a	5280.00	253	600.00
215	5.00	254	315.00
215-a	15.00	255	767.00
216	See footnote a	256	815.00
216-a	" " "	256-a	970.00
217	" " "	257	665.00
218	" " "	258	547.50
219	303.00	259	20.00
220	405.00	260	610.00
221	974.00	261	615.00
222	3053.00	262	540.00
223	1340.00 \$1,343.90*	263	645.00
224	1429.00	264	1465.00
225	248.00	265	380.00
225-a	300.00	266	730.00
226	4459.00	267	See footnote a
227	4730.00	268	859.00
228	710.00	268-a	292.50
228-a	195.00	269	914.00
229	1277.00	270	2428.00
230	3685.00	270-I	145.00
231	405.00	270-II	649.00
232	1433.00	270-III	25.00
233	790.00	270-IV	2.50
234	1055.00	271	2264.00
245	4426.00	272	1765.00
236	1769.00	273	680.00
237	1815.00	274	100.00
238	1268.00	275	125.00
239	825.00	276	315.00
240	2285.00	277	115.00
241	1288.00	278	60.00
241-a	231.00	279	430.00
242	See order 2/28/34 2878.00 \$3280.00 *	280	100.00
243	1590.00	281	105.00
244	15.00	282	35.00
245	See footnote a	283	1065.00
246	305.00	284	220.00
247	See footnote a	285	1563.00
248	1215.00	286	178.00
248-a	45.00	287	1190.00
249	612.00	288	See footnote a
250	183.00	289	393.00
251	215.00	290	525.00

* See order dated 2/28/34--Com. Law. O. B. #20, P. 122

NO. OF TRACT	VALUE OF FEE SIMPLE ESTATE		NO. OF TRACT	VALUE OF FEE SIMPLE ESTATE
291	\$ 441.00		327	\$ 680.00
292	220.00		328	353.50
293	277.00		329	See footnote a
294	230.00		330	" " "
295	65.00		331	1520.00
296	30.00		332	1716.00
297	489.00		333	See footnote a
297-a	3563.00		334	" " "
298	428.00		335	See order entered 2/28/34 2095.00 \$2164.35 *
299	1700.00	See order entered 3/9/34-20) 134	336	" " " 125.00 \$ 90.00 *
300	395.00		337	" " " 9675.00 10209.45 *
301	180.00		338	" " " 690.00 920.00*
302	275.00		339	135.00
303	2674.00		340	545.00
304	1087.00		341	1500.00
305	820.00		342	300.00
306	765.00		343	85.00
307	1890.00		344	535.00
308	1795.00		345	201.00
309	1545.00		346	370.00
310	1270.00		347	480.00
311	782.00		348	256,59
312	145.00		349	185.00
312-a	See order entered 2/28/34 1172.00 \$1563.00 *		350	265.00
312-b	" " " 733.00 \$768.50*		351	30.00
313	195.00		352	10.00
313-a	645.00		353	45.00
314	197.00		354	100.00
315	180.00		355	480.00
316	1255.00		356	250.00
317	520.00		357	2700.00
318	220.00		358	320.00
319	3372.00		359	490.00
319-a	12.00		360	See footnote a
320	100.00		361	26.00
321	60.00		362	20.00
322	30.00		363	210.00
323	30.00		364	265.00
324	65.00		365	54.00
325	See order entered 2/28/34 4744.00 \$5326.00 *		366	See footnote a
326	45700.00		367	35.00
326-a	273.00		368	1300.00 \$1710.60 *
326-I	674.00		369	35.00
326-II	75.00		370	3378.00
326-III	645.00		371	5100.00 \$5490.29

* See order dated 2/28/34-- Common Law, Order Book #20, P. 122

NO. OF TRACT	VALUE OF FEE SIMPLE ESTATE	NO. OF TRACT	VALUE OF FEE SIMPLE ESTATE
372	\$1439.00 \$2163.00 *	372-I	\$ 270.00
		Total	\$670,903.25

* See order dated 2/28/34 -- Com. Law Order Bk. #20, Page 122

Footnote a: The value of this tract not ascertained.
See Exception #1.

T A B L E I I I

(See order dated 2/28/34 -- Com. Law Order Bk. #20, Page 122)

NAMES OF PERSONS CLAIMING INCIDENTAL DAMAGES FILED WITH THE RECORD IN CLERK'S OFFICE WHERE CLAIM IS MADE ON BEHALF OF AN INFANT, INSANE PERSON UNDER OTHER LEGAL DISABILITY, THAT FACT IS INDICATED AFTER THE NAME.	AMOUNT	NUMBER OF THE TRACT OR TRACTS AS SHOWN ON MAP BECAUSE OF THE CONDEMNATION OF WHICH THE CLAIM WAS FILED.	TRACT OF LAND CLAIMED TO HAVE BEEN DAMAGED	AMOUNT OF INCIDENTAL DAMAGES TO TRACT OF LAND CLAIMED TO HAVE BEEN DAMAGED AS CERTAINED BY APPR. COM'RS
J. A. Eppard	\$ 100.00	7	Adjoining tract	No damages
E. E. Hensley	100.00	22	40 acres adjoining	" "
Henry A. Hensley	500.00	42	45 " "	" "
Sol J. Hensley	2000.00	47	400 " "	" "
J. Marvin Hensley	750.00	99	110 " "	" "
Kitty L. Hensley	500.00	102	60 " "	" "
W. E. Baugher	800.00	138	12 " "	" "
M. H. Long	2000.00	152	500 " "	" "
Richard & Lucie Morris	2000.00	154	53 " "	" "
R. J. Williams	100.00	155	18 " "	" "
Carl O. Shifflett	200.00	156	30 " "	" "
George L. Shifflett (Between R.R. & Road)	2500.00	157	Adjoining tract	" "
W. F. Sipe	5000.00	160	282 acres adjoining	" "
Emma J. Shifflett	500.00	161	10 " "	" "
A. L. & James Moubray	2000.00	166		
H. R. & F. D. Eiler	400.00 per yr.	180	185 acres adjoining	" "
Ella Hickle Est.	700.00	196	72½ " "	" "
Ella Hickle Est.	100.00 per yr.	196-a	98 " "	" "
Mrs. Maymie Shifflett	150.00	198	12½ " "	" "
T. Alfred Sellers	150.00	199	11½ " "	" "
Clarence H. Sellers	150.00	200	11½ " "	" "
James M. Weaver	5000.00	209	180 " "	" "
M. H. Harrison	8750.00	212	240 " "	" "
T. L. Yancey	500.00	213	10 " "	" "
T. L. Yancey	5000.00	213-a	169 " "	" "
B. P. Yancey	2000.00	214-a	108 " "	" "
John M. & Effie Funkhouser	4000.00	226	459 " "	" "
R. M. & Barbara Burke	7500.00	227	451 " "	" "
Barbara Burke	40.00	227	136 " "	" "

T A B L E III

(Continued)

(See order dated 2/28/34 -- Com. Law Order Bk. #20, Page 122)

NAMES OF PERSONS CLAIM- ING INCIDENTAL DAMAGES FILED WITH THE RECORD IN CLERK'S OFFICE WHERE CLAIM IS MADE ON BEHALF OF NA INFANT, INSANE PER- SON UNDER OTHER LEGAL DISABILITY, THAT FACT IS INDICATED AFTER THE NAME.	AMOUNT	NUMBER OF THE TRACT OR TRACTS AS SHOWN ON MAP	BECAUSE OF THE CONDEMNA- TION OF WHICH THE CLAIM WAS FILED.	TRACT OF LAND CLAIMED TO HAVE BEEN DAMAGED	AMOUNT OF IN- CIDENTAL DAM- AGES TO TRACT OF LAND CLAIMED TO HAVE BEEN DAM- AGED ASCERTAIN- ED BY THE AP- PRaisal COM- MISSIONERS
Mrs. Emma V. Gibbons	\$ 5000.00	230		243 acres adjoining	No damages
Wilmer C. Shifflett	1100.00	239		36 " "	" "
Annie R. Hedrick	500.00	248		320 " "	" "
W. A. Shifflett	500.00	250		10 " "	" "
George McDonaldson	800.00	252		1 " "	\$200.00
J. H. Lewin	1000.00	256		130 " "	No damages
J. H. Cupp	750.00	261		175 " "	" "
R. L. & C. A. Bailey	1290.00	264		129 " "	" "
S. H. Lewin	1500.00	268		102 " "	" "
S. H. Lewin	1000.00	268-a		128 " "	" "
S. H. Lewis	1000.00	269		9 " "	" "
Dr. A. S. Kemper	1000.00	276		280 " "	" "
W. B. & W. S. Miller	500.00	289		40 " "	" "
F. L. Nichols	25.00	292		88 " "	" "
George W. Mace	500.00	313		4 " "	" "
Robert V. Via	25.00	314		0 " "	" "
Mrs. Millie Ann Sellers	50.00	329		19 " "	" "
Mrs. W. A. Shifflett	150.00	333		50 " "	" "
J. A. Hensley	500.00	360		70 " "	" "
Samuel G. Eaton	100.00	365		9 " "	" "
C. M. Shifflett	2000.00	369		150 " "	" "

We find no real and well founded claims to incidental damages arising out of the proposed condemnation of the various tracts or parcels of land shown on the map filed with the report, with reference to which no claim of incidental damage has been filed with the record in the Clerk's Office.

NO.OF TRACT	NAME OF CLAIMANT WHO APPEARS TO HAVE CLAIM TO ANY RIGHT, TITLE, ESTATE OR INTEREST THEREIN, OR TO OR IN THE PROCEEDS ARISING OUT OF ITS CONDEMNATION.	NO.OF TRACT	NAME OF CLAIMANT WHO APPEARS TO HAVE CLAIM TO ANY RIGHT, TITLE, ESTATE OR INTEREST THEREIN, OR TO OR IN THE PROCEEDS ARISING OUT OF ITS CONDEMNATION.
5	Breeden, Mary E.	151-a	Baugher, George W.
6	Breeden, Nora	163	Boice, Charlotte T.
6	Breeden, Daniel M. Estate	165	Bumgardner, Rudolph-Agent and Attorney
9	Breeden, Elbert	165-a	Bumgardner, Rudolph - Agent and Attorney
9-a	Breeden, Elbert		
12	Breeden, H. H. F.	165-a-I	Bumgardner, Rudolph - Agent and Attorney
24	Breeden, Amanda C.	173	Burke, Robert M.
24	Breeden, Doctor	185	Baugher, Elsie B.
25	Breeden, Doctor	186	Bear, Cora
26	Breeden, Nettie	186	Bank of Elkton, Incorporated
30	Bruce, L. H. - Committee	187	Bickers Motor Company
41	Bank of Elkton, Incorporated	196-a	Bader, Ralph
41	Bank of Harrisonburg, Va. - Rockingham National	203	Berry, Mattie K.
41-a	Bank of Elkton, Incorporated	227	Burke, R. M.
41-a	Bank of Harrisonburg, Va.- Rockingham National	227	Burke, Barbara B.
41-b	Bank of Elkton, Incorporated	242	Begoon, Annie R.
41-b	Bank of Harrisonburg, Va.- Rockingham National	257	Brooks, Margaret Dutrow
68	Burke, S. V.	264	Bailey, R. L.
68	Burke, B. B.	264	Bailey, C. A.
70	Burke, S. V.	270	Burrows, A. J.
70-I	Baugher, Annie L.	270-I	Burrows, A. J.
70-I	Baugher, Annie L.	270-I	Bailey, R. L.
70-I	Bishop, J. C.	270-I	Bailey, C. A.
79	Baugher, W. H.	270-II	Burrows, A. J.
79-a	Baugher, W. H.	270-III	Bank of Elkton, Incorporated
83	Baugher, Joseph W.	270-III	Burrows, A. J.
83	Baugher, Sarah E.	270-IV	Burrows, A. J.
83-a	Baugher, Joseph W.	281	Burrows, A. J.
83-a	Baugher, Sarah E.	284	Burrows, A. J.
86	Baugher, W. D.	302	Buckner, Washington
87	Baugher, G. S.	302	Buckner, Victoria - Estate
87-a	Baugher, G. S.	326	Bumgardner, Rudolph - Agent and Attorney
90	Baugher, W. D.	326	Burnett, Harry - Clerk
90	Baugher, M. A. Kate - Estate	326	Bank & Trust Company of Richmond, Va.--State and City
96	Bank of Elkton, Incorporated	326	Bank & Trust Company of Charlottesville--National
100	Bader, Ralph W.	326	Bank, Kanawha National
104	Bank of Elkton, Incorporated	326	Bank & Trust Company of Richmond, Va. - State Planters
122	Baugher, M. S.	326-a	Bumgardner, Rudolph - Agent and Attorney
123-a	Baugher, George T.- Estate	326-a	Burnett, Harry - Clerk
127	Baugher, A. J.	326-a	Bank & Trust Company of Richmond, Va. - State and City.
128	Baugher, Gideon		
138	Baugher, W. E.		
142	Baugher, J. F.		
151	Baugher, George W.	326-a	Bank & Trust Company of Charlottesville, Va.-National

NO.OF TRACT	: NAME OF CLAIMANT WHO APPEARS : : TO HAVE CLAIM TO ANY RIGHT, : : TITLE, ESTATE OR INTEREST : : THEREIN, OR TO OR IN THE PRO- : : CEEDS ARISING OUT OF ITS : : CONDEMNATION.	NO.OF TRACT	: NAME OF CLAIMANT WHO APPEARS : : TO HAVE CLAIM TO ANY RIGHT, : : TITLE, ESTATE OR INTEREST : : THEREIN, OR TO OR IN THE PRO- : : CEEDS ARISING OUT OF ITS : : CONDEMNATION.
326-a	Bank & Trust Company of Richmond, Va. - State Planters	82	Church, Trustees of Swift Run United Brethren
326-a	Bank of Charleston, West Va.- Kanawha National	95	Crider, Jetson J.
326-I	Bumgardner, Rudolph-Agent and Attorney	95-a	Crider, Jetson J.
326-I	Burnett, Harry - Clerk	120	Comer, June J.
326-I	Bank and Trust Company of Richmond, Va.-State and City	120-a	Comer, June J.
326-I	Bank and Trust Company of Charlottesville, Va. - National	123	Comer, Julia L.
326-I	Bank and Trust Company of Richmond, Va.-State Planters	123-a	Comer, Julia L.
326-I	Bank of Charleston, West Va.- Kanawha National	131	Comer, J. M.
326-II	Bumgardner, Rudolph-Agent and Attorney	135	Collier, Daniel
326-II	Burnett, Harry - Clerk	135-a	Collier, Daniel
326-II	Bank & Trust Company of Richmond, Va.-State and City	143	Collier, Florence E.
326-II	Bank & Trust Company of Charlottesville, Va.--National	145	Cover, Mary R.
326-II	Bank & Trust Company of Richmond, Va.-State Planters	157	Conrad, George N.
326-II	Bank of Charleston, West Va.- Kanawha National	157-a	Conrad, George N.
326-III	Bumgardner, Rudolph - Agent and Attorney	158	Crawford, R. L.
326-III	Burnett, Harry - Clerk	159	Crawford, Rawleigh
326-III	Bank and Trust Company of Richmond, Va.-State and City	162	Crawford, Clarinda
326-III	Bank and Trust Company of Charlottesville, Va.-National	163	Canter, Mary V.
326-III	Bank & Trust Company of Richmond, Va.-State Planters	168	Church, Trustees of the Fern Hill United Brethren
326-III	Bank of Charleston, West Va.- Kanawha National	174	Coleman, W. W.
326-III	Bank and Trust Company of Charlottesville, Va.-National	174	Coleman, D. C.
326-III	Bank and Trust Company of Richmond, Va.- State Planters	184	Crawford, Mary C.
326-III	Bank of Charleston, West Va. - Kanawha National	187	Cover, Mary R.
361	Beal, Lucille	202	Crawford, J. S.
363	Beasley, J. M.	210	Carrickhoff, J. E.
372	Bickers Motor Company	218	Comer, J. M.
372-I	Bickers Motor Company	229	Collier, Ashby J.
11	Church, Trustees of the Hensley	233	Church, Trustees of the Mt. Hebron
11-a	Church, Trustees of the Hensley	257	Coffman, Edna Dutrow
19	Conrad, George N.	261	Cupp, J. H.
39	Cook, Nellie F.	267	Curie, Charles
39	Cook, W. R.	277	Clark, D. M.
63	Church, Trustees of the Mt. Pleasant	288	Church, Trustees of the Deep Run Episcopal
		306	Crawford, Grace - (Infant)
		306	Crawford, John
		306	Crawford, Bert
		306	Crawford, Albert
		306	Crawford, Nannie
		306	Crawford, Sallie Roadcap - Estate
		308	Crawford, T. Walter
		326	Commonwealth of Virginia
		326-a	Commonwealth of Virginia
		326-I	Commonwealth of Virginia

NO. OF TRACT	: NAME OF CLAIMANT WHO APPEARS : : TO HAVE CLAIM TO ANY RIGHT, : : TITLE, ESTATE OR INTEREST : : THEREIN, OR TO OR IN THE PRO- : : CEEDS ARISING OUT OF ITS : : CONDEMNATION.	NO. OF TRACT	: NAME OF CLAIMANT WHO APPEARS : : TO HAVE CLAIM TO ANY RIGHT, : : TITLE, ESTATE OR INTEREST : : THEREIN, OR TO OR IN THE PRO- : : CEEDS ARISING OUT OF ITS : : CONDEMNATION.
326-II	Commonwealth of Virginia.	114	David, John W.
326-III	Commonwealth of Virginia	125	Dearing, Sarah
338	Crawford, Charles D.- Es- tate	146	Diehl, C. D.
338	Crawford, Mrs. Charles D.	181	Davis, Charles
338	Canada, Mary C.	186	Davis, Rebecca S.
338	Canada, Betty- (Infant)	186	Davis, Rebecca
338	Canada, Charles C.	186	Davis, W. H.
338	Canada, R. O. - Jr.	186	Davis, A. C.
357	Catterton, Elijah	186	Davis, H. J.
361	Cover, Annie	186	Davis, Verone
		186	Davis, Morris - (Infant)
		186	Davis, Leon - (Infant)
		186	Davis, Henry C. - Estate
		232	Davis, D. C.
2	Dean, Sarah A.	251	Dugans, George
13	Dean, E. A.	257	Dutrow, L. B.
14	Dean, E. W.	257	Dutrow, J. Paul
17	Dean, Austin	257	Dutrow, D. W.
17	Dean, Fannie	257	Dutrow, Pauline Kent
21	Dearing, W. T.	257	Dutrow, W. B. - Estate
26	Dean, Fannie M.	297	Downs, W. J.
31	Dean, Edgar	297-a	Downs, W. J.
32	Dean, Dyche	367	Dean, Mary
33	Dean, J. B.	367	Duke, Mabel
34	Dean, Daniel T.	367	Dean, Sidney - Estate
50	Dean, Wesley A.	370	Dean, Granville G.- (Infant)
53	Dean, W. F. - Jr.		
53-a	Dean, W. F. Jr.		
54	Dean, Dorsey Z.		
55	Dean, R. O.	5	Eppard, Rupert C. - Estate
57	Dean, Ann E.	5	Eppard, Colson - (Infant)
57	Dean, Laura B.	5	Eppard, Otis - (Infant)
57	Dean, Nicholas L.	5	Eppard, Ruby - (Infant)
57	Dean, John R. - Estate	7	Eppard, J. A.
59	Dean, George M.	7-a	Eppard, J. A.
61	Dean, J. Millard	15	Eppard, J. B.
67	Dean, S. A.	37	Eppard, M. L.
69	Dean, Thomas L.	44	Eppard, Nancy E.
70-I	Davis, Mattie V.	45	Eppard, L. N.
104	Davis, C. A.	60	Eppard, M. K.
108	Davis, G. Thomas	163	Estes, Mrs. S. D.
111	Davis, Julia A.	180	Eiler, H. R.
111-a	Davis, Julia A.	180	Eiler, F. D.
112	Davis, David S.	236	Eaton, Lydia Ann
112	Davis, Gladys	278	Emerson, James H.

NO.OF TRACT	: NAME OF CLAIMANT WHO APPEARS : : TO HAVE CLAIM TO ANY RIGHT, : TITLE, ESTATE OR INTEREST : : THEREIN, OR TO OR IN THE : : PROCEEDS ARISING OUT OF ITS : : CONDEMNATION	NO.OF TRACT	: NAME OF CLAIMANT WHO APPEARS : : TO HAVE CLAIM TO ANY RIGHT, : TITLE, ESTATE OR INTEREST : : THEREIN, OR TO OR IN THE : : PROCEEDS ARISING OUT OF ITS : : CONDEMNATION.
283	Egger, Bertha L.	326-a	Feuchtenberger, Ida Irene
286	Ewing, William	326-a	Feuchtenberger, E. W. -Estate
286	Ewing, Robert	326-I	Feuchtenberger, Ida Irene
286	Ewing, Mary Ann - Estate	326-I	Feuchtenberger, E. W. - Estate
295	Edward, James R.	326-II	Feuchtenberger, Ida Irene
321	Eutsler, J. H.	326-II	Feuchtenberger, E. W. - Estate
339	Edwards, Mary Elizabeth	326-III	Feuchtenberger, Ida Irene
342	Edwards, Elizabeth B.	326-III	Feuchtenberger, E. W. - Estate
355	Eiler, Howard	338	Fulton, J. G. - Jr.
365	Eaton, Samuel G.		
48	Foltz, Vernon W.	39	Gaynor, Lillie
70-I	Firebaugh, Annie Florence	65	Gentry, Sam
70-I	Firebaugh, William M.	65	Gentry's, Bernard - children
109	Fogle, Earl C.	65	Gentry, Bernard - Estate
186	Fultz, Dorthina E.	65	Gentry, Katherine
226	Funkhouser, John M.	106	Gratton, Frances
226	Funkhouser, Effie M.	106-a	Gratton, Frances
270	Finke, Jesse	107	Grandle, Katie M.
270	Finke, Gilbert	163	Gibbons, Mrs. Emma V.
270	Finke, Stanley	163	Gibbons, Hunter M.
270	Finke, J. A. - Estate	230	Gibbons, Emma V.
270-I	Finke, Jesse	230	Gibbons, Hunter M.
270-I	Finke, Gilbert	262	Gibson, James J.
270-I	Finke, J. A. - Estate	262	Gibson, Frances
270-II	Finke, Jesse	263	Gibson, Clarence
270-II	Finke, Gilbert	282	Glasgow, L. B.
270-II	Finke, Stanley		
270-II	Finke, J. A. - Estate	1	Hensley, Victoria- Estate
270-III	Finke, Jesse	5	Harnsberger, George L. - Guardian
270-III	Finke, Gilbert	8	Hensley, T. N.
270-III	Finke, Stanley	116	Hensley, Marvin G.
270-III	Finke, J. A. - Estate	22	Hensley, E. Emmett
270-IV	Finke, Jesse	22-a	Hensley, E. Emmett
270-IV	Finke, Gilbert	26	Hensley, Sarah E.
270-IV	Finke, Stanley	28	Hensley, Harriett
270-IV	Finke, J. A. - Estate	30	Harnsberger, Charles G.
281	Finke, Jesse	30	Harnsberger, George L.
281	Finke, Gilbert	30	Harnsberger, George L.
281	Finke, Stanley	30	Harnsberger, George L. - Guardian
281	Finke, J. A. - Estate	35	Hensley, S. L.
326	Feuchtenberger, Ida Irene	36	Hensley, Albert L.
326	Feuchtenberger, E.W.-Estate		

NO.OF TRACT	: NAME OF CLAIMANT WHO APPEARS : : TO HAVE CLAIM TO ANY RIGHT, : : TITLE, ESTATE OR INTEREST : : THEREIN, OR TO OR IN THE : : PROCEEDS ARISING OUT OF ITS : : CONDEMNATION.	NO.OF TRACT	: NAME OF CLAIMANT WHO APPEARS : : TO HAVE CLAIM TO ANY RIGHT, : : TITLE, ESTATE OR INTEREST : : THEREIN, OR TO OR IN THE : : PROCEEDS ARISING OUT OF ITS : : CONDEMNATION.
41	Heard, J. T.	82	Hughes, J. E. F.
41	Harnsberger, C. G. - President (Bank of Elkton)	88	Hensley, Lottie
441	Harnsberger, C. G. - President (Rockingham National Bank)	88	Hensley, Teddy R.
		89	Hensley, Teddy R.
41-a	Heard, J. T.	93	Hughes, J. E. F.
41-a	Harnsberger, C. G. - President	96	Harnsberger, C. G. - President
41-a	" " "	97	Harnsberger, G. L. - Guardian
41-b	Heard, J. T.	99	Hensley, W. Marvin
41-b	Harnsberger, C. G.-President	99-a	Hensley, W. Marvin
41-b	" " "	99-b	Hensley, W. Marvin
42	Hensley, Henry A.	100	Hensley, Segourney A.
43	Hensley, James E.	101	Hensley, A. Lewin
47	Hensley, Sol J.	101-a	Hensley, A. Lewin
47-a	Hensley, Sol J.	102	Hensley, Kittie L.
49	Harnsberger, George L.-Guardian	103	Hensley, Wilmer
51	Hensley, Thomas A.	104	Harnsberger, C. G. - President
51-a	Hensley, Thomas A.	108	Harnsberger, George L.
51-b	Hensley, Thomas A.	110	Hensley, J. A.
52	Harnsberger, George L.-Guardian	137	Hensley, J. A.
56	Hensley, L. W.	137	Hensley, Icyphine P.
56	Hensley, John A.	145	Herring, Edward
56	Hensley, D. W.	145	Herring, W. T.
56	Hensley, R. K.	149	Herring, Edward
56	Hensley, Elizabeth	150	Harnsberger, George L.- Guardian
56	Benton P. - Estate	150	Hensley, Blanche - (Infant)
57	Hensley, Emily E. E.	153	Harnsberger, Charles G.
57	Hensley, Pearl S.	171	Herring, J. R.
58	Hensley, A. E.	171	Herring, Annie
58	Hensley, A. L.	186	Harnsberger, C. G. - President
70-I	Harnsberger, J. O.	186	Harris, John T. - Trustee
70-I	Harnsberger, J. O.	186	Harnsberger, George L. Guardian
70-I	Harnsberger, Chilton T.	186	Hickle, George W.
70-I	Harnsberger, Nannie T.	196	Hickle, Lula A.
70-I	Harnsberger, Charles W.-Estate	196	Hickle, Ernest D.
72	Hensley, Mrs. N. W.	196	Hickle, Ella F. - Estate
72	Hensley, Nicholas W. - Estate	196-a	Hickle, George W.
72-a	Hensley, Mrs. N. W.	196-a	Hickle, Lula A.
72-a	Hensley, Nicholas W.-Estate	196-a	Hickle, Ernest D.
76	Haney, J. K.	196-a	Hickle, Ella F.- Estate
78	Hensley, Rebecca E.	208	Harrison, M. H.
78	Hensley, Kittie F.	208	Harrison, E. W.
		208-a	Harrison, M. H.
		208-a	Harrison, E. W.
		212	Harrison, M. H.

NO.OF TRACT	: NAME OF CLAIMANT WHO APPEARS TO HAVE CLAIM TO ANY RIGHT, TITLE, ESTATE OR INTEREST THEREIN, OR TO OR IN THE PROCEEDS ARISING OUT OF ITS CONDEMNATION.	NO.OF TRACT	: NAME OF CLAIMANT WHO APPEARS TO HAVE CLAIM TO ANY RIGHT TITLE, ESTATE OR INTEREST THEREIN, OR TO OR IN THE PROCEEDS ARISING OUT OF ITS CONDEMNATION.
212	Harrison, E. W.	316	Harnsberger, George L. Guardian
216	Hensley, Edgar A.	320	Hughes, F. H.
216-a	Hensley, Edgar A.	320	Hughes, Lenora A.
217	Hensley, Bertha E.	326	Home Loan & Building Asso.
217	Hensley, J. Clarke	326- a	Home Loan & Building Asso.
223	Helbert, J. R.	326-I	Home Loan & Building Asso.
231	Harnsberger, George L. - Guardian	326-II	" " " "
234	Herring, J. R.	326-II	Harnsberger, George L., Guardian
234	Herring, Julia Ann	326-III	Home Loan & Building Asso.
235	Herring, J. R.	326-III	Hinkle, J. W.
235	Herring, Julia Ann	338	Harnsberger, George L. Guardian
236	Harnsberger, George L.	360	Hensley, J. A.
240	Herring, Ellie	360	Hensley, icyphine
244	Hinkle, J. W.	361	Hinton, Jennie
246	Hawkins, P. C.	370	Hensley, Stephen- Estate
247	Harnsberger, George L. - Guardian	370	Harnsberger, George L.-Guardian
248	Hedrick, Annie E.	370	Hensley, Richard, (Infant)
248-a	Hedrick, Annie E.		
255	Harnsberger, George L. - Guardian		
260	Harnsberger, George L. - Guardian	41	Jarman, M. M. Estate
265	Hopkins, Mrs. Anne B.	130	Jarman, M. M. Heirs
265	Hopkins, Edwin B.	130	Jarman, T. Miller
270	Horne, Beulah F.	130	Jarman, Graham
270-I	Horne, Beulah F.	130	Jarman, M. Brown
270-II	Horne, Beulah F.	130	Jarman, Rust N.
270-II	Heard, J. T.	130	Jarman, Robert
270-II	Harnsberger, C. G. - president	186	James, Carrie E.
270-III	Horne, Beulah F.	186	Jenkins, Pauline
270-IV	Horne, Beulah F.	186	James, Paul L.
280	Heisley, Thos. E.		
281	Horne, Beulah F.	3	Kite, Sallie A.
290	Hudlow, Nora V.	52	Knighting, Lizzie
300	Haas, Hamilton, Attorney	52	Knighting, Wilson, (Infant)
303	Harper, W. C.	52	Knighting, Harvey, (Infant)
303	Harper, Jennie	52	Knighting, Jessie, (Infant)
303	Harper, John	52	Knighting, Pearl, (Infant)
306	Harnsberger, George L., Guardian	52	Knighting, Hazel, (Infant)
306	Harris, Georgia Crawford	52	Knighting, John, Estate
310	Harper, W. C.	249	King, J. W.
310	Harper, Jennie	276	Kemper, A. S.
310	Harper, John	372	Kite, Luther
310	Harper, John Estate	372-I	Kite, Luther

NO. OF TRACT	: NAME OF CLAIMANT WHO APPEARS : TO HAVE CLAIM TO ANY RIGHT, : TITLE, ESTATE OR INTEREST : THEREIN, OR TO OR IN THE : PROCEEDS ARISING OUT OF ITS : CONDEMNATION.	NO. OF TRACT	: NAME OF CLAIMANT WHO APPEARS : TO HAVE CLAIM TO ANY RIGHT, : TITLE, ESTATE OR INTEREST : THEREIN, OR TO OR IN THE : PROCEEDS ARISING OUT OF ITS : CONDEMNATION.
4	Lam, Bluford H.	368	Lam, E. C.
4-a	Lam, Bluford H.		
26	Lam, Wm. H. Estate		
26	Lam, B. H.	10	Myers, John C. Clerk
26	Lam, Harvey	10-a	Myers, John C. Clerk
26	Lam, Jennie	10-b	Myers, John C. Clerk
26	Lam, Clarence	10-c	Myers, John C. Clerk
46	Lam, L. B.	10-d	Myers, John C. Clerk
49	Lough, Garland S.	10-e	Myers, John C. Clerk
49	Lough, Robert C. (Infant)	10-f	Myers, John C. Clerk
49	Lough, Mary E. (Infant)	23	Meadows, Cleadus Alfred
73	Lam, Harvey	26	Meadows, Addie
81	Lam, E. E.	27	Meadows, L. W.
81	Lam, E. C.	29	Meadows, Elijah S.
96	Lam, E. E.	30	Meadows, Lloyd Gruver (Insane)
105	Lawson, Mary J.	38	Meadows, John W.
113	Lawson, George S.	64	McDaniel, Z. N.
119	Lawson, Rosa E.	64-a	McDaniel, Z. N.
124	Lawson, Malinda	66	McDaniel, C. S.
124-a	Lawson, Malinda	66-a	McDaniel, C. S.
130	Logan, Mary	80	Meadows, L. C.
133	Lawson, Lula B.	80-a	Meadows, L. C.
134	Lawson, Lula B.	115	Maiden, G. Luther
134	Lawson, George L. Estate	130	Miller, Vernon C.
139	Lawson, Mrs. Anna	154	Morris, Richard
140	Lawson, Arthur	154	Morris, Lucy
141	Lawson, David	163	Mauzey, Mrs. W. L.
152	Long, M. H.	165-a-I	Morris, Annie H.
201	Long, Charles	166	Mowbray, A. L.
204	Lam, George W.	166	Mowbray, James
205	Lam, J. William A.	166	Mowbray, A. C. Agt.
224	Longley, M. D.	186	Maiden, Julia
246	Lam, Sarah C. Estate	189	Morris, S. G.
256	Lewin, J. H.	195	Morris, Ashby
256-a	Lewin, J. H.	219	Morris, William
568	Lewis, S. H.	221	Morris, Sam
268-a	Lewis, S. H.	228	Morris, Raleigh
269	Lewis, Sallie	228-a	Morris, Raleigh
269	Lewis, Ellen L.	243	Moore, Minnie E.
269	Lewis, S. H.	246	Martz, Edward C., Special Comm'r
285	Lancaster, R. V.	252	McDonaldson, George
319	LaBaume, Lydia H.	259	Marshall, C. H. Agent
319-a	LaBaume, Lydia H.	259	Marshall, Mary J.
354	LaFayette, Ellsworth	269	Miller, Mrs. C. F.
364	Lam, Eimer	270-III	Morris, S.

NO. OF TRACT	NAME OF CLAIMANT WHO APPEARS TO HAVE CLAIM TO ANY RIGHT, TITLE, ESTATE OR INTEREST THEREIN, OR TO OR IN THE PROCEEDS ARISING OUT OF ITS CONDEMNATION	NO. OF TRACT	NAME OF CLAIMANT WHO APPEARS TO HAVE CLAIM TO ANY RIGHT, TITLE, ESTATE OR INTEREST THEREIN, OR TO OR IN THE PROCEEDS ARISING OUT OF ITS CONDEMNATION
270-IV	Morris, Richard	40	Nizer, R. O.
270-IV	Morris, Sophronia	62	Naylor, Cassie M.
286	Morris, Jacob	65	Naylor, J. T.
286	Morris, Jacob, Agent	65	Naylor, Elizabeth J.
287	Miller, Victor W.	65	Naylor, H. S.
289	Miller, W. B.	65	Naylor, J. T. - Estate
289	Miller, W. S.	65	Naylor, Elizabeth - Estate
299	Maupin, Georgia V.	65	Naylor, C. J. - Estate
300	Mace, J. J.	65	Naylor, Hiram
306	Morris, Lynch	85	Naylor, Mrs. Jessie J.
306	McDonaldson, William (Infant)	85	Naylor, Samuel M.
306	McDonaldson, Anna (Infant)	217	Naylor, Mrs. C. M.
306	McDonaldson, Ruby (Infant)	245	Nicewarner, Mrs. Thomas
306	Mace, Florence Crawford	292	Nichols, F. L.
306	Mundy, Lottie Crawford	298	Nicholas, Carrie T.
306	Mundy, Bess Crawford	303	Nichols, Betty
306	Morris, Malinda	310	Nichols, Betty
306	McDonaldson, Ella, Estate		
306	McDonaldson, Ella Roadcap, Estate		
312	Mace, John H.		Ott, E. D., Attorney
312-a	Mace, John H.	157	Ott, E. D.
312-b	Mace, John H.	157	Ott, Rosa L.
313	Mace, George W.	157-a	Ott, E. D.
313-a	Mace, George W.	157-a	Ott, Rosa L.
316	Mace, T. Ashby (Insane)	187	Ott, E. D. Attorney
325	Miller, Robert T.	306	Ott, E. D.
326-I	Morris, Annie H.	312	Ott, E. D.
334	Moubray, Mary Ann	312-a	Ott, E. D.
340	Morris, Richard	312-b	Ott, E. D.
340	Morris, Sophronia E.	372	Ott, E. D., Attorney
341	Morris, Richard		
341	Morris, Sophronia		
343	Morris, Sallie B.	39	Palmer, C. H.
344	Morris, Myrtle G.	65	Powell, Fannie
345	Morris, W. F.	122	Powell, C. D.
345	Morris, Jake	149	Powell, Bettie E.
346	Morris, Jake	164	Phelps, Ida H.
348	Morris, Nora E.	258	Palmer, C. H.
350	Morris, George E.	309	Pearl, Joseph- Estate
352	Mishalleney, S.	335	Patterson, H. G.
358	Moubray, R. L.	336	Patterson, H. G.
361	Mays, Nellie	336	Patterson, H. H.
362	Morris, J. F.	336	Patterson, D. H.
371	Mundy, Margaret E.	337	Patterson, H. G.

NO.OF : NAME OF CLAIMANT WHO APPEARS
TRACT : TO HAVE CLAIM TO ANY RIGHT,
: TITLE, ESTATE OR INTEREST
: THEREIN, OR TO OR IN THE
: PROCEEDS ARISING OUT OF ITS
: CONDEMNATION

NO.OF : NAME OF CLAIMANT WHO APPEARS
TRACT : TO HAVE CLAIM TO ANY RIGHT,
: TITLE, ESTATE OR INTEREST
: THEREIN, OR TO OR IN THE
: PROCEEDS ARISING OUT OF ITS
: CONDEMNATION

337	Patterson, H. H.	347	Raines, Cordelia C.
337	Patterson, D. H.	351	Robinson, Chanie- Estate
361	Palmer, Chas. W.	362	Roadcap, V. B.
361	Palmer, Virginia		
361	Palmer, Vernon		
361	Palmer, Carl	10	School Board of Rockingham County (Maple Spring School)
361	Palmer, Ollie	10-a	School Board of Rockingham County (Mt. Pleasant School)
361	Palmer, Albert	10-b	School Board of Rockingham County (Dean Mountain School)
361	Palmer, J. W. Estate	10-c	School Board of Rockingham County (Swift Run School)
193	Roach, Scott D.	10-d	School Board of Rockingham County (Sunnyside School)
220	Roach, Charles	10-e	School Board of Rockingham County (Sandy Bottom School)
225	Roach, Robert	10-f	School Board of Rockingham County (Beldor School)
225- a	Roach, Robert	10-g	School Board of Rockingham County (Roadside School)
253	Raines, Howard	20	Smith, C. W. - Estate
255	Rossen, Ciddie (Infant)	20	Smith, Mrs. A. C.
255	Rossen, Enoch (Infant)	20	Smith, J. I.
255	Rossen, Etta (Infant)	20	Smith, C. L.
255	Rossen, Dora (Infant)	56	Strickler, Luther J.
255	Rossen, Lydia, (Infant)	65	Smith, Ida
255	Rossen, Lester, (Infant)	70- I	Snapp, Kate W.
255	Rossen, Mamie (Infant)	75	Shifflett, L. N.
255	Rossen, Chester (Infant)	77	Smith, G. E.
255	Rossen, Annie (Infant)	84	Shipp, Maude M.
255	Rossen, George- Estate	85	Shipp, Daisy
274	Reed, Kelly	91	Snapp, Kate W.
300	Rockingham Memorial Hospital	92	Shipp, Ethel C.
306	Roadcap, Luther	94	Shipp, Daisy
306	Roadcap, Reuben	98	Sampson, Mary E.
306	Roadcap, C. K.	108	Shifflett, Bernice
306	Raines, J. A.	108	Shifflett, Nina
306	Roadcap, Robert	108	Shifflett, Georgia
306	Roadcap, John P.	108	Shifflett, Laura
306	Roadcap, Charles	108	Shifflett, Thomas
306	Roadcap, Joseph	108	Shifflett, Clarence
306	Roadcap, James	108	Shifflett, Lena
306	Roadcap, Luther	121	Shifflett, George W.
306	Roadcap, Robert, Estate	121- a	Shifflett, George W.
306	Raines, Jennie Roadcap--Es- tate	126	Smith, Joseph S.
307	Roadcap, John	129	Shifflett, Solomon
311	Raines, John	130	Sipe, Helen
317	Raines, Arthur C.		
332	Roach, John W.		

NO.OF TRACT	: NAME OF CLAIMANT WHO APPEARS TO HAVE CLAIM TO ANY RIGHT, TITLE, ESTATE OR INTEREST THEREIN, OR TO OR IN THE PROCEEDS ARISING OUT OF ITS CONDEMNATION.	NO.OF TRACT	: NAME OF CLAIMANT WHO APPEARS TO HAVE CLAIM TO ANY RIGHT, TITLE, ESTATE OR INTEREST THEREIN, OR TO OR IN THE PROCEEDS ARISING OUT OF ITS CONDEMNATION.
132	Shifflett, J. Henry	206	Sellers, J. D.
132-a	Shifflett, J. Henry	206	Sellers, T. N.
144	Shifflett, Wilbert P.	206	Shifflett, Ida L.
147	Shifflett, W. Robert	206	Sipe, Margaret C.
150	Shifflett, Nancy A.	206	Sellers, W. W.
150	Shifflett, L. B.	206	Sellers, T. N. - Estate
150	Shifflett, Ernest	207	Sellers, E. B.
150	Shifflett, Reta	211	Sellers, O. D.
150	Shifflett, Claude	215	Sipe, J. H.
150	Shifflett, Cecil (Infant)	215-a	Sipe, J. H.
150	Shifflett, Oliver (Infant)	222	Shifflett, Daniel
150	Shifflett, Margaret (Infant)	230	Snapp, Mary
150	Shifflett, Arias - Estate	231	Shifflett, Pearl
156	Shifflett, Carlo.	231	Shifflett, General S. - Estate
157	Shifflett, George Frank	231	Shifflett, Ardelia, (Infant)
160	Shifflett, Hosea L.	231	Shifflett, Prentiss (Infant)
160-a	Shifflett, Hosea L.	231	Shifflett, Peggy Jane (Infant)
161	Shifflett, Emma J.	231	Shifflett, Reva (Infant)
161	Shifflett, G. F.	231	Shifflett, Ruby (Infant)
161	Shifflett, F. Eugene	236	Shifflett, Mandy (Infant)
161	Shifflett, Floyd Heirs	238	Shifflett, George E.
161	Shifflett, Martin L.	236	Shifflett, Wilmer C.
161	Shifflett, Ida - Estate	241	Shifflett, James W.
161	Shifflett, F. Eugene Floyd - Estate	241-a	Shifflett, James W.
163	Snapp, Mrs. Mary	247	Shifflett, Irene (Infant)
170	Shifflett, Bernard	247	Sellers, Millie Ann
170-a	Shifflett, Bernard	247	Shifflett, Mamie B.
175	Sellers, W. W.	247	Sellers, Alfred
177	Shifflett, Alexander	247	Sellers, Clarence, (Infant)
178	Shifflett, Ambrose W.	247	Sellers, Thomas - Estate
179	Sellers, E. B.	250	Shifflett, W. A.
179	Sellers, W. W.	254	Shifflett, Maynard M.
182	Shifflett, George M.	254	Shifflett, Irvin S.
183	Shifflett, Fred	260	Shaver, Marvin S.
190	Shifflett, Moses, Est.	260	Shaver, Charles William (Infant)
190-a	Shifflett, Moses, Est.	260	Shaver, W. A. - Estate
191	Shifflett, Trice	260	Shaver, J. J. - Estate
192	Shifflett, Barbara A.	266	Shifflett, Oscar S.
194	Shifflett, Ahaz	272	Shifflett, John W.
197	Sellers, W. W.	275	Sipe, L. L.
198	Shifflett, Mamie B.	291	Shuler, J. E.
199	Sellers, T. Alfred	294	Shuler, Charles H.
200	Sellers, Clarence H.	299	Showalter, F. P.
206	Sellers, E. B.	299	Scott, D. H.

NO.OF TRACT	: NAME OF CLAIMANT WHO APPEARS TO HAVE CLAIM TO ANY RIGHT, TITLE, ESTATE OR INTEREST THEREIN, OR TO OR IN THE PROCEEDS ARISING OUT OF ITS CONDEMNATION	NO.OF TRACT	: NAME OF CLAIMANT WHO APPEARS TO HAVE CLAIM TO ANY RIGHT, TITLE, ESTATE OR INTEREST THEREIN, OR TO OR IN THE PROCEEDS ARISING OUT OF ITS CONDEMNATION
299	Showalter, Maggie Scott	326-II	Tavener, F. S. Jr.
299	Scott, R. A. Estate	326-III	Tavenners, F. S. Jr. Attorney and Agent
303	Snapp, Annie		
310	Snapp, Annie		
318	Scott, W. L.		
322	Stiver, Mabel P.	71	Upp, Sarah L.
323	Smart, John		
323	Smart, Catherine E.		
324	Smart, William B. and Ida C.	65	Via, Mary F.
326	Saunders, Wallace C.	65	Via, G. W., Agent
326-a	Saunders, Wallace C.	301	Via, Robert H.
326-I	Saunders, Wallace C.	314	Via, Robert V.
326-II	Saunders, Wallace C.	315	Via, Mary C.
326-II	Shaver, Marvin S.		
326-II	Shaver, Charles Wm. (Infant)		
326-II	Shaver, W. A. Estate		
326-II	Shaver, J. J. Estate	20	Whitfield, Karl R.
326-III	Saunders, Wallace C.	65	Wyant, Hiram
328	Sipe, Frank	65	Wyant, George
329	Sellers, Millie Ann	65	Wyant, Jack
331	Shifflett, Luther	65	Wyant, Henry
333	Shifflett, W. A.	65	Wyant, Lam
349	Sipe, Edgar, Attorney	65	Wyant, Jacob
349	Sipe, May	65	Wyant, Lucy A. - Estate
349	Sipe, Ethel	65	Wyant's - Annie- children
353	Sheffey, Mr.	75	Wyant, H. W.
356	Shover, W. S.	97	Wood, Wm. V. - Estate
359	Shifflett, G. Harrison	97	Wood, Floyd (Infant)
361	Stickley, Laura	97	Wood, Lee (Infant)
369	Shifflett, C. M.	97	Wood, Lauralene (Infant)
		97	Wood, Irene (Infant)
		97	Wood, Mrs. Wm. V.
70-I	Tankersley, William W.	100	Warren, Williette S.
70-I	Tankersley, J. A.	111	Wyant, A. E.
186	Turner, Reba F.	116	Williams, H. Edgar
326	Tavener, F. S. Jr.	116	Williams, Cordelia
326-a	Tavener, F. S. Jr. Attorney and Agent	117	Williams, Lizzie E.
326	Tavener, F. S. Jr. Attorney and Agent	118	Wyant, Herbert W.
326-a	Tavener, F. S. Jr.	122	Wyant, A. E.
326-I	Tavener, F. S. Jr. Attorney and Agent	136	Wyant, A. E.
326-I	Tavener, F. S. Jr.	142	Wyant, A. E.
326-I	Tavener, F. S. Jr.	148	Wyant, A. E.
326-II	Tavener, F. S. Jr. Attorney and Agent	149	Wyant, A. E.
		155	Williams, R. J.

NO.OF TRACT	: NAME OF CLAIMANT WHO APPEARS : : TO HAVE CLAIM TO ANY RIGHT : : TITLE, ESTATE OR INTEREST : : THEREIN, OR TO OR IN THE : : PROCEEDS ARISING OUT OF ITS : : CONDEMNATION :	NO.OF TRACT	: NAME OF CLAIMANT WHO APPEARS : : TO HAVE CLAIM TO ANY RIGHT : : TITLE, ESTATE OR INTEREST : : THEREIN, OR TO OR IN THE : : PROCEEDS ARISING OUT OF ITS : : CONDEMNATION :
167	Wyant, Mary E.	326-I	Williams, Walter A.
168	Wyant, H. W.	326-I	White, George B.
169	Wyant, Mary	326-I	Walker, George E.
169	Wyant, Frederick J.	326-II	Walker, George E., Attorney
172	Wyant, George H.	326-II	Williams, Walter A., Attorney
176	Wood, Joseph	326-II	Williams, Walter A.
186	Williams, A. E.	326-II	White, George B.
188	Williams, A. J.	326-II	Walker, George E.
209	Weaver, James M.	326-III	Walker, George E., Attorney
209	Weaver, Russell M.	326-III	Williams, Walter A., Attorney
209	Weaver, Fannie M.	326-III	Williams, Walter A.
209	Weaver, W. P. R. -Estate	326-III	White, George B.
220	Wyant, A. E.	326-III	Walker, George E.
232	Wyant, A. E.	327	Williams, James
270	Whitescarver, Furman B. Commissioner in Chancery	332	Wyant, A. E.
270-I	Whitescarver, Furman B. Commissioner in Chancery	356	Webster, E. W.--Estate
270-II	Whitescarver, Furman B. Commissioner in Chancery	366	Williams, Willie
270-III	Whitescarver, Furman B. Commissioner in Chancery		
270-IV	Whitescarver, Furman B. Commissioner in Chancery		
271	Wheat, Margaret Lynn		
273	Williamson, William H.		
279	Williamson, S. R.		
281	Whitescarver, Furman, B., Atty.		
284	Whitescarver, Furman B., Atty.		
293	Wagner, W. F.		
293	Wagner, R. M.	163	Yancey, W. B. - Estate
293	Wagner, N. L.	163	Yancey, A. S.
296	Wagner, M. H.	163	Yancey, S. M.
326	Walker, George W., Attorney	163	Yancey, T. L.
326	Williams, Walter A.	163	Yancey, F. W.
326	White, George B.	163	Yancey, Lois R.
326	Walker, George E.	163	Yancey, Kemper W.
326	Williams, Walter A., Attorney	163	Yancey, W. B.
326	Walker, George E., Attorney	163	Yancey, Robert G.
326-a	Walker, George E., Attorney	163	Yancey, Mary A.
326-a	Williams, Walter A., Attorney	163	Yancey, W. B. Estate
326-a	Williams, Walter A.	165	Yost, Jacob, Trustee
326-a	White, George B.	213	Yancey, T. L.
326-a	Walker, George E.	213- a	Yancey, T. L.
326-I	Walker, George E., Attorney	214	Yancey, B. P.
326-I	Williams, Walter A., Attorney	214-a	Yancey, B. P.

VIRGINIA, IN THE CIRCUIT COURT OF ROCKINGHAM COUNTY

THE STATE COMMISSION ON CONSERVATION
AND DEVELOPMENT OF THE STATE OF
VIRGINIA,

Petitioner

vs.

CASSANDRA LAWSON ATKINS AND OTHERS,
AND FIFTY-TWO THOUSAND, FIVE HUND-
RED AND SIXTY-ONE ACRES OF LAND
MORE OR LESS,

Defendants

TO THE BOARD OF APPRAISAL COMMISSIONERS FOR ROCKINGHAM COUNTY, VIRGINIA

This report shall be held in the custody of George H. Levi, one of the members of said Board until the 2nd day of August, 1932, and on said 2nd day of August, 1932, or as soon thereafter as is practicable, the said George H. Levi shall file said report together with the map and all other exhibits therein referred to and made a part thereof, with the record of this case in the office of the Clerk of the Court.

The Clerk of the Circuit Court of Rockingham County, Virginia, will enter the foregoing upon the Common Law Order Book of this Court.

Given under my hand this 2 day of August, 1932.

H. W. Bertram,
Judge of the Circuit Court
of Rockingham County, Virginia

(D) JUDGMENT IN REM ENTERED THE 4TH DAY OF NOVEMBER, 1933

VIRGINIA: IN THE CIRCUIT COURT OF ROCKINGHAM COUNTY

The State Commission on Conservation
and Development of the State of
Virginia - - - - - Petitioner.

V. AT LAW NO. 1829

Cassandra Lawson Atkins and others
and Fifty-Two Thousand Five Hundred
Sixty-One (52,561) Acres of land,
more or less, in Rockingham County,
Virginia - - - - - Defendants.

"This 4th day of November, 1933, came the State Commission on Conserva-
tion and Development of the State of Virginia, the above named Petitioner, by coun-
sel, and exhibited to the Court the record of the above styled proceeding, and show-
ed to the Court: (1) That this proceeding has been conducted under the provisions
of the Public Park Condemnation Act (Acts of the General Assembly of Virginia of
1928, page 1036: Code of 1930, Section 4388, et seq.) (2) That there was incor-
porated in the notice for publication herein, provided in Section 9 of the said Pub-
lic Park Condemnation Act, the notice and warning touching incidental damages set out
in Section No. 20 of said Act; (3) That this proceeding was had upon newspaper

publication of notice, warning 'all persons whomsoever' as provided in Section No. 12 of said Act; (4) That the report of the Special Investigators and the Board of Appraisal Commissioners heretofore appointed in this proceeding, filed herein discloses a final and conclusive ascertainment and determination of the value of the fee simple estate in each of the numbered tracts of land shown in the table hereinafter set out and for which judgment of award condemning the same to the use of the Petitioner is moved and prayed by Petitioner; and of the amount of incidental damages which will result from the condemnation of each of the said tracts for the use of Petitioner, on account of which any person who has appeared and is entitled to be heard, has submitted claims, or on account of which it appears from the said report of Special Investigators and the Board of Appraisal Commissioners, filed as aforesaid, any infant, insane person, or person under legal disability, or any person not entitled to be heard at the hearing provided in Section No. 12 of said Act, has a real and well founded claim, or on account of which it has been made to appear that any infant, insane person or person under other legal disability has any real and well founded claim;

(5) That the record discloses an ascertainment and determination of said Board of Appraisal Commissioners, as shown by the said report filed as aforesaid, of the fact or facts of value of all, or substantially all, claims of right, title, estate, or interest by such owners or claimants, in or to each of the said respective tracts, and amount of any real claim which any of such persons, or any other person, or persons, who have appeared and are entitled to be heard, may have in the proceeds of each of said respective tracts;

(6) That a longer period than six months has elapsed since the 'day certain' fixed by the order of the Court entered herein on or before which all interested persons were warned to appear and answer or plead as provided in Section No. 9 of said Act;

(7) That a longer period than sixty days has elapsed since said report of Special Investigators and Board of Appraisal Commissioners was filed in the Clerk's Office of this Court;

(8) That neither Petitioner, nor any other person has filed, or presented any motion praying this Court or the Judge thereof to decline to accept or to disapprove any of the findings of facts of value and incidental damages so ascertained and determined by said Board of Appraisal Commissioners as shown by their said report with reference to any of said tracts; or if any such motion or exception has been filed or presented with respect to said tracts or any of them, such motion or exception has been withdrawn in writing filed with the record of this proceeding;

(9) That each of said tracts is located wholly within the boundary lines of the lands sought to be condemned and set forth and described in the petition filed herein, and is separately shown, delineated and designated by number on the County Ownership Map, and described in the above mentioned report of the Special Investigators and Board of Appraisal Commissioners, with which said County Ownership Map was filed and of which it forms a part;

(10) That diligent inquiry and search was made by the Special Investigators appointed herein as to the existence of any land, or parcels or tracts of land, or right or title or interest or estate therein, within the boundary line set forth in the petition, or of any real claim in or to the proceeds of any such land, or right,

or title, or estate, or interest in the event of its condemnation, owned by any infant, insane person, or person under other legal disability, or any property or properties owned by such person or persons which will be damaged by the taking of land within the boundary line set forth in the petition, beyond the peculiar benefits that will accrue to such property or properties of such persons from the acquisition of the land, or estate, or interest therein, sought to be condemned and the use of the same for a public park or for public park purposes; and the names of all such persons found by the said Special Investigators or otherwise known to the Board of Appraisal Commissioners, were reported in the said report of the Special Investigators and the Board of Appraisal Commissioners appointed herein; and guardians ad litem were appointed in this proceeding for each and all of such persons;

(11) That Petitioner, in compliance with the order setting this proceeding for hearing on its motion and prayer for a judgment in rem condemning the hereinafter mentioned tracts of land to its use, and forthwith upon the entry of said order, mailed a copy thereof to all parties of record in this proceeding whose post office addresses have been filed with the record, as provided in Section 7 of the Public Park Condemnation Act, to their several post office addresses thus filed with the record; and to the guardians ad litem appointed herein for all infants, insane persons, and persons under other legal disability, who appear to have any claim of right, title, estate, or interest in or to any of the lands described in the petition, or to the proceeds arising out of the condemnation thereof or to incidental damages arising from such condemnation, as set forth in the said report filed by the Special Investigators and the Board of Appraisal Commissioners appointed herein after diligent search made for such persons as set out in said report, to the post office addresses of said guardians ad litem as shown by the record or otherwise known to the Petitioner; and further to the attorneys of record representing any of the said parties of record in these proceedings or any of said guardians ad litem or any of said infants, insane persons or person under other legal disability, to their respective addresses as shown in the record or otherwise known to the Petitioner; and thereafter Petitioner filed with the record a verified statement in writing showing the mailing of such copies of said order, to whom mailed and the date of mailing.

(12) That all the provisions and requirements of said Public Park Condemnation Act, and specifically the provisions of Section 11 and Section 38 thereof, have been complied with and the facts shown and disclosed by the record entitle the Petitioner to the judgment in rem condemning each of the said tracts to the use of Petitioner as moved and prayed by Petitioner.

It is accordingly, adjudged and ordered, upon the motion and prayer of the Petitioner, by counsel, that the fee simple estate in each of the several tracts described in the report of the Special Investigators and Board of Appraisal Commissioners filed with the record of this proceeding and numbered, shown and delineated on the County Ownership Map filed with and made a part of said report, the County Ownership Map number of which is set forth in the following table, is hereby condemned to the use of the Petitioner upon the Petitioner paying into the custody of this Court, for the use and benefit of the person or persons entitled thereto, the sum ascertained and determined as the value of the fee simple estate in said tract together with the amount of the incidental damages resulting from the condemnation thereof ascertained and determined by said Board of Appraisal Commissioners, which sum and amount of in-

cidental damages are as shown and separately set out in the following table, which table constitutes and integral part of this judgment, and are here expressly stated as constituting the award for each of the said tracts herein contained, and upon the payment into the custody of this Court by Petitioner of the amount thus stated as constituting the award for any such tract the fee simple estate therein shall vest in the Petitioner as provided in Section 13 and 38 of said Public Park Condemnation Act.

But nothing herein contained shall be construed as requiring or obligating Petitioner to pay the said awards or any of them into the custody of the Court or to acquire all or any of said tracts, and Petitioner may at its election acquire any one or more of said tracts by payment into the custody of the Court of the amount stated herein as the award therefor.

The following table sets forth in columns under appropriate explanatory headings:- First, under the heading 'Tract No.', the numbers of the several tracts designated by number and shown and delineated on the above mentioned County Ownership Map and described in the said report of the Special Investigators and the Board of Appraisal Commissioners filed with the record of this proceeding, each of which is condemned herein to the use of the Petitioner; Second, under the heading 'Value', the value of the fee simple estate in each of the said tracts as ascertained and determined by the said Board of Appraisal Commissioners; Third, under the heading 'Incidental Damages', the amount of the incidental damages ascertained and determined by said Board of Appraisal Commissioners which will result from condemnation hereunder of the numbered tract in the corresponding column of the table; Fourth, under the heading 'Aggregate', the aggregate of the value and of the amount of incidental damages ascertained and determined by the said Board of Appraisal Commissioners with reference to the numbered tract in the corresponding column of the table, which aggregate amount as shown in the table is stated and set out herein as constituting the award for the said tract upon its condemnation to the use of the Petitioner.

(A) The foregoing notwithstanding, it is further adjudged and ordered that the fee simple estate which may or shall be acquired by the Petitioner, hereunder, in any or all of the said tracts of land is and shall be subject nevertheless to such easements of passage and rights of way therein or thereover as have heretofore been acquired or are now claimed by the United States of America, which easements and rights of way are described in said report of the Board of Appraisal Commissioners, in Exception 7 of the body of said report as an easement of passage and right of way on or over a strip of land one hundred feet wide running through the tracts mentioned in said Exception 7 of said report, the value of which easement of passage and right of way was not ascertained or determined by the said Board of Appraisal Commissioners: and it further appearing from the said report that the said United States of America owns or claims the fee simple estate in said strip of land and that the value of the said fee simple estate in the said strip of land owned or claimed by the United States subject to said easement of passage and right of way thereon or thereover, has been ascertained and determined by the said Board to be one dollar, U. S. currency, the fee simple estate in said strip of land is hereby condemned to the use of the Petitioner subject to said easement of passage and right of way, upon the payment of the said amount of one dollar into the custody of the Court for the use and benefit of the person or persons entitled thereto, which said amount is hereby stated and

set out as constituting the award for the fee simple estate in said strip of land subject to the said easement of passage and right of way.

(B) The foregoing notwithstanding, it is further adjudged and ordered that the fee simple estate which may or shall be acquired hereunder by the Petitioner in any or all of the said tracts of land is subject to such rights of way and easements in, on or over such tracts or any of them for the erection, maintenance, repair, replacement and operation of poles and wires or other appliances or means for the transmission of electricity as have heretofore been lawfully acquired therein by the Harrisonburg Mutual Telephone Company to which reference is made in Exceptions 2, 3 and 4 in the body of said report of the Board of Appraisal Commissioners; and by E. T. Wyant to which reference is made in Exception 5 in the body of said report; and by the Virginia Service Corporation, to which reference is made in Exception 6 in the body of said Report.

<u>TRACT NO.</u>	<u>VALUE</u>	<u>INCIDENTAL DAMAGES</u>	<u>AGGREGATE</u>
1	\$ 86.00	None	\$ 86.00
2	188.00	None	188.00
4	3,785.00	None	3,785.00
5	568.00	None	568.00
9-a	645.00	None	645.00
10-b	915.00	None	915.00
10-c	1,925.00	None	1,925.00
10-d	350.00	None	350.00
12	2,521.00	None	2,521.00
13	1,020.00	None	1,020.00
18-b	24.00	None	24.00
19	1,757.00	None	1,757.00
20	70.00	None	70.00
21	150.00	None	150.00
22	190.00	None	190.00
22-a	161.00	None	161.00
23	1,135.00	None	1,135.00
24	3,012.00	None	3,012.00
25	25.00	None	25.00
26	1,413.00	None	1,413.00
27	4,787.00	None	4,787.00
29	3,160.00	None	3,160.00
30	3,274.00	None	3,274.00
31	2,997.50	None	2,997.50
32	2,161.00	None	2,161.00
33	3,458.00	None	3,458.00
37	4,634.00	None	4,634.00
38	4,884.00	None	4,884.00
39	1,248.00	None	1,248.00
47-a	3,190.00	None	3,190.00
49	623.60	None	623.60
51	1,162.50	None	1,162.50
51-a	5,175.00	None	5,175.00
52	1,044.00	None	1,044.00

<u>TRACT NO.</u>	<u>VALUE</u>	<u>INCIDENTAL DAMAGES</u>	<u>AGGREGATE</u>
54	\$ 2,795.00	None	\$ 2,795.00
57	2,580.00	None	2,580.00
64	5,316.00	None	5,316.00
64-a	899.00	None	899.00
66	810.00	None	810.00
66-a	4,770.00	None	4,770.00
67	3,260.00	None	3,260.00
68	3,969.50	None	3,969.50
69	7,859.00	None	7,859.00
72	10,410.00	None	10,410.00
73	1,548.00	None	1,548.00
74	63.00	None	63.00
75	1,785.00	None	1,785.00
77	11,616.00	None	11,616.00
79	3,801.00	None	3,801.00
79-a	6,570.00	None	6,570.00
80	7,885.00	None	7,885.00
80-a	1,765.00	None	1,765.00
82	1,000.00	None	1,000.00
83	1,935.00	None	1,935.00
85	6,314.00	None	6,314.00
86	1,945.00	None	1,945.00
87	305.00	None	305.00
87-a	2,905.00	None	2,905.00
88	100.00	None	100.00
89	700.00	None	700.00
90	4,300.00	None	4,300.00
91	900.00	None	900.00
92	2,262.50	None	2,262.50
95-a	685.00	None	685.00
98	1,300.00	None	1,300.00
106-a	4,595.00	None	4,595.00
108	1,990.00	None	1,990.00
111	705.00	None	705.00
112	872.00	None	872.00
113	945.00	None	945.00
114	4,695.00	None	4,695.00
115	7,180.00	None	7,180.00
116	3,580.00	None	3,580.00
117	1,895.00	None	1,895.00
118	440.00	None	440.00
119	2,005.00	None	2,005.00
120	412.50	None	412.50
121	340.00	None	340.00
122	3,420.00	None	3,420.00
124	660.00	None	660.00

<u>TRACT NO.</u>	<u>VALUE</u>	<u>INCIDENTAL DAMAGES</u>	<u>AGGREGATE</u>
127	\$ 1,530.00	None	\$1,530.00
128	1,050.00	None	1,050.00
129	3,444.00	None	3,444.00
130	1,920.00	None	1,920.00
132-a	1,634.00	None	1,634.00
140	1,265.00	None	1,265.00
142	3,141.50	None	3,141.50
143	730.00	None	730.00
144	2,791.00	None	2,791.00
146	2,381.00	None	2,381.00
150	4,791.00	None	4,791.00
151	4,923.00	None	9,923.00
151-a	775.00	None	775.00
153	209.00	None	209.00
154	1,530.00	None	1,530.00
157-a	119.00	None	119.00
158	1,120.00	None	1,120.00
160-a	2,830.00	None	2,830.00
164	388.00	None	388.00
165	2,218.00	None	2,218.00
165-a	5,905.00	None	5,905.00
165-a-I	24.00	None	24.00
167	4,300.00	None	4,300.00
168	1,200.00	None	1,200.00
170-a	10.00	None	10.00
171	1,226.00	None	1,226.00
173	2,770.00	None	2,770.00
174	3,261.25	None	3,261.25
175	5,103.00	None	5,103.00
176	1,430.00	None	1,430.00
177	1,635.00	None	1,635.00
178	7,166.00	None	7,166.00
179	5,573.00	None	5,573.00
180	4,600.00	None	4,600.00
181	4,222.00	None	4,222.00
182	1,504.00	None	1,504.00
183	1,435.00	None	1,435.00
185	2,220.00	None	2,220.00
186	8,237.00	None	8,237.00
187	2,375.00	None	2,375.00
188	2,371.00	None	2,371.00
189	4,585.00	None	4,585.00
190	113.00	None	113.00
190-a	341.00	None	341.00
191	337.50	None	337.50
193	1,515.00	None	1,515.00

<u>TRACT NO.</u>	<u>VALUE</u>	<u>INCIDENTAL DAMAGE</u>	<u>AGGREGATE</u>
194	\$ 725.00	None	\$ 725.00
196	485.00	None	485.00
196-a	1,367.00	None	1,367.00
197	1,520.00	None	1,520.00
198	65.00	None	65.00
199	65.00	None	65.00
200	67.50	None	67.50
201	12.50	None	12.50
206	367.00	None	367.00
207	2,702.00	None	2,702.00
213-a	2,180.00	None	2,180.00
214- a	5,280.00	None	5,280.00
215-a	15.00	None	15.00
219	303.00	None	303.00
220	405.00	None	405.00
221	974.00	None	974.00
222	3,053.00	None	3,053.00
223	1,340.00	None	1,340.00
224	1,429.00	None	1,429.00
225	248.00	None	248.00
225-a	300.00	None	300.00
226	4,459.00	None	4,459.00
227	4,730.00	None	4,730.00
228	710.00	None	710.00
228-a	195.00	None	195.00
229	1,277.00	None	1,277.00
230	3,685.00	None	3,685.00
231	405.00	None	405.00
232	1,433.00	None	1,433.00
235	4,426.00	None	4,426.00
237	1,815.00	None	1,815.00
238	1,268.00	None	1,268.00
239	825.00	None	825.00
240	2,285.00	None	2,285.00
241	1,288.00	None	1,288.00
241-a	231.00	None	231.00
243	1,590.00	None	1,590.00
254	315.00	None	315.00
255	767.00	None	767.00
257	665.00	None	665.00
258	547.50	None	547.50
260	610.00	None	610.00
261	615.00	None	615.00
262	540.00	None	540.00
263	645.00	None	645.00
264	1,465.00	None	1,465.00

<u>TRACT NO.</u>	<u>VALUE</u>	<u>INCIDENTAL DAMAGE</u>	<u>AGGREGATE</u>
270	\$ 2,428.00	None	\$ 2,428.00
281	105.00	None	105.00
282	35.00	None	35.00
283	1,065.00	None	1,065.00
284	220.00	None	220.00
285	1,563.00	None	1,563.00
297-a	3,563.00	None	3,563.00
304	1,087.00	None	1,087.00
308	1,795.00	None	1,795.00
318	220.00	None	220.00
319	372.00	None	372.00
319-a	12.00	None	12.00
320	100.00	None	100.00
321	60.00	None	60.00
322	30.00	None	30.00
323	30.00	None	30.00
324	65.00	None	65.00
326	45,700.00	None	45,700.00
326-I	674.00	None	674.00
326-II	75.00	None	75.00
327	680.00	None	680.00
328	353.50	None	353.50
331	1,520.00	None	1,520.00
332	1,716.00	None	1,716.00
338	690.00	None	690.00
352	10.00	None	10.00
354	100.00	None	100.00
355	480.00	None	480.00
356	250.00	None	250.00
358	320.00	None	320.00
359	490.00	None	490.00
361	26.00	None	26.00
362	20.00	None	20.00
363	210.00	None	210.00
364	265.00	None	265.00
365	54.00	None	54.00
367	35.00	None	35.00
369	35.00	None	35.00
370	3,378.00	None	3,378.00

See Exception numbered Seven in the body of the report filed by the Board of Appraisal Commissioners with reference to the above set out values of tracts numbered 30, 49, 51, 52, 68 and 69.

53	1,250.00	None	1,250.00
3	112.00	None	112.00
166	523.00	None	523.00
41-a	1,665.00	None	1,665.00
70	2,731.00	None	2,731.00

(E) JUDGMENT IN REM ENTERED THE 28th DAY OF FEBRUARY, 1934.

VIRGINIA: IN THE CIRCUIT COURT OF ROCKINGHAM COUNTY.

The State Commission on Conservation
and Development of the State of
Virginia - - - - - Petitioner.

V. AT LAW NO. 1829

Cassandra Lawson Atkins and others
and Fifty-Two Thousand Five Hund-
red Sixty-One (52,561) Acres of
land, more or less in Rockingham
County, Virginia - - - - - Defendants.

This 28th day of February 1934, came the State Commission on Conservation and Development of the State of Virginia, the above named Petitioner, by counsel, and exhibited to the Court the record of the above styled proceeding, and showed to the Court:

(1) That this proceeding has been conducted under the provisions of the Public Park Condemnation Act (Acts of the General Assembly of Virginia of 1928, page 1036: Code of 1930, Section 4388, et seq.)

(2) That there was incorporated in the notice for publication herein, provided in Section 9 of the said Public Park Condemnation Act, the notice and warning touching incidental damages set out in Section No. 20 of said Act.

(3) That this proceeding was had upon newspaper publication of notice, warning 'all persons whomsoever' as provided in Section No. 12 of said Act;

(4) That the report of the Special Investigators and the Board of Appraisal Commissioners heretofore appointed in this proceeding, filed herein discloses a final and conclusive ascertainment and determination of the value of the fee simple estate in each of the numbered tracts of land shown in the table hereinafter set out and for which judgment of award condemning the same to the use of the Petitioner is moved and prayed by Petitioner; and of the amount of incidental damages which will result from the condemnation of each of the said tracts for the use of Petitioner, on account of which any person who has appeared and is entitled to be heard, has submitted claims, or on account of which it appears from the said report of Special Investigators and the Board of Appraisal Commissioners, filed as aforesaid, any infant, insane person, or person under legal disability, or any person not entitled to be heard at the hearing provided in Section No. 12 of said Act, has a real and well founded claim, or on account of which it has been made to appear that any infant, insane person or person under other legal disability has any real and well founded claim;

(5) That the record discloses an ascertainment and determination of said Board of Appraisal Commissioners, as shown by the said report filed as aforesaid, of the fact or facts of value of all, or substantially all, claims of right, title, estate or interest by such owners or claimants, in or to each of the said respective tracts, and amount of any real claim which any of such persons, or any other person, or persons, who have appeared and are entitled to be heard, may have in the proceeds of each of said respective tracts;

(6) That a longer period than six months has elapsed since the 'day certain' fixed by the order of the Court entered herein on or before which all interested persons were warned to appear and answer or plead as provided in Section N. 9 of said Act;

(7) That a longer period than sixty days has elapsed since said report of Special Investigators and Board of Appraisal Commissioners was filed in the Clerk's Office of this Court;

(8) That neither Petitioner, nor any other person has filed, or presented any motion praying this Court or the Judge thereof to decline to accept or to disapprove any of the findings of facts of value and incidental damages so ascertained and determined by said Board of Appraisal Commissioners as shown by their said report with reference to any of said tracts; or if any such motion or exception has been filed or presented with respect to said tracts or any of them, such motion or exception has been unconditionally overruled or dismissed, or withdrawn, or has been overruled, or dismissed, or withdrawn in so far as such motion or exception relates to the findings of value and incidental damages set forth in said report after amendment of such findings by consent of the Petitioner and the exceptant or movant, under the provisions of Section 36 of the Public Park Condemnation Act.

(9) That each of said tracts is located wholly within the boundary lines of the lands sought to be condemned and set forth and described in the petition filed herein, and is separately shown, delineated and designated by number on the County Ownership Map, and described in the above mentioned report of the Special Investigators and Board of Appraisal Commissioners, with which said County Ownership Map was filed and of which it forms a part;

(10) That diligent inquiry and search was made by the Special Investigators appointed herein as to the existence of any land, or parcels or tracts of land, or right or title or interest or estate therein, within the boundary line set forth in the petition, or of any real claim in or to the proceeds of any such land, or right, or title, or estate, or interest in the event of its condemnation, owned by any infant, insane person, or person under other legal disability, or any property or properties owned by such person or persons which will be damaged by the taking of land within the boundary line set forth in the petition, beyond the peculiar benefits that will accrue to such property or properties of such persons from the acquisition of the land, or estate, or interest therein, sought to be condemned and the use of the same for a public park or for public park purposes; and the names of all such persons found by the said Special Investigators or otherwise known to the Board of Appraisal Commissioners, were reported in the said report of the Special Investigators and the Board of Appraisal Commissioners appointed herein; and guardians ad litem were appointed in this proceeding for each and all of such persons;

(11) That Petitioner, in compliance with the order setting this proceeding for hearing on its motion and prayer for a judgment in rem condemning the hereinafter mentioned tracts of land to its use, and forthwith upon the entry of said order, mailed a copy thereof to all parties of record in this proceeding who appear to have any claim of right, title, estate or interest in or to any of the said numbered tracts of land, as set forth in said report filed by the Special Investigators, and the Board of Appraisal Commissioners appointed herein, or who have excepted to the findings in said report with relation to said tracts, whose post office addresses have been filed with the record, as provided in Section 7 of the Public Park Condemnation Act. to their several post office addresses thus filed with the record; and to the guardians ad litem appointed herein for all infants, insane persons, and persons under other legal disability, who appear to have any claim of right, title, estate, or interest in

or to any of the said tracts of land, or to the proceeds arising out of the condemnation thereof or to incidental damages arising from such condemnation, as set forth in the said report filed by the Special Investigators and the Board of Appraisal Commissioners appointed herein after diligent search made for such persons as set out in said report, to the post office addresses of said guardians ad litem as shown by the record or otherwise known to the Petitioner; and further to the attorneys of record representing any of the parties of record in these proceedings or any of said guardians ad litem or any of said infants, insane persons or person under other legal disability, to their respective addresses as shown in the record or otherwise known to the Petitioner; and thereafter Petitioner filed with the record a verified statement in writing showing the mailing of such copies of said order, to whom mailed and the date of mailing.

(12) That all the provisions and requirements of said Public Park Condemnation Act, and specifically the provisions of Section 11 and Section 38 thereof, have been complied with and the facts shown and disclosed by the record entitle the Petitioner to the judgment in rem condemning each of the said tracts to the use of Petitioner as moved and prayed by Petitioner.

It is, accordingly, adjudged and ordered, upon the motion and prayer of the Petitioner, by counsel, that the fee simple estate in each of the several tracts described in the report of the Special Investigators and Board of Appraisal Commissioners filed with the record of this proceeding and numbered, shown and delineated on the County Ownership Map filed with and made a part of said report, the County Ownership Map number of which is set forth in the following table, is hereby condemned to the use of the Petitioner upon the Petitioner paying into the custody of this Court, for the use and benefit of the person or persons entitled thereto, the sum ascertained and determined, and shown and disclosed in the report of the Special Investigators and the Board of Appraisal Commissioners appointed herein as filed herein, or as modified under the provisions of Section 36 of the Public Park Condemnation Act, to be the value of the fee simple estate in said tract together with the amount of the incidental damages resulting from the condemnation thereof ascertained and determined by said Board of Appraisal Commissioners, which sum and amount of incidental damages are as shown and separately set out in the following table, which table constitutes an integral part of this judgment, and are here expressly stated as constituting the award for each of the said tracts herein contained, and upon the payment into the custody of this Court by Petitioner of the amount thus stated as constituting the award for any such tract the fee simple estate therein shall vest in the Petitioner as provided in Section 13 and 38 of said Public Park Condemnation Act.

But nothing herein contained shall be construed as requiring or obligating Petitioner to pay the said awards or any of them into the custody of the Court or to acquire all or any of said tracts, and Petitioner may at its election acquire any one or more of said tracts by payment into the custody of the Court of the amount stated herein as the award therefor.

The following table sets forth in columns under appropriate explanatory headings:- First, under the heading 'Tract No.', the numbers of the several tracts designated by number and shown and delineated on the above mentioned County Ownership Map and described in the said report of the Special Investigators and the Board of

Appraisal Commissioners filed with the record of this proceeding, each of which is condemned herein to the use of the Petitioner; Second, under the heading 'Value', the value of the fee simple estate in each of the said tracts as ascertained and determined by the said Board of Appraisal Commissioners; Third, under the heading 'Incidental Damages', the amount of the incidental damages ascertained and determined by said Board of Appraisal Commissioners which will result from condemnation hereunder of the numbered tract in the corresponding column of the table; Fourth, under the heading 'Aggregate', the aggregate of the value and of the amount of incidental damages ascertained and determined by the said Board of Appraisal Commissioners with reference to the numbered tract in the corresponding column of the table, which aggregate amount as shown in the table is stated and set out herein as constituting the award for the said tract upon its condemnation to the use of the Petitioner. But in any instance wherein the original findings of said Board as to value or damages set forth in said report have been modified in arbitration proceedings, or by stipulation or otherwise, under authority of Section 36 of the Public Park Condemnation Act, this table shows under the respective headings of "value" and "incidental damages" and "aggregate" the original findings of said Board stricken out by a line running through such findings and aggregate and the modified findings and aggregate have been inserted in the table in lieu of the original findings and aggregate thus stricken from the table.

(A) The foregoing notwithstanding, it is further adjudged and ordered that the fee simple estate which may or shall be acquired by the Petitioner, hereunder, in any or all of the said tracts of land is and shall be subject nevertheless to such easements of passage and rights of way therein or thereover as have heretofore been acquired or are now claimed by the United States of America, which easements and rights of way are described in said report of the Board of Appraisal Commissioners, in Exception 7 of the body of said report as an easement of passage and right of way on or over a strip of land one hundred feet wide running through the tracts mentioned in said Exception 7 of said report, the value of which easement of passage and right of way was not ascertained or determined by the said Board of Appraisal Commissioners: and it further appearing from the said report that the said United States of America owns or claims the fee simple estate in said strip of land and that the value of the said fee simple estate in the said strip of land owned or claimed by the United States subject to said easement of passage and right of way thereon or thereover, has been ascertained and determined by the said Board to be one dollar, U. S. currency, the fee simple estate in said strip of land is hereby condemned to the use of the Petitioner subject to said easement of passage and right of way, upon the payment of the said amount of one dollar into the custody of the Court for the use and benefit of the person or persons entitled thereto, which said amount is hereby stated and set out as constituting the award for the fee simple estate in said strip of land subject to the said easement of passage and right of way.

(B) The foregoing notwithstanding, it is further adjudged and ordered that the fee simple estate which may or shall be acquired hereunder by the Petitioner in any or all of the said tracts of land is subject to such rights of way and easements in, on or over such tracts or any of them for the erection, maintenance, repair, replacement and operation of poles and wires or other appliances or means for the transmission of electricity as have heretofore been lawfully acquired therein by the Harrisonburg Mutual Telephone Company to which reference is made in Exceptions 2, 3 and

4 in the body of said report of the Board of Appraisal Commissioners; and by the Virginia Service Corporation, to which reference is made in Exception 6 in the body of said Report.

(C) It is further adjudged and ordered that all and every right, title, estate or interest claimed or owned at the date of the entry of this judgment in rem by E. T. Wyant, his heirs, successors in interest, or assigns, to which reference is made in Exception 5 in body of said report in or to any or all of the said tracts of land which may or shall be acquired by the Petitioner hereunder, and in or to any of the lands described in the petition to which reference is made in Exception 5 of the body of said report of the Board of Appraisal Commissioners herein, are hereby condemned to the use of the Petitioner, upon the Petitioner paying into the custody of the Court for the use and benefit of the person or persons entitled thereto, the sum of Seventy-Five Dollars (\$75.00), ascertained and determined as the value thereof by said Board of Appraisal Commissioners, as set forth in Exception 5 of the body of said report, which sum is here expressly stated as constituting the award therefor.

	<u>TRACT NO.</u>	<u>VALUE</u>	<u>INCIDENTAL DAMAGES</u>	<u>AGGREGATE</u>		
See footnote b	48	\$ 4,760.00	\$ 6,360.00	None	\$ 4,760.00	\$ 6,360.00
"	" a 50	865.00	1,015.00	None	865.00	1,015.00
"	" " 76	4,782.00	4,965.00	None	4,782.00	4,965.00
"	" " 81	1,500.00	2,009.80	None	1,500.00	2,009.80
"	" " 84	2,300.00	2,993.22	None	2,300.00	2,993.22
"	" " 242	2,878.00	3,280.00	None	2,878.00	3,280.00
"	" c 244	15.00		None	15.00	
"	" a 312-a	1,172.00	1,563.00	None	1,172.00	1,563.00
"	" " 312-b	733.00	768.50	None	733.00	768.50
"	" " 325	4,744.00	5,326.00	None	4,744.00	5,326.00
"	" c 326-III	645.00		None	645.00	
"	" a 335	2,095.00	2,164.35	None	2,095.00	2,164.35
"	" " 336	125.00	90.00	None	125.00	90.00
"	" " 337	9,675.00	10,209.45	None	9,675.00	10,209.45
"	" c 357	2,700.00		None	2,700.00	
"	" a 368	1,300.00	1,710.60	None	1,300.00	1,710.60
"	" " 371	5,100.00	5,490.29	None	5,100.00	5,490.29
"	" " 372	1,436.00	2,160.00	None	1,436.00	2,160.00
"	" c 372-I	227.00		None	227.00	

See Exception numbered Seven in the body of the report filed by the Board of Appraisal Commissioners with reference to the above set out values of tracts numbered 48, 50, 76, 372, and 372-I.

Footnote a: Arbitration finding. See order entered February 28, 1934

Footnote b: See order entered January 23, 1934.

Footnote c: See Table II Report of Board of Appraisal Commissioners.

(F) ORDER ENTERED JANUARY 9, 1934.

VIRGINIA: IN THE CIRCUIT COURT OF ROCKINGHAM COUNTY

THE STATE COMMISSION ON CONSERVATION
AND DEVELOPMENT OF THE STATE OF
VIRGINIA PETITIONER

V.

CASSANDRA LAWSON ATKINS AND OTHERS,
AND FIFTY-TWO THOUSAND, FIVE HUNDRED
AND SIXTY-ONE (52,561) ACRES OF LAND,
MORE OR LESS DEFENDANTS.

This day came the Petitioner in the above entitled proceeding by Counsel and exhibited the record therein, and a certain letter of instructions heretofore submitted for file with the record of this proceeding, directing and providing for payment by the Petitioner to the Treasurer of the State of Virginia, of the several sums of money mentioned therein, for deposit in a special fund to be held under authority of Section 40 of the Public Park Condemnation Act, subject to the order of the Circuit Court wherein the above entitled condemnation proceeding conducted under the provisions of the said Act, is pending, a true and correct copy of which letter of instructions with the acknowledgment endorsed thereon by the Treasurer of the State of Virginia of his receipt of the said sums of money in compliance with and in pursuance of the terms thereof, is as follows:-

Riverton, Virginia

November 10, 1933

To the Honorable E. R. Combs
Comptroller, Commonwealth of Virginia
Through Governor John Garland Pollard
Richmond, Virginia

Sir:

Subject to the approval and direction of the Governor, and under authority of Section 40 of the Public Park Condemnation Act, and of a resolution adopted by the State Commission on Conservation and Development at a meeting held in its offices in Richmond, Virginia, on the 26th day of October, 1933, you are hereby authorized and directed to take the necessary measures for payment, and to make payments, for and on behalf of the State Commission on Conservation and Development, from the appropriation of one million dollars to the State Commission on Conservation and Development for the acquisition of lands within the Shenandoah National Park Area under the Act approved March 18, 1932, as amended, to the Treasurer of the State of Virginia of the sum of Two Hundred Seventy-Nine Thousand Eight Hundred Sixty-Eight Dollars and Sixty Cents (\$279,868.60), for deposit in a special fund, to be held subject to the order of the Circuit Court of Rockingham County, Virginia, wherein condemnation proceedings conducted under the provisions of said Public Park Condemnation Act are now pending, entitled, "VIRGINIA IN THE CIRCUIT COURT OF ROCKINGHAM COUNTY, The State Commission on Conservation and Development of the State of Virginia--Petitioner, V., Cassandra Lawson Atkins and others and Fifty-Two Thousand and Five Hundred Sixty-One (52,561) Acres of land, more

or less, in Rockingham County, Virginia--Defendants."

The said sum of \$279,868.60 is the sum total of the awards, stated and set out in a judgment in rem, entered in the said proceeding on the 2d day of November, 1933, condemning to the use of the said Petitioner each of those certain numbered tracts of land within said area mentioned and designated by number in said judgment, which are set forth in the columns under the heading "Tract Number" in the following "Table of Awards, Rockingham County", with the amount of the respective awards therefor, as stated and set out in said judgment, shown in separate columns under the heading "Award" opposite the respective tract numbers as set forth in the said table:- the numbered tracts set forth in the said table being those tracts within the said area which the Commission on Conservation and Development now desires to acquire by the payment into the custody of the Court, under the provisions of Section 40 of the Public Park Condemnation Act, of the amounts constituting the awards therefor as set forth in said judgment in rem, for the use and benefit of the person or person entitled thereto; taken together with the awards therefor as set forth in said judgment in rem, for the use and benefit of the person or persons entitled thereto; taken together with the award of \$1.00 for the Skyline road strip adjudged in sub-head A of the said judgment.

TABLE OF AWARDS

ROCKINGHAM COUNTY

Table showing and setting forth in columns under the head "Tract Number" the numbers of the several tracts designated by number and shown and delineated on the County Ownership Map filed with the report of the Special Investigators and Board of Appraisal Commissioners in the condemnation proceeding pending in the Circuit Court of Rockingham County, entitled "The State Commission on Conservation and Development of the State of Virginia, Petitioner, vs. Cassandra Lawson Atkins and Others, and Fifty-Two Thousand, Five Hundred Sixty-One Acres of land, more or less, in Rockingham County, Virginia, Defendants," each of which was condemned to the use of the Petitioner in a judgment in rem entered in the said proceeding on the 2nd day of November, 1933, all and each of which numbered tracts the Petitioner desires to acquire at this time by the payment into the custody of the Court of the amount of the respective awards therefor, and showing and setting forth in columns set opposite the said columns of numbers, the respective amounts "stated and set out" in the said judgment as constituting the awards for the numbered tracts in the corresponding column of the table: and showing also award set out in sub-head A of said judgment.

<u>Tract Number</u>	<u>Award</u>	<u>Tract Number</u>	<u>Award</u>
1	\$ 86.00	19	\$ 1,757.00
2	188.00	24	3,012.00
3	112.00	25	25.00
10-b	915.00	26	1,413.00
10-d	350.00	27	4,787.00
18-b	24.00	29	3,160.00

<u>Tract Number</u>	<u>Award</u>	<u>Tract Number</u>	<u>Award</u>
30	\$ 3,274.00	182	\$ 1,504.00
31	2,997.50	185	2,220.00
41-a	1,665.00	186	8,237.00
47-a	3,190.00	187	2,375.00
49	623.60	188	2,371.00
51	1,162.50	189	4,585.00
51-a	5,175.00	190	113.00
52	1,044.00	196-a	1,367.00
53	1,250.00	213-a	2,180.00
66-a	4,770.00	219	303.00
68	3,969.50	222	3,053.00
69	7,859.00	223	1,340.00
70	2,731.00	224	1,429.00
72	10,410.00	225	248.00
73	1,548.00	225-a	300.00
75	1,785.00	226	4,459.00
77	11,616.00	227	4,730.00
79	3,801.00	228	710.00
80	7,885.00	228-a	195.00
80-a	1,765.00	229	1,277.00
82	1,000.00	230	3,685.00
83	1,935.00	237	1,815.00
85	6,314.00	238	1,268.00
86	1,945.00	239	825.00
87	305.00	240	2,285.00
91	900.00	241	1,288.00
115	7,180.00	241-a	231.00
116	3,580.00	243	1,590.00
117	1,895.00	297-a	3,563.00
118	440.00	319	372.00
119	2,005.00	319-a	12.00
130	1,920.00	320	100.00
132-a	1,634.00	321	60.00
151	9,923.00	322	30.00
160-a	2,830.00	323	30.00
164	388.00	324	65.00
165	2,218.00	326	45,700.00
165-a	5,905.00	326-I	674.00
165-a-I	24.00	327	680.00
166	523.00	328	353.50
168	1,200.00	338	690.00
170-a	10.00	352	10.00
178	7,166.00	355	480.00
179	5,573.00	356	250.00
180	4,600.00	358	320.00
181	4,222.00	363	210.00

<u>Tract Number</u>	<u>Award</u>	<u>Tract Number</u>	<u>Award</u>
364	\$ 265.00	367	\$ 35.00
		Total - - -	\$279,867.00
		Skyline Road strip adjudged in sub-head A of judgment in rem	1.00
		GRAND TOTAL - -	\$279,868.60

I am executing this letter of instructions in triplicate, which I am forwarding to you through his Excellency, the Governor, and I respectfully request that one of these copies, preferably the original, be returned to me for file with the record of the above mentioned condemnation proceedings in the Court in which they are pending, showing the action of the Governor thereon, the acknowledgment of payment as herein provided by the Treasurer, and your certificate that payment was made to the Treasurer in pursuance hereof.

Respectfully yours,

Wm. E. Carson, Chairman
State Commission on Conservation
and Development.

GOVERNOR

Receipt of the sum of \$279,868.60, in pursuance of, and in conformity with the within letter of instructions is acknowledged this 8th day of December, 1933.

J. M. Purcell, TREASURER

I certify that on the 8th day of December, 1933, the sum of \$279,868.60 was paid to the Treasurer of the State of Virginia, in pursuance of, and in conformity with the within letter of instructions.

E. R. Combs, COMPTROLLER

Whereupon the Petitioner prayed the Court to enter the "appropriate order," as prescribed in Section 41 of the said Public Park Condemnation Act, setting forth the fact that Petitioner had paid into the custody of the Court the sums of money stated or set out in the judgment in rem mentioned in said letter of instructions as constituting the awards for the fee simple estate in the several tracts of land condemned to the use of the Petitioner in said judgment in rem, which are shown in the Table of numbered tracts and the condemnation awards therefor set out in said letter of instructions, and discharging the Petitioner from any further obligation or duty with regard thereto. Upon consideration whereof, and it appearing to the satisfaction of the Court that, on the day and date shown in the above set out endorsement by the Treasurer of the State of Virginia on said letter of instructions, as the date of his receipt of the sums of money mentioned in said letter, Petitioner paid into the custody of the Court the several sums stated or set out in a judgment in rem heretofore entered in this proceeding, as constituting the several awards for the fee simple estate in the several tracts of land condemned to the use of the

Petitioner, which are shown and set forth in the table of numbered tracts with the condemnation awards therefor set out in said letter of instructions, which judgment in rem was entered in the above entitled proceeding as provided in Section 13 of the Public Park Condemnation Act and is the judgment in rem to which reference is made in the said letter of instructions, and in pursuance of which the payments mentioned in said letter to the Treasurer of the State of Virginia were made:

It is adjudged and ordered, that the Petitioner herein be, and it is hereby expressly discharged from any further obligation or duty with regard to the said sums of money paid into the custody of the Court as aforesaid, and shall not hereafter be in any way responsible for the disposition or distribution of the funds so paid into the custody of the Court, and it is further ordered that the above described letter of instructions be filed with the record of this proceeding.

ORDER ENTERED MAY 16, 1934

VIRGINIA: IN THE CIRCUIT COURT OF ROCKINGHAM COUNTY

THE STATE COMMISSION ON CONSERVATION
AND DEVELOPMENT OF THE STATE OF
VIRGINIA PETITIONER

V.

CASSANDRA LAWSON ATKINS AND OTHERS,
AND FIFTY-TWO THOUSAND, FIVE HUNDRED
AND SIXTY-ONE (52,561) ACRES OF LAND,
MORE OR LESS DEFENDANTS.

This day came the petitioner in the above entitled proceeding by Counsel and exhibited the record therein, and a certain letter of instructions heretofore submitted for file with the record of this proceeding, directing and providing for payment by the Petitioner to the Treasurer of the State of Virginia, of the several sums of money mentioned therein, for deposit in a special fund to be held under authority of Section 40 of the Public Park Condemnation Act, subject to the order of the Circuit Court wherein the above entitled condemnation proceeding conducted under the provisions of the said Act, is pending, a true and correct copy of which letter of instructions with the acknowledgment endorsed thereon by the Treasurer of the State of Virginia of his receipt of the said sums of money in compliance with and in pursuance of the terms thereof, is as follows:

May 1, 1934

To the Hon. John M. Purcell
Treasurer of Virginia
Richmond, Virginia

Sir:

You are hereby authorized and directed to take the necessary measures for payment, and to make payments, for and on behalf of the State Commission on Conservation and Development, from any Shenandoah National Park Funds now in the custody of the Treasurer of Virginia, to the Treasurer of Virginia, of the sum of Fifty Three Thousand, Seven Hundred and Sixty-Eight Dollars and Twenty One Cents (\$53,768.21), for deposit in a special fund, to be held subject to the order of the Circuit Court of Rockingham County, Virginia, wherein condemnation proceedings conducted under the provisions of the Public Park Condemnation Act are now pending, entitled "VIRGINIA IN THE CIRCUIT COURT OF ROCKINGHAM COUNTY, The State Commission on Conservation and Development of the State of Virginia, Petitioner, vs. Cassandra Lawson Atkins and others and Fifty-Two Thousand and Five Hundred Sixty-One (52,561) Acres of Land, more or less in Rockingham County, Virginia, Defendants": and to facilitate this transaction I attach hereto a warrant for said amount, made payable to the Treasurer of Virginia, for "Deposit in special fund subject to order of Circuit Court of Rockingham County in conformity with letter of instructions dated May 1, 1934."

The said sum of \$53,768.21 is the sum total of the awards stated and set out in a judgment in rem, entered in the said proceeding on the 28th day of February, 1934, condemning to the use of the said petitioner each of those certain numbered tracts of land within said area mentioned and designated by number in said judgment, which are set forth in the columns under the heading "Tract Number" in the following "Table of Awards, Rockingham County," with the amount of the respective awards therefor, as stated and set out in said judgment, shown in separate columns under the heading "Award" opposite the respective tract numbers as set forth in the said table:- the numbered tracts set forth in the said table being those tracts within the said area which the Commission on Conservation and Development now desires to acquire by payment into the custody of the Court, under the provisions of Section 40 of the Public Park Condemnation Act, of the amounts constituting the awards therefor as set forth in said judgment in rem, for the use and benefit of the person or persons entitled thereto. There is also included in this table in the above mentioned payments the amount of the awards for the interests mentioned in sub-heads A and C of the judgment entered February 28, 1934.

TABLE OF AWARDS

ROCKINGHAM COUNTY

Table showing and setting forth in columns under the head "Tract Number" the numbers of the several tracts designated by number and shown and delineated on the County Ownership Map filed with the report of the Special Investigators and Board of Appraisal Commissioners in the condemnation proceeding pending in the Circuit Court of Rockingham County, entitled "The State Commission on Conservation and Development of the State

of Virginia, Petitioner, vs. Cassandra Lawson Atkins and Others, and Fifty Two Thousand, Five Hundred Sixty-One Acres of land, more or less, in Rockingham County, Virginia, Defendants," each of which was condemned to the use of the Petitioner in a judgment in rem entered in the said proceeding on the 28th day of February, 1934, all and each of which numbered tracts the Petitioner desires to acquire at this time by the payment into the custody of the Court of the amount of the respective awards therefor, and showing and setting forth in columns set opposite the said columns of numbers, the respective amounts "stated and set out" in the said judgment as constituting the awards for the numbered tracts in the corresponding column of the table; and showing also awards set out in sub-heads A and C of said judgment.

<u>Tract Number</u>	<u>Award</u>	<u>Tract Number</u>	<u>Award</u>
48	\$ 6,360.00	326-III	\$ 645.00
50	1,015.00	335	2,164.35
76	4,965.00	336	90.00
81	2,009.80	337	10,209.45
84	2,993.22	357	2,700.00
242	3,280.00	368	1,710.60
244	15.00	371	5,490.29
312-a	1,563.00	372	2,160.00
312-b	768.50	372-I	227.00
325	5,326.00		
		Skyline Road strip adjudged in sub-head A of judgment in rem	1.00
		Telephone Company in- terest adjudged in sub-head C of judgment in rem -	<u>75.00</u>
			\$53,768.21

I am executing this letter of instructions in quadruplicate and I respectfully request that two of these copies, with your acknowledgment of receipt of the amount herein mentioned endorsed on the back of both copies, be returned to me for file with the record of the above mentioned condemnation proceeding in the Court in which it is pending.

Respectfully yours,

(signed) Wm. E. Carson

Wm. E. Carson, Chairman
State Commission on
Conservation and Development

Receipt of the sum of \$53,768.21, in pursuance of, and in conformity with the within letter of instructions is acknowledged this 1 day of May, 1934.

J. M. Purcell
Treasurer of Virginia

By W. L. Young
DEPUTY TREASURER OF VIRGINIA

Whereupon the Petitioner prayed the Court to enter the "appropriate order," as prescribed in Section 41 of the said Public Park Condemnation Act, setting forth the fact that Petitioner has paid into the custody of the Court the sums of money stated or set out in the judgment in rem mentioned in said letter of instructions as constituting the awards for the fee simple estate in the several tracts of land condemned to the use of the Petitioner in said judgment in rem, which are shown in the Table of numbered tracts and the condemnation awards therefor set out in said letter of instructions, and discharging the Petitioner from any further obligation or duty with regard thereto.

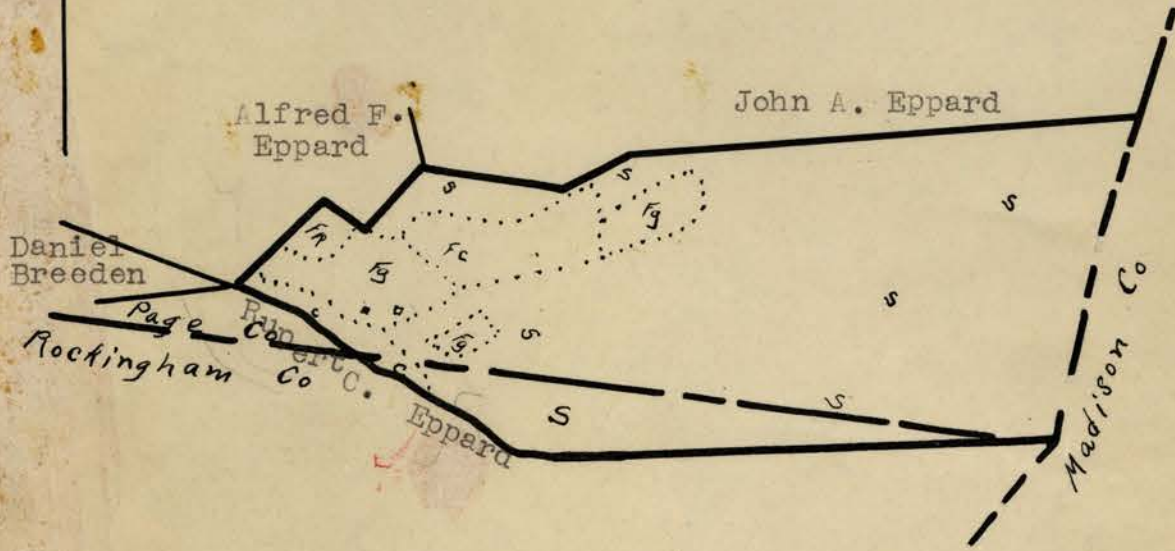
Upon consideration whereof, and it appearing to the satisfaction of the Court that, on the day and date shown in the above set out endorsement by the Treasurer of the State of Virginia on said letter of instructions, as the date of his receipt of the sums of money mentioned in said letter, Petitioner paid into the custody of the Court the several sums stated or set out in a judgment in rem heretofore entered in this proceeding, as constituting the several awards for the fee simple estate in the several tracts of land condemned to the use of the Petitioner, which are shown and set forth in the table of numbered tracts with the condemnation awards therefor set out in said letter of instructions, which judgment in rem was entered in the above entitled proceeding as provided in Section 13 of the Public Park Condemnation Act and is the judgment in rem to which reference is made in the said letter of instructions, and in pursuance of which the payments mentioned in said letter to the Treasurer of the State of Virginia were made:

It is adjudged and ordered, that the Petitioner herein be, and it is hereby expressly discharged from any further obligation or duty with regard to the said sums of money paid into the custody of the Court as aforesaid, and shall not hereafter be in any way responsible for the disposition or distribution of the funds so paid into the custody of the Court, and it is further ordered that the above described letter of instructions be filed with the record of this proceeding.

(G) THE SEPARATE PLATS OF THE NUMBERED TRACTS SET FORTH IN THE TABLES INCLUDED IN THE SAID ORDERS ENTERED RESPECTIVELY THE 9th DAY OF JANUARY, 1934, AND THE 16th DAY OF MAY, 1934,

County: Rockingham
District: Stonewall
County: Page
District: Shen. I. Works

#1-(Rockingham Co.) Hensley, Mrs. Victoria
#643-(Page Co)



Filed in the Clerk's Office
Rockingham County, Va.

SEP 23 1931

Robert H. Hines Clerk

LEGEND:

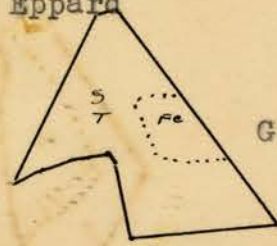
Slope Grazing
Cove Tillable
Fields restocking
Scale - 1" = 20 chains

County: Rockingham
District: Stonewall

#2 - Dean, Sarah A.



Rupert C. Eppard



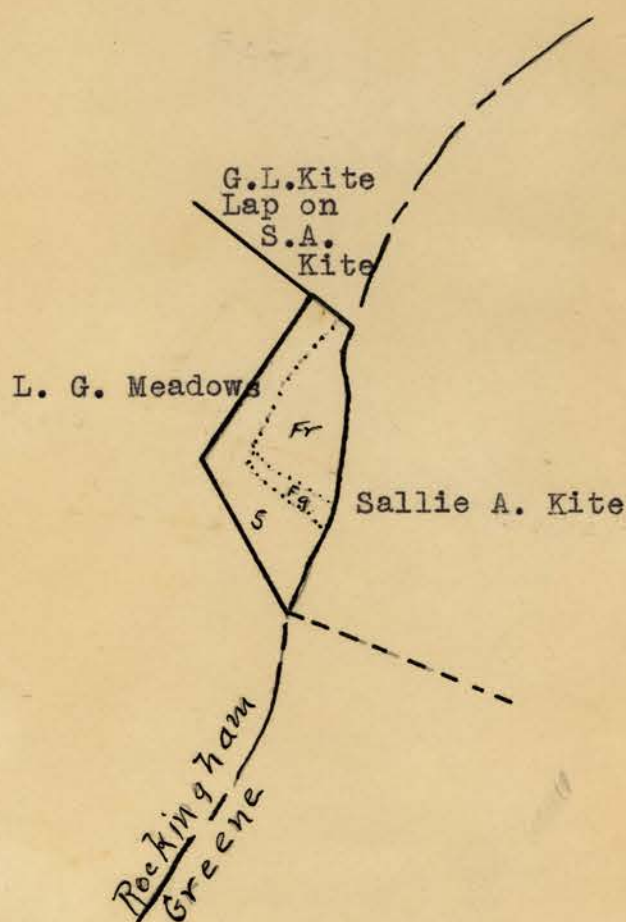
G. Luther Kite

LEGEND

Slope -- Tillable
Scale - 1" = 20 chains

County: Rockingham
District: Stonewall

#3 - Kite, Sallie A.



LEGEND:

Slope Grazing
F. Restocking

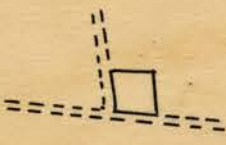
Scale - 1" = 20 chains

County: Rockingham
District: Stonewall

#10-b, Dean Mountain School



Vernon Foltz



Vernon Foltz

LEGEND:

School Lot

SCALE:

1 Inch = 20 Chains





#10-d - Sunny Side School

County: Rockingham
District: Stonewall

Q. E. Smith old
Spotswood Trail
Q. E. Smith

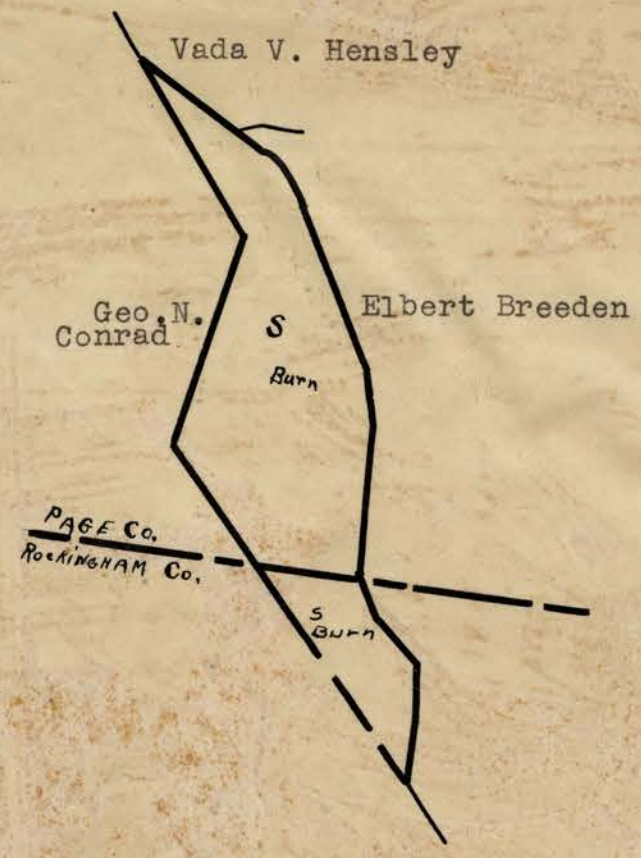
LEGEND
Building and land
Scale - 1" = 20 chains

County: Rockingham
District: Stonewall
County: Page
District: Shen.I.Works

#18-b-(Rockingham County)
#529-e-(Page County) Alleghany O.& Iron Works



8



LEGEND:
Slope
Scale - 1" = 20 chains



#19- Conrad, George L

County: Rockingham
District: Stonewall

- #589- Page County

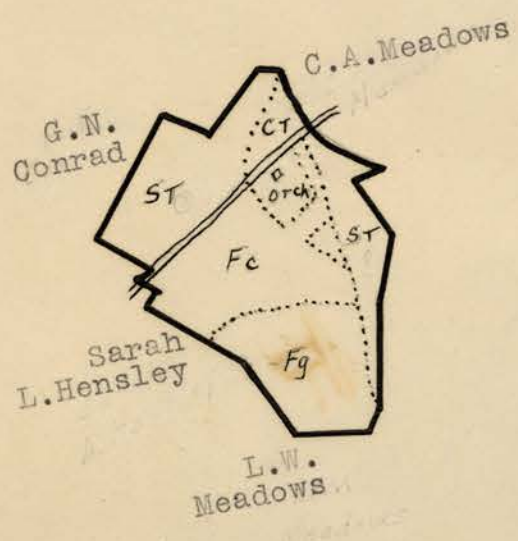
County: Page
District: Shen.I. Works



LEGEND:
 Slope Ridge
 Scale - 1" = 20 chains

County: Rockingham
District: Stonewall

#24- Breeden, Wesley & Amanda C.



LEGEND:
Slope Grazing
Cove Tillable
Orchard
Scale - 1" = 20 chains

County: Rockingham
District: Stonewall

#25 - Breeden, Dr.

N



W. & A.C.
Breeden



Sarah E.
Hensley

Was Maple Spring
School Lot.

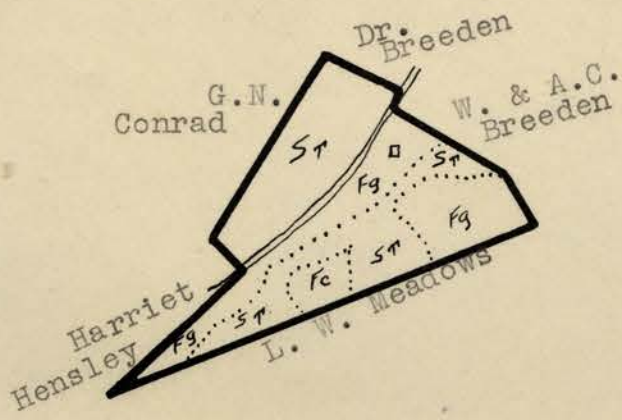
LEGEND:
Slope

Scale - 1" = 20 chains

10

County: Rockingham
District: Stonewall

#26 - Hensley, Sarah E.



LEGEND:
Slope Tillable
Scale - 1" = 20 chains